

Submarine Ring of Fire 2004

Mariana Arc Submarine Volcanoes

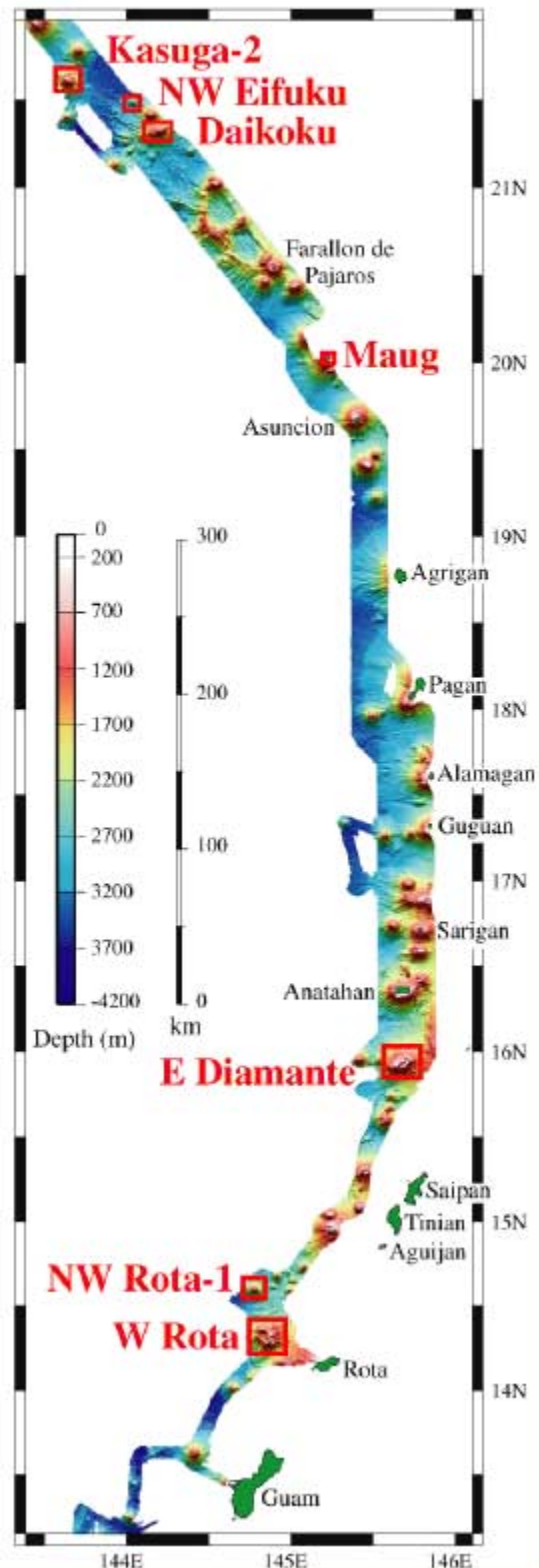
R/V *Thomas G. Thompson*
Cruise TN167
ROPOS Dives R782-R795
March 27 - April 17

2004 ROV Dive sites

Northwest Rota-1: R782 - R784, R786
West Rota: R785
East Diamante: R787, R788
Maug: R789, R790
Northwest Eifuku: R791 - R793
Kasuga-2: R794
Daikoku: R795

Island names in black.

EM300 bathymetry
is a compilation of
SROF 2003 and 2004 data.



Submarine Ring of Fire 2004 - Mariana Arc
R/V *Thomas G. Thompson*, Cruise TN167
March 27 - April 17

Chief Scientist Robert W. Embley

Cruise Report Compiled by: Susan Merle, Shannon Ristau, Bob Embley and Bill Chadwick

TABLE OF CONTENTS

	Figure Captions.....	3
1.0	SUBMARINE RING OF FIRE 2004 CRUISE SUMMARY (Bob Embley)	5
1.1	ACKNOWLEDGEMENTS	6
	Plate 1.....	7
	Plate 2.....	9
	Figure 1.....	11
	Figure 2.....	13
	Figure 3.....	15
	Figure 4.....	17
	Figure 5.....	19
1.2	OPERATIONS LOG	21
2.0	CRUISE PARTICIPANTS	24
2.1	PARTICIPATING ORGANIZATIONS	24
2.2	SCIENCE PARTY AND AFFILIATIONS	24
2.3	<i>R/V THOMAS G. THOMPSON</i> PERSONNEL.....	25
3.0	SUBMARINE RING OF FIRE (SROF) 2004 DISCIPLINE SUMMARIES	26
3.1	HYDROTHERMAL PLUME STUDIES	26
3.1.1	2004 Mariana Arc SROF Hydrothermal Plume Studies (Ed Baker).....	26
3.1.1a	CTD Sample Descriptions	39
3.1.1b	Vertical Casts and Tow-yos	39
3.2	MACROBIOLOGY	40
3.2.1	Macrofauna Summary (Verena Tunnicliffe)	40
3.2.1a	Table 1: Macrofaunal Collections	40
3.2.1b	Table 2: Species List	42
3.2.1c	Bestiary of Animals Collected	43
3.2.2	Larval Ecology and Near-Bottom Plankton Dynamics (Anna Metaxas)	53
3.2.2a	List of Larval/Plankton Samples	53
3.2.3	Mesozooplankton Collections (John Dower)	53
3.2.3a	List of Mesozooplankton Samples	54
3.2.4	Organization of Hydrothermal Vent Food Webs (Kim Juniper)	54
3.3	MICROBIOLOGY	55
3.3.1	Microbial Mat Microbiology (Craig Moyer)	55
3.3.1a	Microbial Mat Microbiology Suction Sample List	56
3.3.2	Hydrothermal Fluid Microbiology (Sheryl Bolton)	58
3.3.2a	Fluid Microbiology Sample List and Analysis Overview	58
3.4	CHEMISTRY	60
3.4.1	Vent Fluid Chemistry (Dave Butterfield)	60
3.4.1a	Mariana Arc Vent Fluid Chemistry Sample List.....	62
3.4.2	Shipboard Measurements of Dissolved Hydrogen & Methane (Ben Larson)	66
3.4.3	Vent Fluid Sampling for Dissolved Gases (John Lupton)	67
3.4.3a	Gas-Tight Samples	68
3.4.4	Water-Column Sampling for Helium Isotopes (John Lupton)	68

3.4.5	Sample List for Sulfur Stable Isotope Analyses (Shunsuke Miyabe)	68
3.4.6	Redox Potential (Eh) Measurements (Ko-ichi Nakamura)	70
3.5	GEOLOGY	71
3.5.1	Geologic Summary (Neil Basu, Bill Chadwick, Cornel de Ronde, Bob Embley, Jim Heinz, and Bob Stern)	71
3.5.1a	Geologic Samples	73
3.5.2	Mapping with Imagenex Sonar Profiling System (Bob Embley and Bill Chadwick)	76
4.0	PUBLIC OUTREACH	76
4.1	Ocean Exploration Submarine Ring of Fire Website (Susan Merle, Kyle Carothers, Bill Chadwick, Brian Johnson, Davida Remer, and Shannon Ristau)	76
5.0	NAVIGATION	77
5.1	ROPOS Navigation Summary (Jim Illman and Sebastien Durand)	77
5.2	MARIANA ARC DIVE TARGETS	78
5.2.1	NW Rota-1 Dive Targets	78
5.2.2	W Rota Dive Targets	79
5.2.3	E Diamante Dive Targets	79
5.2.4	Maug Dive Targets	79
5.2.5	NW Eifuku Dive Targets	80
5.2.6	Kasuga-2 Dive Targets	80
5.2.7	Daikoku Dive Targets	81
5.3	Navigation Processing and Final Navigation. Files (Susan Merle and Shannon Ristau)	81
5.3.1	Processed Navigation Quality and Time Range	81
6.0	ROPOS DIVES: STATISTICS & SUMMARIES	82
6.1	ROPOS DIVE STATISTICS	82
6.2	ROPOS DIVE SUMMARIES	82
7.0	ROPOS SAMPLES	85
7.1	R782 Sample Log: NW Rota-1	85
7.2	R783 Sample Log: NW Rota -1	86
7.3	R784 Sample Log: NW Rota -1	87
7.4	R785 Sample Log: W Rota	88
7.5	R786 Sample Log: NW Rota -1	88
7.6	R787 Sample Log: E Diamante	90
7.7	R788 Sample Log: E Diamante	91
7.8	R789 Sample Log: Maug	92
7.9	R790 Sample Log: Maug	93
7.10	R791 Sample Log: NW Eifuku	93
7.11	R792 Sample Log : NW Eifuku	95
7.12	R793 Sample Log: NW Eifuku	96
7.13	R794 Sample Log: Kasuga-2	97
7.14	R795 Sample Log: Daikoku	98
8.0	ROPOS DIVE LOGS	99
8.1	R782 Dive Log: NW Rota -1	99
8.2	R783 Dive Log: NW Rota -1	112
8.3	R784 Dive Log: NW Rota -1	128
8.4	R785 Dive Log: W Rota	134
8.5	R786 Dive Log: NW Rota -1	143
8.6	R787 Dive Log: E Diamante	153
8.7	R788 Dive Log: E Diamante	172
8.8	R789 Dive Log: Maug	182
8.9	R790 Dive Log: Maug	196
8.10	R791 Dive Log: NW Eifuku	200
8.11	R792 Dive Log: NW Eifuku	217
8.12	R793 Dive Log: NW Eifuku	227
8.13	R794 Dive Log: Kasuga-2	241
8.14	R795 Dive Log: Daikoku	253
	Figure 6.....	259
	Figure 7.....	261

Figure 8.....	263
Figure 9.....	265
Figure 10.....	267
Figure 11.....	269
Figure 12.....	271
Figure 13.....	273

Figure Captions

Cover. Overall map of the Submarine Ring of Fire 2004 expedition. ROPOS dive sites (red boxes) are featured, overlaid on EM300 bathymetry data collected during the 2003 and 2004 expeditions. The bathymetry grid for this figure is 200 meter cell size. Full-resolution data ranges from 20 - 35 meter grid-cell size.

Plate 1. 1a) NW Rota-1. The first *in situ* documentation of deep submarine arc volcanic activity at Brimstone Pit. 1b) NW Rota-1. Shrimp at Cnidaria Area. 1c) W Rota. Interlayered basaltic (dark) and felsic (light) ash layers in the east wall of W Rota caldera. This cliff is approximately 3 m tall. 1d) W Rota. Close to the top of the caldera rim (Z=462m) the slope is covered with big yellow pumice blocks, 2-3 meters across, probably deposited by the last big eruption. 1e) E Diamante. The overlap zone between hydrothermal biota and photosynthetic biota (Z=199-188m). Both chemosynthetic microbial mats and photosynthetic algae were clearly co-located on the summit's central pinnacle. 1f) E Diamante. Three small (~30-cm) actively venting spires sitting on top of one of the chimneys in the Black Forest vent field. 1g) Maug. The top of one of the central domes in Maug caldera, covered with several different types of corals, sponges and algae. 1h) Maug. The HFS sampling hydrothermal fluids at Cave vent.

Plate 2. 2a) NW Eifuku. White chimneys at Champagne vent site, where fluid saturated with CO₂ was venting both in the form of supercritical fluid from small white chimneys (100°C) and as a liquid phase contained within large numbers of bubbles rising from areas surrounding the hotter vents. 2b) NW Eifuku. Mussels are so dense in some places that they obscure the bottom. The mussels are ~18 cm long. The white galatheid crabs are ~6 cm long. 2c) NW Eifuku. Microbial mat mounds, which are covered with a thin crust and small chimneys. The thin crust acts much like a thermal blanket, retaining the heat along with the vent fluid nutrients. 2d) NW Eifuku. Alvinocarid shrimp rapidly comb the mussel surfaces for bacterial filaments. 2e) Kasuga-2. Crabs, flat fish and barnacles in the Barnacle Boulder area. 2f) Daikoku. Flatfish (sole) were found in great quantities at both Kasuga-2 and Daikoku. Note the snails cocooned with filamentous microbial growth surrounding the flat fish. 2g) Daikoku. A close-up of the tubeworm (*Lamelli brachia*) found at both Kasuga-2 and Daikoku volcanoes. 2h) Daikoku. Diffuse venting was found intermittently over several hundred meters on the outcrops defining Daikoku's summit and over its northern, sedimented flank.

NOTE ABOUT THE FIGURES:

The SROF 2003 and 2004 EM300 bathymetry data were edited, processed, combined, and gridded at 35 meter resolution to create all maps and three-dimensional images in the cruise report. Navigation shown is post-processed. Errant points and outliers have been removed, and the tracklines have been smoothed. The ROPOS sample-numbering scheme was used for all dive maps.

ROPOS sample abbreviations used on the divemaps are as follows:

Bio - Biology; **Bio-Geo** - Combined biology and geology; **GTB** - Gas Tight Bottle; **HFS** - Hydrothermal Fluid Sample; **MP** - McLane Pump; **net** - plankton net; **RK** - Rock; **sed** - sediment; **SS** - Suction; **water** - Verena's mini water sampler.

Figure 1. Satellite derived bathymetry from Sandwell and Smith (1997) overlaid with EM300 bathymetry collected on the SROF 2003 and 2004 cruises to the Mariana Arc Region. SROF 2004 ROPOS dive targets are indicated with black circles.

Figure 2. Southern segment of the Submarine Ring of Fire 2004 expedition. ROPOS dive sites (red boxes) are featured, overlaid on EM300 bathymetry data collected during the 2003 and 2004 expeditions. The bathymetry grid for this figure is 200 meter cell size. Full-resolution data ranges from 20 - 35 meter grid-cell size.

Figure 3. Central segment of the Submarine Ring of Fire 2004 expedition. ROPOS dive sites (red boxes) are featured, overlaid on EM300 bathymetry data collected during the 2003 and 2004 expeditions. The bathymetry grid for this figure is 200 meter cell size. Full-resolution data ranges from 20 - 35 meter grid-cell size.

Figure 4. Northern segment of the Submarine Ring of Fire 2004 expedition. ROPOS dive sites (red boxes) are featured, overlaid on EM300 bathymetry data collected during the 2003 and 2004 expeditions. The bathymetry grid for this figure is 200 meter cell size. Full-resolution data ranges from 20 - 35 meter grid-cell size.

Figure 5. Three-dimensional bathymetry images of the seven submarine volcanoes visited with the ROPOS ROV during the SROF 2004 cruise.

Figure 6. Divemaps of all ROPOS dives at Northwest Rota-1. Dive tracks, navigation targets and sampling positions overlaid on the bathymetry. a) Dives R782 and R783. b) Dives R784 and R786.

Figure 7. a) West Rota overall map with R785 dive track overlaid on the bathymetry. b) R785 dive tracks, navigation targets and sampling positions overlaid on the bathymetry.

Figure 8. a) East Diamante overall map with 2004 vertical casts, tow-yos and ROPOS dive tracks (R787 and R788) overlaid on the bathymetry. b) Dive map of all ROPOS dives at East Diamante. R787 and R788 dive tracks, navigation targets and sampling positions overlaid on the bathymetry.

Figure 9. a) Maug overall map with 2004 vertical casts and ROPOS dive tracks (R789 and R790) overlaid on the bathymetry. b) Dive map of all ROPOS dives at Maug. R789 and R790 dive tracks, navigation targets and sampling positions overlaid on the bathymetry.

Figure 10. Divemaps of all ROPOS dives at Northwest Eifuku. Dive tracks, navigation targets and sampling positions overlaid on the bathymetry. a) Dives R791 and R792. b) Dive R793.

Figure 11. a) Kasuga-2 overall map with 2004 tow-yo and R794 dive track overlaid on the bathymetry. b) Dive map of ROPOS dive R794 at Kasuga-2 with dive track, navigation targets and sampling positions overlaid on the bathymetry.

Figure 12. a) Daikoku overall map with 2004 tow-yos and R795 dive track overlaid on the bathymetry. b) Divemap of ROPOS dive R795 at Daikoku with dive track, navigation targets and sampling positions overlaid on the bathymetry.

Figure 13. a) Northwest Rota-1 overall map with 2004 verticalcasts, tow-yos, and dive tracks (R782 - R784, R786) overlaid on the bathymetry. b) Northwest Eifuku overall map with 2004 tow-yos and dive tracks (R791 - R793) overlaid on the bathymetry.

1.0 SUBMARINE RING OF FIRE 2004 - MARIANA ARC EXPEDITION OVERVIEW

Bob Embley, Chief Scientist

The 2004 Submarine Ring of Fire expedition (SROF04; TN-1) was the second of two expeditions to explore the submarine volcanoes of the Mariana Arc. A total of 14 dives with the *ROPOS* were made along the Mariana Arc at seven volcanoes (Figures 1- 5). The target volcanoes were chosen on the basis of the water column and sonar surveys made during the 2003 Submarine Ring of Fire Expedition (*Embley et al; 2004*). Six of the target volcanoes (Northwest Rota-1, East Diamante, Maug, Northwest Eifuku, Kasuga-2, and Daikoku) had active hydrothermal activity. The seventh site, West Rota, was chosen primarily for geologic purposes because it has the largest submarine caldera along the Mariana arc.

The 2003 seafloor survey was designed to optimize for the MR1 towed sidescan. Because the typical swath width of this system was 8 kilometers, the average track spacing for this system did not result in overlapping swaths for the EM300 multibeam sonar, which produces much better bathymetric data than the MR1. In 2004 we were able to fill in many of these data gaps with the EM300 system during transits between dives. In addition to sonar surveys, we conducted CTD casts and tows and plankton net tows over all of the target volcanoes. In some cases the CTD provided additional information on the location of hydrothermal sites.

Northwest Rota-1, the first site (Figure 3), was undergoing an active volcanic event and the dives there (R782-R784 and R786) (Figure 6) mark the first *in situ* documentation of deep submarine arc volcanic activity. The eruptive vent (Brimstone Pit) is a small crater on the southward-facing upper slope of the summit ridge. Brimstone Pit was discharging a high flux of sulfur-rich fluid at 548 meters depth (Plate 1-1a). Pebble-size (and smaller) pieces of volcanic ejecta were also being expelled from the pit and deposited on the surrounding slopes. Samples of both the ejecta and precipitated sulfur globules were recovered from the vehicle on its return from Dive R784. In addition, the discovery of a deep, high turbidity plume surrounding the base of the volcano below about 700 meters confirmed the high level of seismic/magmatic activity on this volcano. The biology at the summit of Northwest Rota-1 was consistent with such an active site. The biota consisted largely of motile species such as shrimp and crabs, probably because of the unstable slopes and the periodic rain of volcanic ejecta from the pit.

The dive at West Rota (R785) (Figure 7) was made while discussions were going on about how to approach the sampling for the final dive at Northwest Rota-1 (R786). The big surprise at West Rota was the extent of the pumice deposits both on the floor of the caldera and exposed on its walls (Plate 1-1d). These observations clearly showed that the last major event at this volcano was a very large, explosive eruption that probably formed the caldera. There was some speculation that the volcano may have even been an island prior to this event. The dive was made along the approximate track of a dredge made in 2001. The material recovered during the dredge included a substantial amount of highly altered volcanic rock. None of this material was evident on the seafloor during the traverse on R785, leading one to suspect that the dredge was sampling material below the surficial deposit of pumice.

After completing the final dive at Northwest Rota-1 (R786), two dives were made at East Diamante Volcano. This volcano is elongated east-west and has an old, partly degraded caldera with several large cones in the center. The dives (Figure 8) were all made on the center cones where the CTD tows revealed the presence of hydrothermal activity. During the first dive (R787) exploration of the easternmost cone discovered several active sites which appeared to line up along an E-W trend. A high temperature site at the top of this cone (Black Forest) consisted of multiple active black smokers. The highest temperature measured here was 239 °C, which is the boiling point for seawater at depth of the site (345 m). The Black Forest site is possibly the shallowest active sulfide forming hydrothermal site yet discovered (Plate1-1f).

During the subsequent dive (R788) the central of the three cones was explored. The most exciting result of this dive was the discovery of an overlap zone between the hydrothermal biota and photosynthetic biota. Both chemosynthetic microbial mats and photosynthetic algae were clearly co-located on the pinnacle between about 199 and 188 m (Plate1-1e).

The dives at Maug volcano (R789 and R790) (Figure 9) identified some areas of low-temperature venting with microbial mats on the flanks of the central cone (Plate 1-1h), but no extensive venting was found. More venting could well be located around the base of the caldera walls, but exploration of this area would have required much more time than was available on this expedition.

Dives R791 - R793 (Figure 10) were made at Northwest Eifuku Volcano in the Northern Seamount Province. This site was the deepest of the volcanoes explored during SROF04. The primary discovery here was the Champagne vent field, where fluid saturated with CO₂ was venting both in the form of supercritical fluid from small white chimneys (100°C) and as a liquid phase contained within large numbers of bubbles rising from areas surrounding the hotter vents (Plate2-2a). These bubbles had a filmy skin (probably a clathrate phase) that made them adhere in large clumps on the *ROPOS*.

The most distinguishing biologic components at Northwest Eifuku were extensive colonies of mussels in the proximity of the main vents (Plate 2-2b and 2d). Many of these mussels were growing in mounds on sites where there was no venting from directly beneath. It was hypothesized that they were being fed by H₂S rich fluids carried by currents around the flank of the volcano. Other vent-related biota included shrimp, squat lobsters and limpets. Extensive orange microbial mats covered the summits of some of the spurs coming off the main summit ridge. Microbial “snowballs” were observed rolling down the slopes below the vent area, probably derived from excess production of the mat upslope.

The final two dives were made at Kasuga-2 and Daikoku Volcanoes. Both were “older” volcanoes in that they had more extensive sediment cover than at the other active sites. Kasuga-2 had been first explored during Alvin dives in 1988. Dive R794 (Figure 11) began in the summit crater at 685 m, traversed up the slope to the northwest, and surveyed the western part of the summit ridge of the volcano. The shallowest depth was 295 m. The low temperature vents were all located along the western part of the summit ridge. There was no sign of a deeper vent system in the 500-600 meter depth range predicted from the plume surveys of the volcano in 2003. Biota included abundant flatfish (previously described from the 1988 dives and from Shinkai 6500 dives made at the site) (Plate 2-2f) and the first sighting of tubeworms (Plate 2-2g).

Dive R795 was made at Daikoku Volcano (Figure 12). This site was unusual in the very diffuseness of the hydrothermal system. Diffuse venting was found intermittently over several hundred meters horizontally on the outcrops defining its summit and over its northern, sedimented flank (Plate 2-2h). Two primary types of faunal communities were found. Tubeworms and associated fauna were found at the base of outcrops where fluid was leaking out (but visible flow was difficult to discern). The other unique community consisted of large areas of densely packed flatfish (similar in appearance to the Kasuga flatfish) and snails cocooned with filamentous microbial growth lying on the northern slope. It is hypothesized that these communities are supported by very diffuse hydrothermal fluids diffusing through the permeable volcanoclastic sediments. On the eastern edge of the venting area *ROPOS* encountered the “Bottomless Pit”. This was a steep-walled crater approximately 20-30 m in diameter near its rim and at least 135 meters in depth. It appeared that diffuse fluids were originating within this crater, but no well-defined source of venting was observed within the crater (although *ROPOS* never reached the crater floor).

The expedition arrived in Yokohama, Japan on 17 April, 2004.

1.1 ACKNOWLEDGEMENTS

The SROF04 expedition received major funding from the NOAA Office of Ocean Exploration to support the ship and *ROPOS*. Additional funding for ship time came from the PMEL pool of charter money for FY2004. Additional funding for the *ROPOS* was contributed by the Natural Science and Engineering Research Council of Canada. They also funded the participation of the group of Canadian biologists (Tunncliffe, Dower, Juniper and Metaxas) on SROF04. The NOAA VENTS Program provided salary support for the participation of the NOAA Principal Investigators. This and the preceding expedition (SROF03) would not have happened without the trust put in the PIs of the expedition by Captain Craig Mclean, the Director of the NOAA Office of Ocean Exploration. Another key factor in the success of this expedition was the collaboration with the Archaean Park Program funded by the Ministry of Science, Culture and Sports of Japan (MEXT). This program used the *ROPOS* to conduct scientific studies of a site southwest of Guam in the Mariana back arc basin. The costs of mobilizing and demobilizing the *ROPOS* were cost-shared between the SROF04 and Archaean Park projects. Professors Tetsuro Urabe, Jun-ichiro Ishibishi and Akihiko Maruyama played key roles in this collaboration. We also thank Cynthia Loitsch, Gayle Elkins and Brian Lake at PMEL for their help and support in overseeing the MOU with the University of Tokyo, the contractual paperwork dealing with the cruise, and the scheduling and financing of the ship charter (*T. G. Thompson*), respectively.

A good portion of the credit for the extraordinary success of the SROF04 expedition belongs to the complement of the R/V *T. G. Thompson* and its shoreside support team led by Daniel Schwartz, who provided professional and enthusiastic support of the expedition, and the *ROPOS* team for their unstinting dedication to maximize the scientific return from the dive program.




Plate 1

Plate 1 back







Plate 2

Plate 2 back

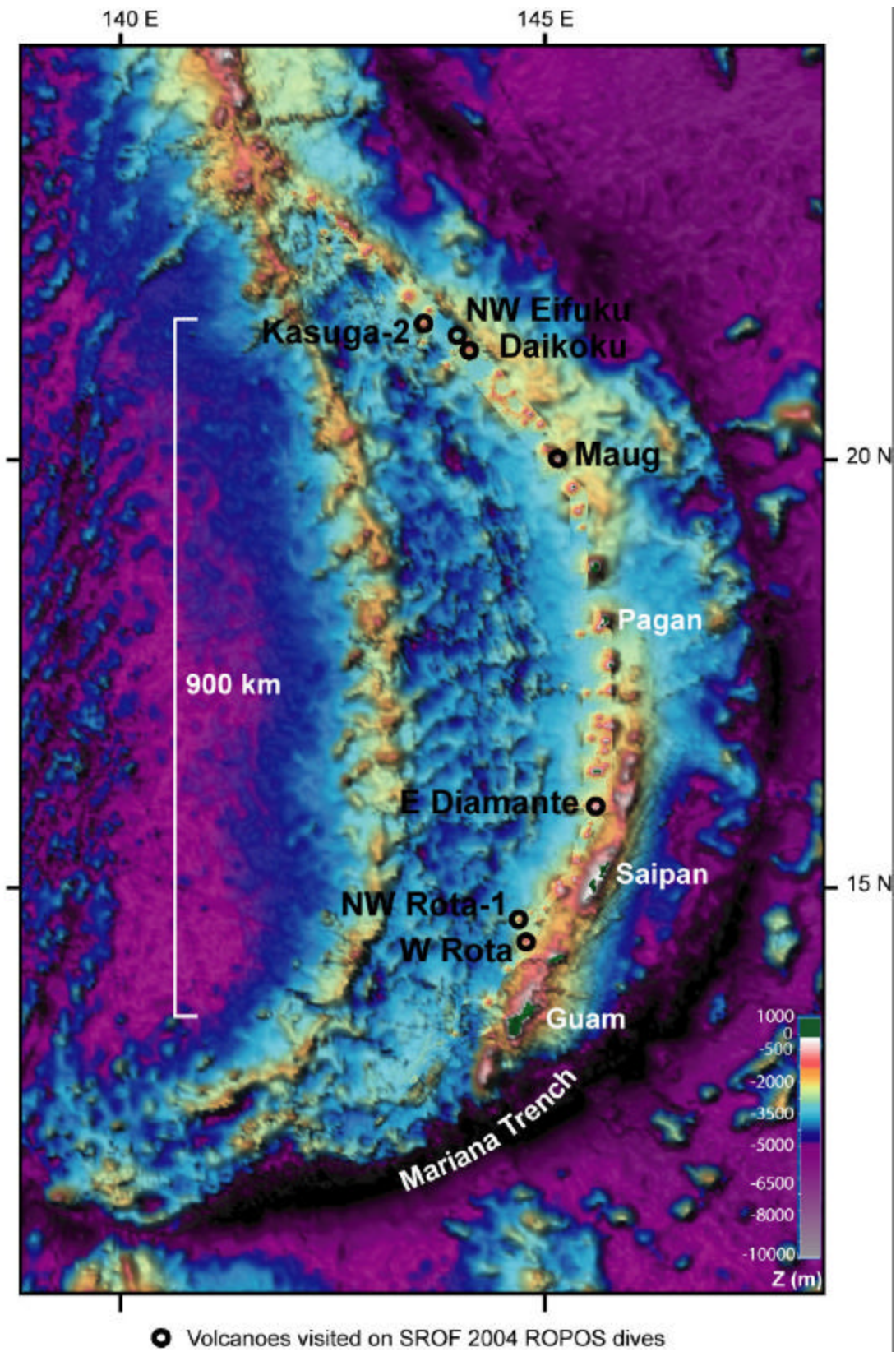


Fig. 1

Figure 1 back

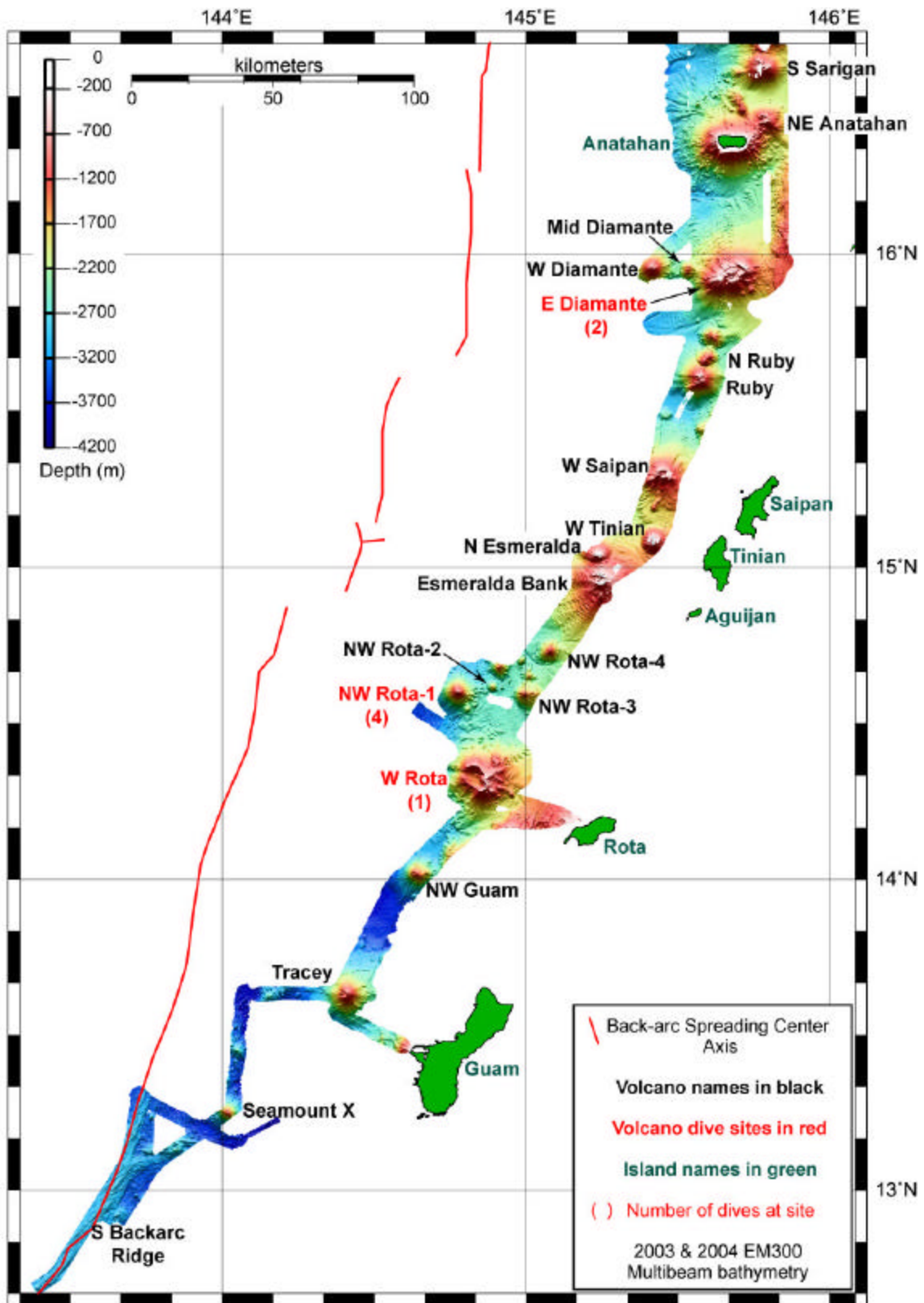


Fig. 2

Figure 2 back

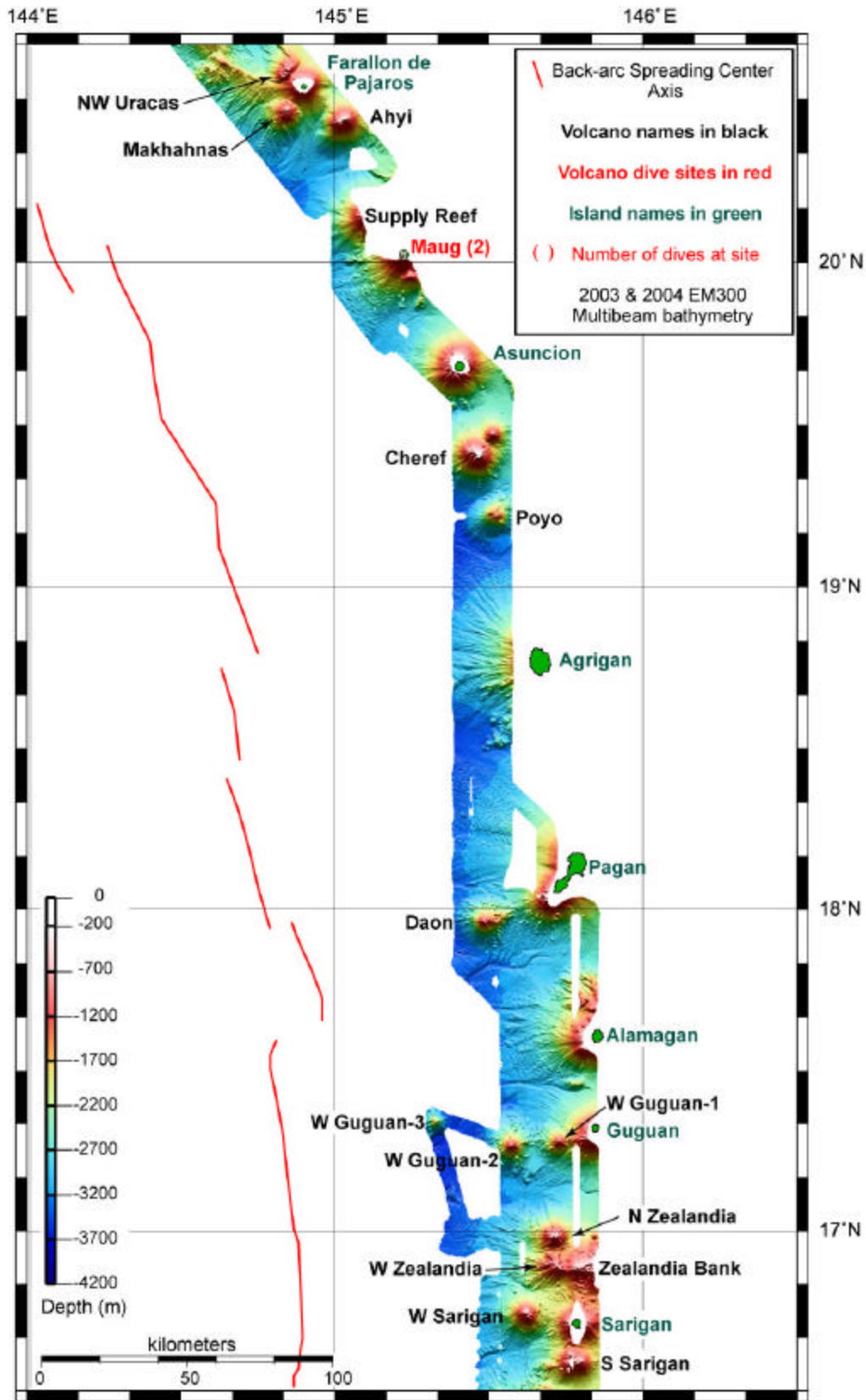


Fig. 3

Figure 3 back

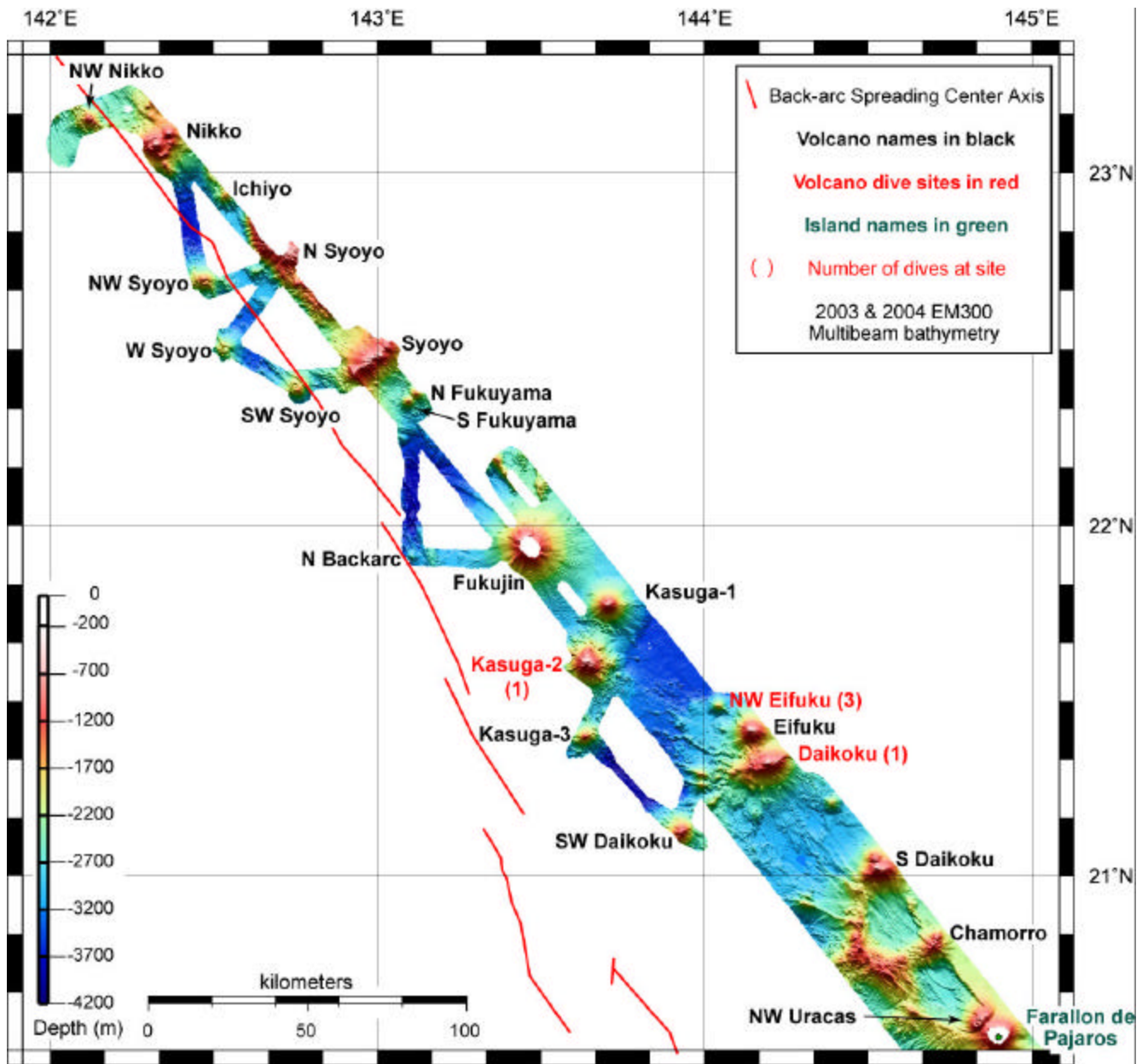


Fig. 4

Figure 4 back

Submarine Ring of Fire 2004 Mariana Arc Submarine Volcanoes Visited with the ROPOS ROV

NW Rota-1: R782, R783, R784, R786

W Rota: R785

E Diamante: R787, R788

Maug: R789, R790

NW Eifuku: R791, R792, R793

Kasuga-2: R794

Daikoku: R795

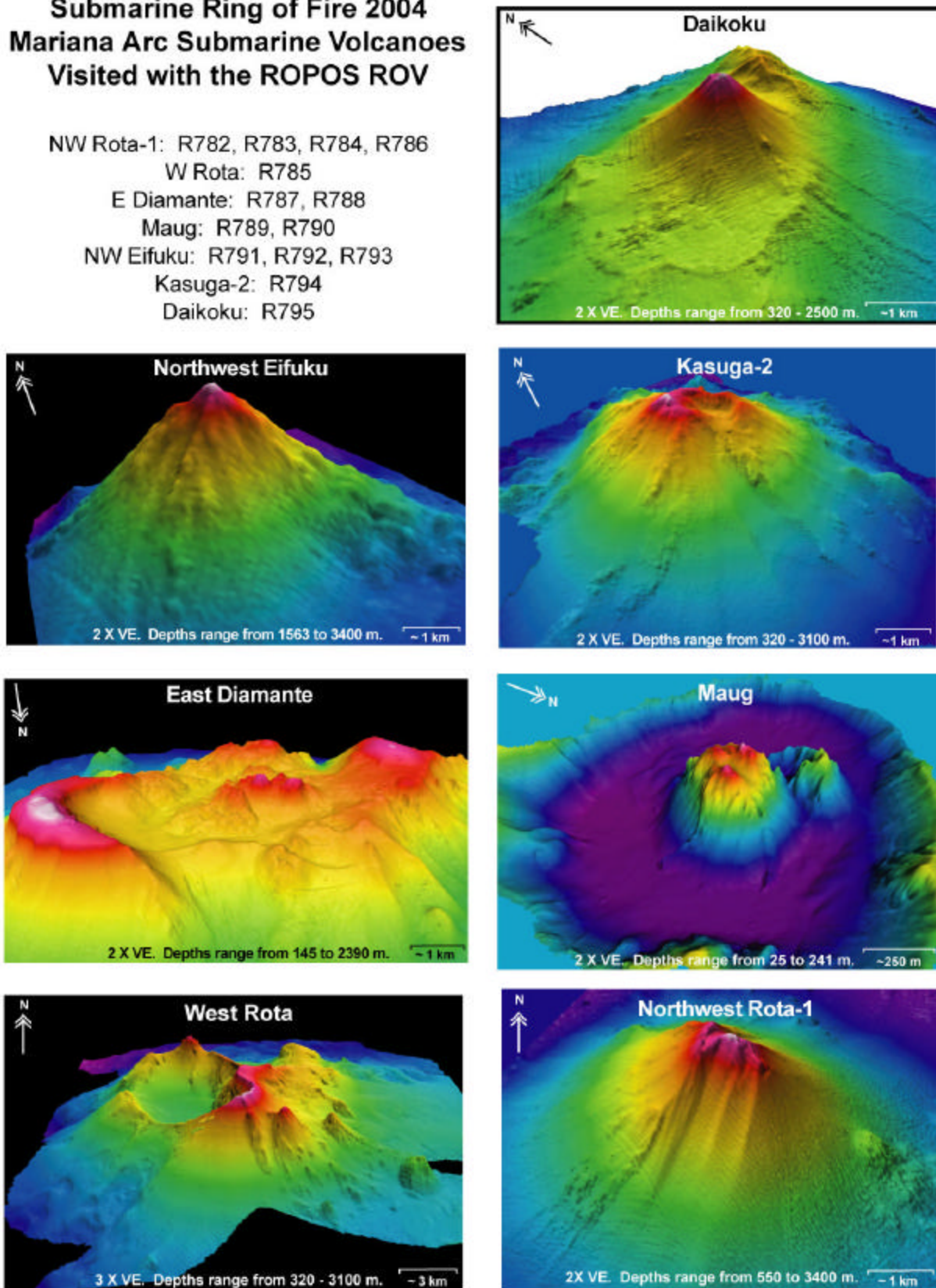


Fig. 5

Figure 5 back

1.2 OPERATIONS LOG - Cruise TN167 (March 27 – April 17, 2004)

Log times are UTC (GMT), which are 10 hours behind local Mariana time and 7 hours ahead of Pacific Standard Time.

Date	JD	Time UTC	Comments	Event	Cast	Lat N deg	Lat N min	Long E deg	Long E min
27-Mar	87	1000	Depart Apra Harbor Guam. 2000 Local Time, March 27, 2004. UTC (GMT) is 10 hours behind local Mariana time.						
		1035	Start EM300 survey of Mariana Arc Volcanoes - begin with transit to calibration site.						
		2114	End EM300 logging.						
		2154	Begin USBL calibration north of Rota Island.			14	11.507	145	10.856
28-Mar	88	0812	EM300 of transit to NW Rota1. [0812 - 1224]						
		1305	CTD vertical cast at NW Rota 1. [1305 - 1348]	V04B-01	1	14	36.100	144	46.560
		1415	Begin dive R782 at NW Rota 1.						
29-Mar	89	0121	End dive R782 at NW Rota 1.						
		0154	Start CTD tow -yo at NW Rota1.	T04B-01	2	14	35.770	144	42.290
		0434	End CTD tow -yo at NW Rota 1.			14	37.330	144	47.650
		0525	Plankton tow at NW Rota 1. Doing two replicate tows from 0-150m. [0525 - 0555]	SROF1	2	14	36.070	144	46.540
		0708	Start EM300 survey of NW Rota 1.						
		0926	End EM300 survey of NW Rota 1.						
		0955	Plankton tow at NW Rota 1. Doing two replicate tows from 0-150m. [0955 - 1030]	SROF2	4	14	36.060	144	46.530
		1117	Start dive R783 at NW Rota 1.						
30-Mar	90	0634	End dive R783 at NW Rota 1.						
		0741	Start CTD tow -yo at NW Rota1.	T04B-02	3	14	34.540	144	47.860
		1131	End CTD tow -yo at NW Rota 1.			14	37.480	144	45.160
		1312	Start dive R784 at NW Rota 1.						
31-Mar	91	0106	End dive R784 at NW Rota 1.						
		0142	EM300 survey of transit from NW Rota 1 to W Rota. [0142 - 0230]						
		0255	CTD vertical cast in-between NW Rota 1 and W Rota. [0255-0434]	V04B-02	4	14	32.130	144	51.780
		0443	Resume EM300 survey of transit from NW Rota 1 to W Rota. [0443 - 0658]						
		0725	CTD vertical cast at W Rota. [0725 - 0841]	V04B-03	5	14	18.300	144	50.000
		0900	Plankton tow at W Rota. Doing two vertical tows from 0-150m. [0900 - 0925]	SROF3	6	14	18.300	144	50.000
		1007	Start dive R785 at W Rota.						
		2237	End dive R785 at W Rota.						
		2316	EM300 survey of transit from W Rota to NW Rota 1. [2316 - 0233 (JD 92)]						
1-Apr	92	0328	Start CTD tow -yo at NW Rota1.	T04B-03	6	14	36.050	144	46.520
		0552	End CTD tow -yo at NW Rota 1.			14	37.900	144	48.340
		0705	Start dive R786 at NW Rota 1.						
2-Apr	93	0230	End dive R786 at NW Rota 1.						
		0331	Start EM300 survey of NW Rota 1 for comparison with 2003 data.						
		0558	End Em300 comparison survey of NW Rota 1.						
		0600	EM300 survey of transit from NW Rota 1 to Ruby Volcano. [0600 - 1942]						
4/3??		2000	Plankton tow at Ruby. [2000 - 2022]	SROF4	7	15	57.200	145	43.810
		2030	EM300 survey of transit from Ruby to E Diamante. [2030 - 2140]						
		2317	Start CTD tow -yo at E Diamante.	T04B-04	7	15	54.370	145	39.090
3-Apr	94	0232	End CTD tow -yo at E Diamante.			15	56.800	145	41.060

Date	JD	Time UTC	Comments	Event	Cast	Lat N deg	Lat N min	Long E deg	Long E min
		0415	CTD vertical cast at E Diamante. [0415 - 0443]	V04B-04	8	15	56.010	145	39.950
		0732	Start dive R787 at E Diamante.						
4-Apr	95	0034	End dive R787 at E Diamante.						
		0119	CTD vertical cast at E Diamante. [0119 - 0140]	V04B-05	9	15	56.560	145	40.880
		0227	CTD vertical cast at E Diamante. [0227 - 0250]	V04B-06	10	15	56.500	145	41.000
		0348	CTD vertical cast at E Diamante - Aquarium site. [0348 - 0408]	V04B-07	11	15	56.320	145	40.450
		0430	Plankton tows at E Diamante. Two replicate tows from 0-160m. [0430 - 0445]	SROF5	9				
		0600	CTD vertical cast at E Diamante. [0600 - 0630]	V04B-08	12	15	57.200	145	42.300
		0755	Start CTD tow -yo at E Diamante.	T04B-05	13	15	55.250	145	41.650
		1040	End CTD tow -yo at E Diamante.			15	56.570	145	39.350
		1115	Plankton tows at E Diamante. Two vertical casts from 0-150m. [1115 - 1145]	SROF6	11	15	56.610	145	40.970
		1201	Start dive R788 at E Diamante.						
5-Apr	96	0424	End dive R789 at E Diamante.						
		0520	CTD vertical cast at E Diamante. [0520 - 0547]	V04B-09	14	15	56.710	145	40.200
		0625	Start EM300 survey of E Diamante.						
		1226	End EM300 survey of E Diamante.						
		1313	EM300 survey of transit from E Diamante to Maug. [1313 - 1405]						
		1420	CTD vertical cast between E Diamante and Anatahan Island. [1420 - 1445]	V04B-10	15	16	8.560	145	42.250
		1508	Resume EM300 survey of transit from E Diamante to Maug. [1508 - 1822]						
		1822	Stopped for potential dive on Anatahan but conditions weren't calm enough for a dive.						
		2119	Resume EM300 survey of transit from E Diamante to Maug. [2119 - 0431 (JD 98)]						
7-Apr	98	0527	Start EM300 survey of Maug.						
		0605	End EM300 survey of Maug.						
		0641	CTD vertical cast at Maug. [0641 - 0703]	V04B-11	16	20	1.417	145	13.117
		0737	Start dive R789 at Maug.						
		2206	End dive R789 at Maug.						
		2251	CTD vertical cast at Maug. [2251 - 2319]	V04B-12	17	20	1.480	145	13.380
8-Apr	99	0033	CTD vertical cast at Maug. [0033 - 0057]	V04B-13	18	20	1.250	145	13.470
		0143	CTD vertical cast at Maug. [0143 - 0206]	V04B-14	19	20	1.190	145	13.140
		0250	Plankton tows at Maug. Two vertical tows from 0-150m. [0250 - 0315]	SROF7	13	20	1.480	145	13.380
		0316	Start dive R790 at Maug.						
		0733	End dive R790 at Maug.						
		0833	EM300 survey of transit from Maug to NW Eifuku. [0833 - 2207]						
		2256	Start CTD tow -yo at NW Eifuku.	T04B-07	20	21	29.640	144	2.700
9-Apr	100	0050	End CTD tow -yo at NW Eifuku.			21	29.640	144	1.970
		0216	Start dive R791 at NW Eifuku.						
		2207	End dive R791 at NW Eifuku.						
		2257	Start CTD tow -yo at NW Eifuku.	T04B-08	21	21	29.213	144	2.462
10-Apr	101	0135	End CTD tow -yo at NW Eifuku.			21	29.350	144	2.650
		0130	Plankton tow at NW Eifuku. Two vertical tows from 0-150m. [0130-0145]	SROF8	15	21	29.189	144	2.751
		0145	Plankton tow at NW Eifuku. Two vertical tows from 0-150m. [0130 - 0215]	SROF9	17	21	29.213	144	2.401
		0334	Start dive R792 at NW Eifuku.						
		1550	End dive R792 at NW Eifuku.						
		1636	Plankton tow at NW Eifuku. Two vertical tows from 0-150m. [1636 - 1704]	SROF10	19	21	29.616	144	2.690

Date	JD	Time UTC	Comments	Event	Cast	Lat N deg	Lat N min	Long E deg	Long E min
		1811	EM300 survey from NW Eifuku south to fill in missing data from 2003 survey. [1811 - 2109]						
		2109	Begin transit back to dive site at NW Eifuku.						
11-Apr	102	0253	Start dive R793 at NW Eifuku.						
12-Apr	103	0009	End dive R793 at NW Eifuku.						
		0150	Plankton tows 9NM SW of NW Eifuku. Two vertical casts from 0-150m. [0150 -- 0215]	SROF11	21	21	20.886	143	58.182
		0210	EM300 survey of transit from NW Eifuku to Kasuga 2. [0210 - 0643]						
		0708	Start CTD tow -yo at Kasuga 2.	T04B-09	22	21	36.350	143	38.730
		0917	End CTD tow -yo at Kasuga 2.			21	36.940	143	37.930
		0930	Plankton tows at Kasuga 2. Two vertical casts from 0-150m. [0930 - 0945]	SROF12	23	21	36.940	143	37.930
		1042	Start dive R794 at Kasuga 2.						
13-Apr	104	0132	End dive R794 at Kasuga 2.						
		0304	EM300 survey of transit from Kasuga 2 to Daikoku. [0304 - 0717]						
		0741	Start CTD tow -yo at Daikoku.	T04B-10	23	21	19.000	144	11.210
		0915	End CTD tow -yo at Daikoku.			21	19.850	144	12.020
		0945	Plankton tows at Daikoku. Two vertical casts 0-150m.	SROF13	25	21	19.290	144	11.381
		1050	Start CTD tow -yo at Daikoku.	T04B-11	24	21	19.800	144	11.400
		1218	End CTD tow -yo at Daikoku.			21	18.880	144	12.330
		1259	Start dive R795 at Daikoku.						
		1832	End dive R795 at Daikoku.						
		1840	Begin transit to Yokahama, Japan.						
17-Apr		~1100	Arrival at Yokahama, Japan						

2.0 CRUISE PARTICIPANTS

2.1 PARTICIPATING ORGANIZATIONS

NOAA Pacific Marine Environmental Lab (PMEL), Seattle and Newport, USA
Oregon State University/ Cooperative Institute for Marine Research & Science (OSU/CIMRS), USA
University of Washington (UW), USA
University of Washington/Joint Institute for Science of the Atmosphere and Ocean (UW/JISAO), USA
Western Washington University (WWU), USA
University of Victoria (UVIC), Canada
University of Quebec at Montreal (UQAM), Canada
Dalhousie University (DU), Canada
University of Texas at Dallas (UT), USA
Canadian Scientific Submersible Facility (CSSF), Canada
United States Geological Survey (USGS), Menlo Park CA, USA
Institute of Geological & Nuclear Sciences (GNS), New Zealand
Okayama University (OU), Japan
National Institute of Advanced Science and Technology (NIAST), Japan

2.2 SCIENTIFIC PARTY AND AFFILIATIONS

Scientist	Affiliation	Participation	email address
Roger Adamson	CSSF	ROPOS Engineer	
Edward T. Baker	NOAA/PMEL	Physical Oceanographer	Edward.Baker@noaa.gov
Neil Basu	UT	Geology GS	neil.basu@student.utdallas.edu
Bob Bennett	CSSF	ROPOS Navigator	
Sheryl Bolton	UW	Microbiologist	bolton@u.washington.edu
Dave Butterfield	UW/JISAO	Chemist	David.A.Butterfield@noaa.gov
Bill Chadwick	OSU/CIMRS	Geologist	Bill.Chadwick@noaa.gov
Cornel E.J. de Ronde	GNS	Geologist	c.deronde@gns.cri.nz
John Dower	UVIC	Fisheries Oceanographer	dower@uvic.ca
Sebastien Durand	CSSF	ROPOS Navigator	durand@ropos.com
Bob Embley	NOAA/PMEL	Chief Scientist, Geologist	Robert.W.Embley@noaa.gov
Leigh Evans	OSU/CIMRS	Chemist	Leigh.J.Evans@noaa.gov
James Hein	USGS	Geologist	jhein@octopus.wr.usgs.gov
Bob Holland	CSSF	ROPOS Engineer	holland@ropos.com
Jim Illman	Contacto	ROPOS Navigator	jim@seanav.com
Kim Juniper	UQAM	Biologist	juniper.kim@uqam.ca
Ben Larson	UW	Chemistry GS	porkchop@u.washington.edu
Geoff Lebon	UW/JISAO	Chemist	Geoffrey.T.Lebon@noaa.gov
Shane Lovelace	CSSF	ROPOS Navigator	
John Lupton	NOAA/PMEL	Physical Oceanographer	John.E.Lupton@noaa.gov
Susan Merle	OSU/CIMRS	Data Manager/Web	Susan.Merle@noaa.gov
Anna Metaxas	DU	Biologist	metaxas@is.dal.ca
Shunsuke Miyabe	OU	Chemistry GS	miyabe@misasa.okayama-u.ac.jp
Craig L. Moyer	WWU	Microbiologist	cmoyer@hydro.biol.wvu.edu
Ian Murdock	CSSF	ROPOS Engineer	murdock@ropos.com
Ko-ichi Nakamura	NIAST	Chemist	koichi.nakamura@aist.go.jp
Shannon Ristau	NOAA/PMEL	Data Manager/Mapper	shannon.ristau@noaa.gov
Kevin Roe	UW/JISAO	Chemist	kevin.roe@noaa.gov
Jonathan Rose	UVIC	Biologist	jonmrose@uvic.ca
Keith Shepherd	CSSF	ROPOS Team Leader	shepherd@ropos.com

Scientist	Affiliation	Participation	email address
Bob Stern	UT	Geologist	rjstern@utdallas.edu
Keith Tamburri	CSSF	ROPOS Engineer	tamburri@ropos.com
Verena Tunnicliffe	UVIC	Biologist	verenat@uvic.ca
Kim Wallace	CSSF	ROPOS Engineer	wallace@ropos.com

2.3 R/V THOMAS G. THOMPSON PERSONNEL

Name	Position
Michael Alderucci	Second Cook
Andrew Bartell	3rd Assistant Engineer
Hasheem Bell	Mess Attendant
Larry Branovitch	AB
Brian Clampitt	AB
John Downey	1st Assistant Engineer
Jan Gawel	Oiler
Raymond Gideons	Chief Steward
Rob Hagg	Marine Technician
Eric Haroldson	2nd Mate
Michael Henderson	Oiler
Logan Johnsen	3rd Mate
Kelly Landen	AB
Steven Layn	2nd Assistant Engineer
Bill Martin	Lead Marine Technician
Anthony Monocandilos	AB
Charles Ormiston	Chief Engineer
J. Adam Parsons	Master
Jim Rose	AB
Russell Rowley	Oiler
Frank Spetla, Jr	AB
Colin Street	Oiler
John Wilson	Chief Mate

3.0 SUBMARINE RING OF FIRE (SROF) 2004 DISCIPLINE SUMMARIES

3.1 HYDROTHERMAL PLUME STUDIES

3.1.1 2004 Mariana Arc SROF Hydrothermal Plume Studies

Ed Baker

CTD operations

The 2004 Submarine Ring of Fire (SROF) cruise conducted 14 CTD vertical casts and 11 tow-yos at a total of seven volcanoes: NW Rota-1, W Rota, E Diamante, Maug, NW Eifuku, Kasuga-2, and Daikoku (see accompanying Cast Summary table). Standard sensors on each cast, in addition to CTD sensors, included optical backscattering, oxygen, Eh, and a particle-sizing device (LSST). Occasional sensors included a transmissometer and a PAR sensor. We collected a total of 1070 samples (not including duplicates) for the following analyses: pH (253 samples), helium (176), CH₄ (165), H₂ (131), CO₂ (65), total dissolvable metals (140), dissolved metals (24), x-ray fluorescence (79), and scanning electron microscope (37). All analyses but pH will be performed on shore. In the following paragraphs we summarize the plume distribution at each volcano as visualized by the optical backscattering sensor.

Northwest Rota-1

The 2003 SROF survey of hydrothermal plumes over NW Rota-1 found plumes more intense than on any of the other Mariana volcanoes (Fig. 1a). Multiple plume layers extending from just below the summit (~700 m) up to ~435 m indicated sources of differing buoyancy and/or differing depths. The 2004 survey found even more interesting results (Fig. 1b). Plumes from summit sources were again highly concentrated, with ?NTU values exceeding 3.0 in the main plume layer centered at ~490 m. While still intense, maximum plume rise height was reduced by ~50 m since 2003, assuming that the source depth has not changed. pH levels in water samples from this plume showed a reduction of 2 pH units from the ambient level of ~7.6. This reduction is perhaps unique for a neutrally buoyant plume and predicted much lower pH levels in the source fluid. This prediction was proven correct when seafloor fluids of pH ~2 were later sampled.

Another remarkable discovery was the presence of a thick and intense particle cloud surrounding the entire volcano from a depth of ~700 m (~150 m below the summit) to seafloor depths exceeding 2000 m. This cloud was present on both tow T04B01, crossing the volcano from SW to NE, and tow T04B02, crossing from SE to NW. The cloud was extensively layered, with individual plumes as thin as 20 m found several kilometers from the flanks. The depth of the upper boundary of the cloud was similar all around the volcano. The only result comparable to this was a similar particle cloud surrounding Kavachi in May 2000, a very shallow volcano (<10 m) in the Solomon Islands that was undergoing eruption. In both cases, earthquake shaking is thought to have mechanically resuspended fine particles from the volcano flanks, creating a massive halo of volcanic debris.

East Diamante

East Diamante, one of the few calderas along the Mariana Arc, is heavily eroded, but from the center rises a resurgent dome with several individual cones. In 2003 we found multiple plumes layered around this dome area, extending from ~400 m to above 200 m (Fig. 2). This plume structure was strongly indicative of several distinct sources. A 2004 tow roughly parallel to the 2003 tow again mapped a strong plume around the dome area (Fig.2b). This year, however, we found only a single strong particle plume layer centered around 300 m, plus a weaker and more spatially restricted layer as shallow as ~200 m over the summit. The 300 m layer almost certainly originates from the field of sulfide chimneys named "Black Forest" discovered at a depth of about 345 m on one of the central cones. Absent in 2004 was the deep layer between 300 and 400 m, evidence that a deep source discharging in 2003 is now extinct. The origin of the wispy plume extending to the SW of the dome at a depth of 525 m is unknown, as no samples were collected from it. It may indicate a weak hydrothermal source, or simply resuspension from a terrace on the southwest flank of the dome. No pH anomalies were present in samples from East Diamante.

Maug

Maug is a shallow caldera with a central cone that rises to a depth of ~30 m. CTD work in Maug consisted of four vertical casts near the cone in the NW, NE, SE, and SW quadrants of the caldera. The only definitive hydrothermal signal from the real-time CTD data was a distinct Eh peak near 145 m in the NE quadrant. This depth corresponds to the isobath on the NE flank of the cone at which low-temperature discharge was discovered.

Northwest Eifuku

NW Eifuku is the deepest hydrothermally active volcano in the Mariana Arc, with the summit at ~1550 m. In 2003 we found an optically weak plume surrounding the summit (Fig. 3a). In 2004 our first tow again found a weak optical plume and thus confirmed that the summit source was still active (Fig. 3b). Following this tow and the discovery of a vent field at the summit we conducted a second tow directly through the vent field. Here we found plume waters with ?NTU values exceeding 0.4 (about 100x greater than on the first tow), strongly indicative of high concentrations of elemental sulfur. Samples from this tow also had pH values ~0.8 units lower than ambient.

Kasuga-2

In 2003 we mapped plumes from two vent fields on Kasuga 2, one at the summit and another in a shallow crater about 200 m below (Fig. 4a). The same two plume layers were again present in 2004 (Fig. 4b). In 2004, however, we mapped only a very weak plume at the summit, perhaps because the combination of current flow and our tow path prevented us from intercepting the core of the plume. The deep plume was equally as intense as in 2003, and water samples found a pH deficit of ~0.2 pH units.

Daikoku

Daikoku is another shallow cone volcano, from which we found a weak plume at the summit in 2003 (Fig. 5a). The same plume layer was present in the same depth interval in 2004, but this year exhibited much more intense scattering (Fig. 5b). We conducted two tows roughly orthogonal to each other; the one shown in Fig. 5b crossed the summit roughly perpendicular to the current flow as indicated by the ADCP. This tow was designed to map the plume in detail in order to combine with the current data and yield an estimate of flux from the vent field. This mapping revealed an intense but thin optical plume at a level of ~350 m, and a deeper, thicker plume just below 400 m. These plumes had a pH deficit of up to 0.5 units.

Back of text

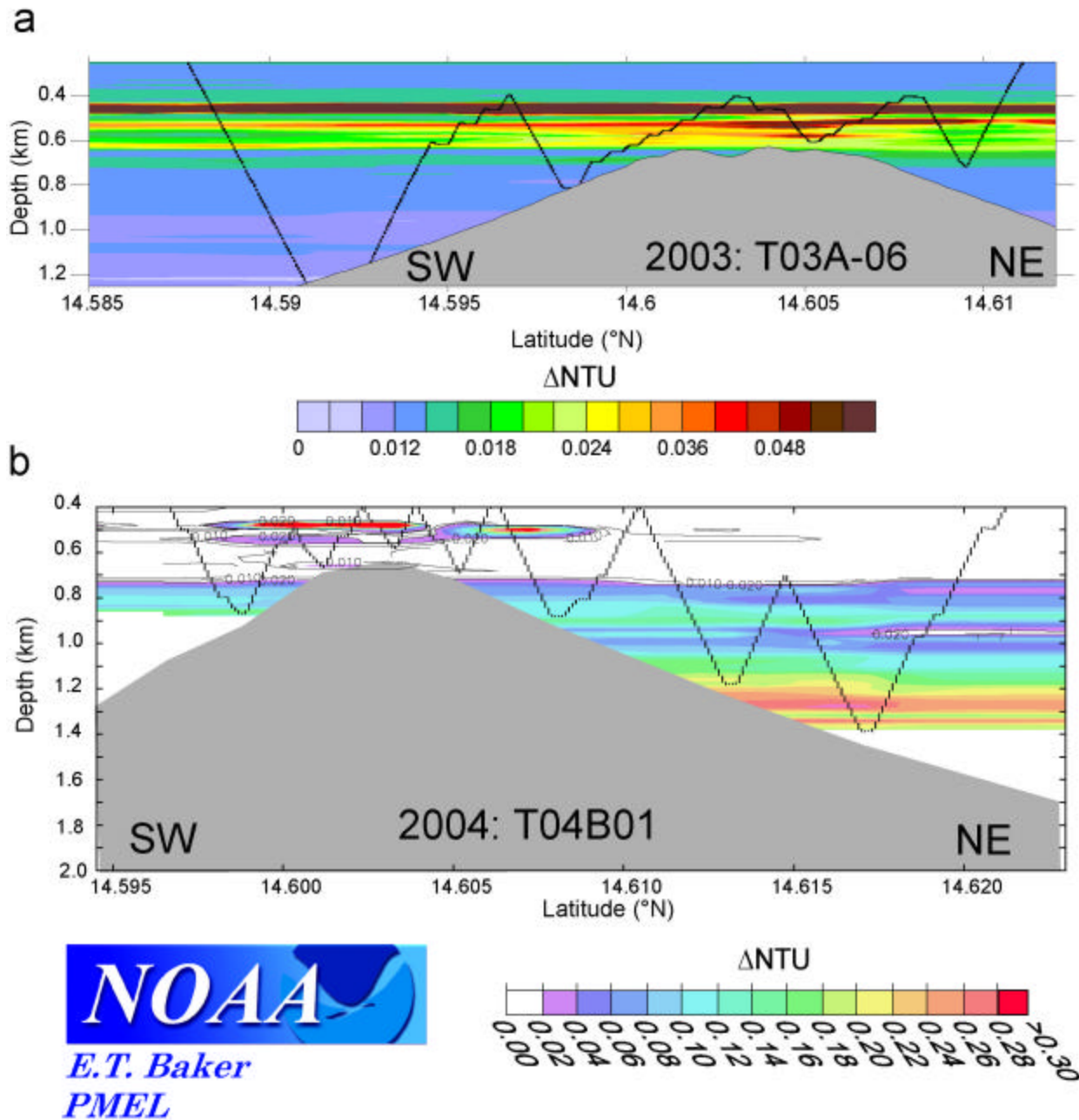


Figure 1. Plume transects across NW Rota #1 from (a) 2003 and (b) 2004. The deep (>700 m) plume layer was not observed in 2003. Note that the contouring program used for these preliminary data was different in 2003 and 2004.

back of fig1-ed

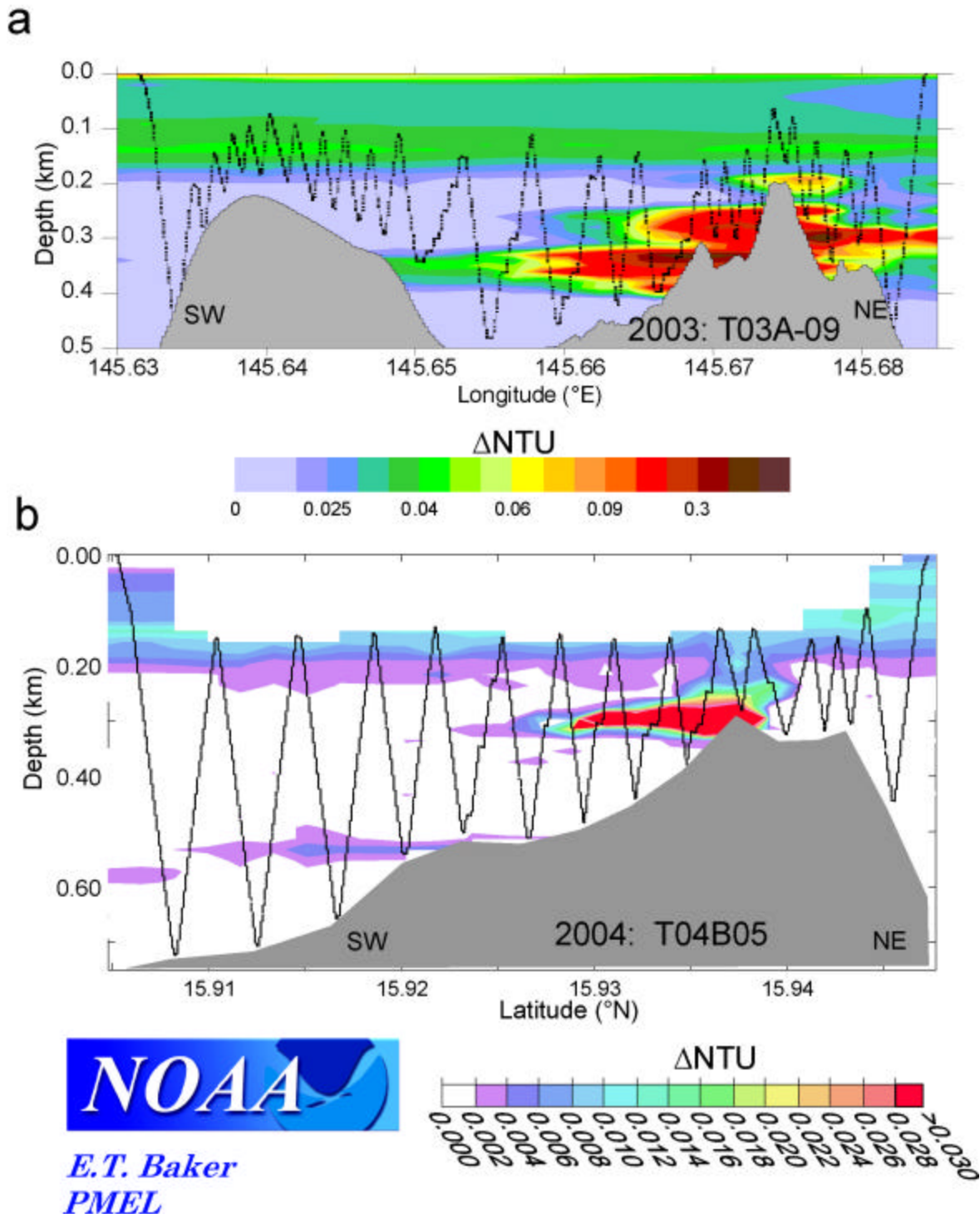
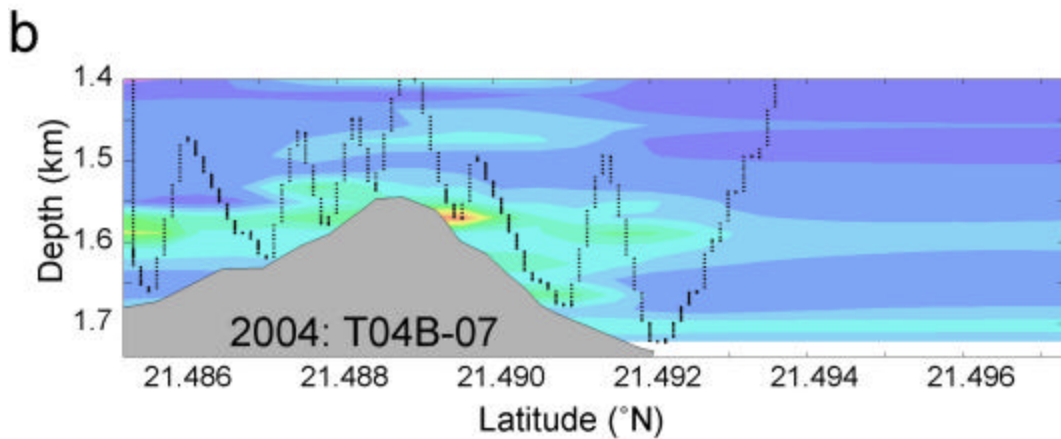
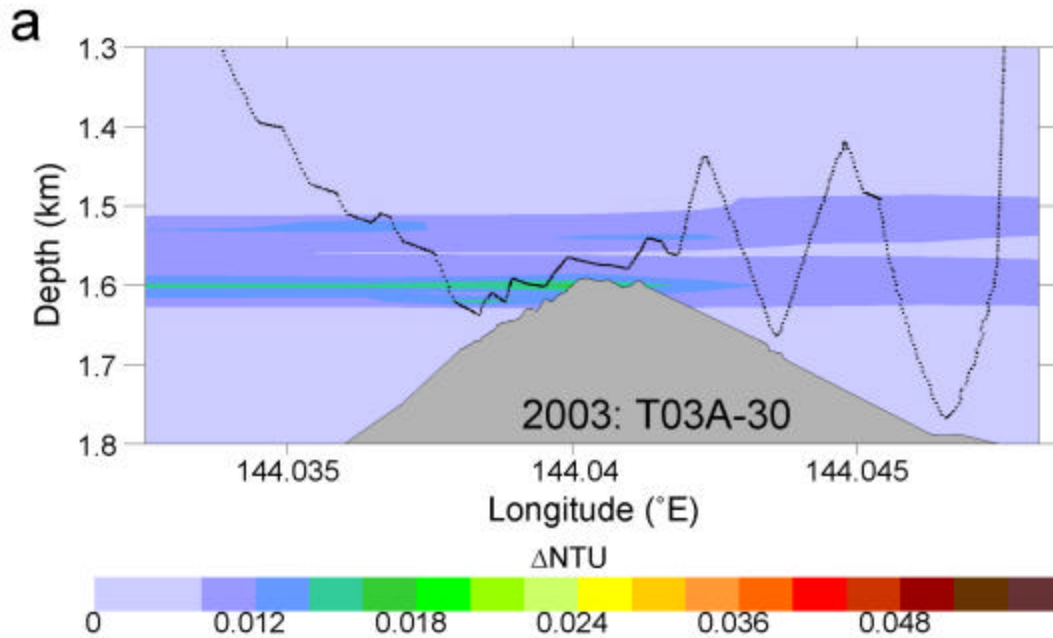


Figure 2. Plume transects across E. Diamante from (a) 2003 and (b) 2004. The observed plume layer was thinner in 2004 than in 2003. Note that the contouring program used for these preliminary data was different in 2003 and 2004.

back of fig2-ed



E.T. Baker
PMEL

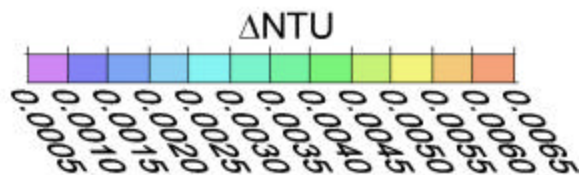
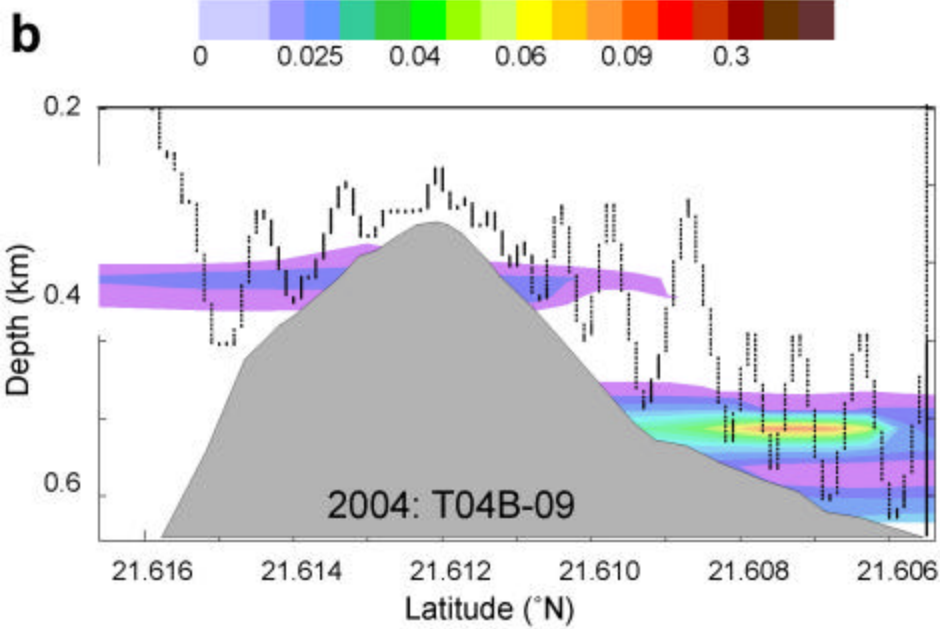
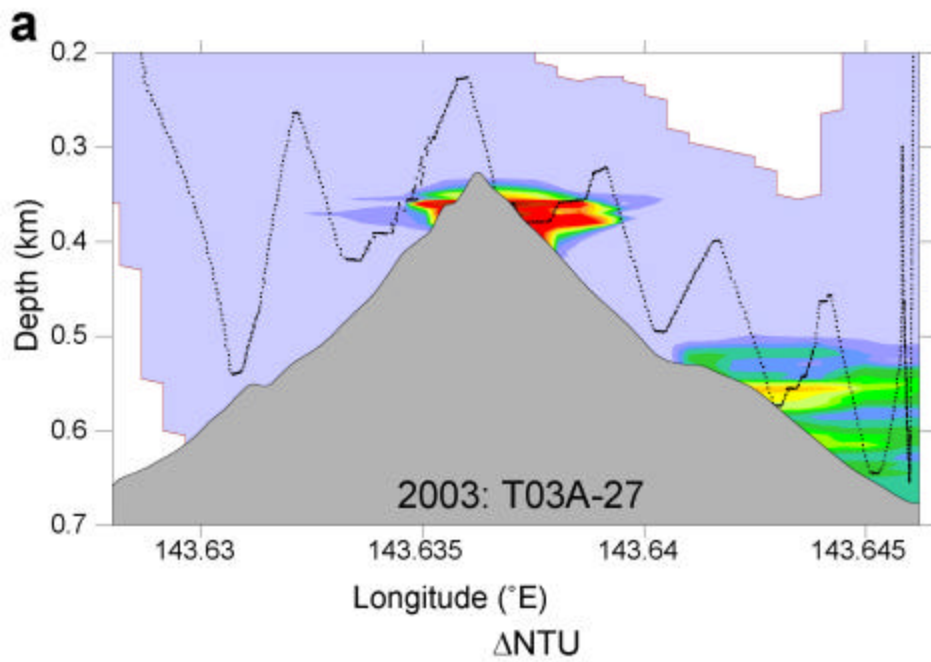


Figure 3. Plume transects across NW Eifuku from (a) 2003 and (b) 2004. Note that the contouring program used for these preliminary data was different in 2003 and 2004.

back of fig3-ed



E.T. Baker
PMEL

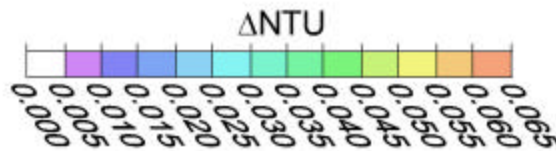
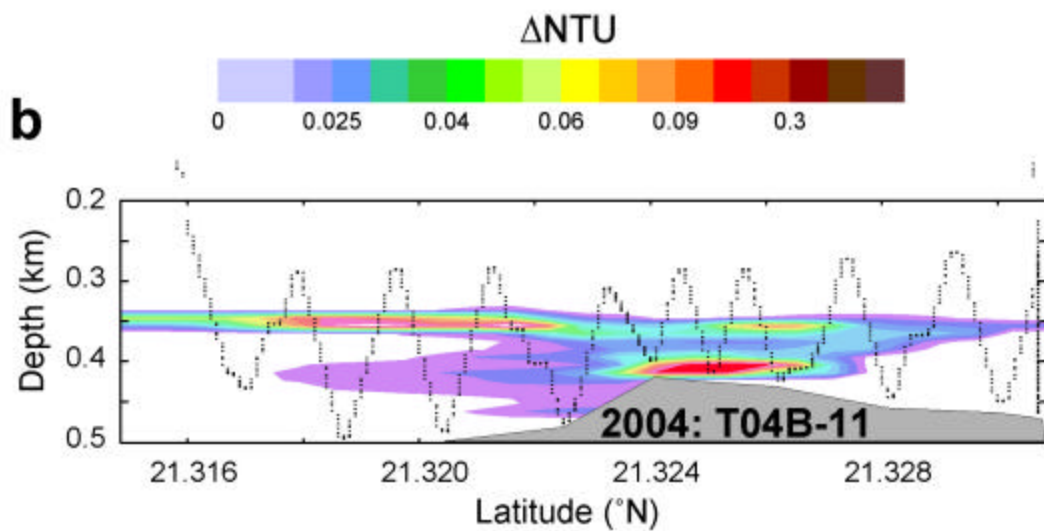
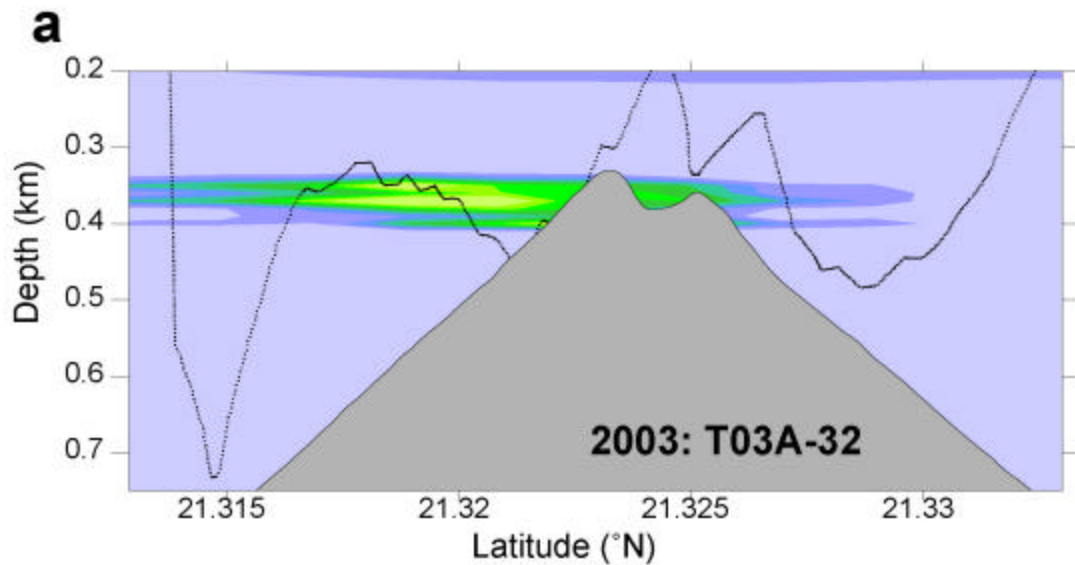


Figure 4. Plume transects across Kasuga 2 from (a) 2003 and (b) 2004. Note that the contouring program used for these preliminary data was different in 2003 and 2004.

Back of fig4-ed



E.T. Baker
PMEL

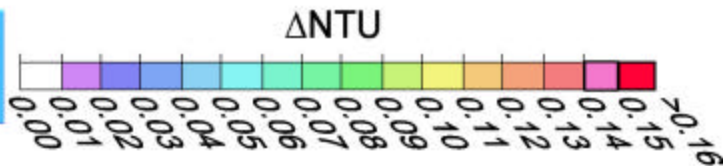


Figure 5. Plume transects across Daikoku from (a) 2003 and (b) 2004. We intercepted a much stronger plume in 2004 than in 2003. Note that the contouring program used for these preliminary data was different in 2003 and 2004.

Back of fig5-ed

3.1.1a CTD Sample Descriptions

Sample Type	# of samples	CTD Sample Description
pH	253	A measure of acidity of a solution. Changes in pH are caused by volcanic gasses like carbon dioxide and sulfur dioxide.
³ He	176	The helium isotope is a hydrothermal tracer signal, which is introduced into the ocean by seafloor volcanic activity.
CH ₄	165	Methane is another common hydrothermal tracer. Methane is also a food source and a by-product for/of microbes in hydrothermal environments.
H ₂	131	Dissolved hydrogen.
CO ₂	65	Carbon dioxide is the most abundant volcanic gas in submarine volcanoes. It dissolves in water to form carbonic acid, which lowers the pH of the water.
TDM	140	Total dissolved metals - the total amount of metals (dissolved plus particulate) in the sample. Acid is added to the sample, which causes particulate metals to dissolve before analysis.
DM	24	Dissolved metals - the amount of dissolved metals. The sample is first passed through a filter to remove the particulate metals before analysis.
XRF	79	X-ray fluorescence determines the chemical makeup of particles found in the water column above an active volcano.
SEM	37	Scanning electron microscopy allows one to look at the particles to identify their characteristic sizes, morphology (shape) and chemistry.
Total Samples	1070	

3.1.1b Vertical Casts and Tow-yos - SROF 2004

Cast	Station	Lat d N	Lat m N	Lon d E	Lon m E	p H	³ H e	C H 4	H 2	C O 2	T D M	D M	X R F	S E M	Comments
1	V04B-01	14	36.10	144	46.56	13	7	0	0	6	7	3	8	3	NW Rota #1
2	T04B-01(start)	14	35.77	144	46.29										NW Rota #1, SW to NE tow down flank
	T04B-01(end)	14	37.33	144	47.65	23	15	20	20	0	14	0	8	2	
3	T04B-02(start)	14	34.54	144	47.86										NW Rota #1, SE to NW tow down flank
	T04B-02(end)	14	37.48	144	45.16	12	8	19	18	0	8	5	4	4	
4	V04B-02	14	32.13	144	51.78	14	14	7	0	0	14	0	0	0	Between NW Rota #1 and W Rota
5	V04B-03	14	18.31	144	50.00	6	6	9	0	0	6	0	0	0	W Rota, S end of caldera
6	T04B-03(start)	14	36.05	144	46.52										NW Rota #1, SW to NE tow down flank, repeat of T04B01
	T04B-03(end)	14	37.90	144	48.34	15	9	7	9	0	8	0	8	7	
7	T04B-04(start)	15	54.39	145	39.09										E Diamante, SW to NE; aborted due to altimeter problems
	T04B-04(end)	15	54.39	145	39.09	0	0	0	0	0	0	0	0	0	
8	T04B-05(start)	15	54.37	145	39.90										E Diamante, SW to NE
	T04B-05(end)	15	56.80	145	41.06	17	11	11	9	6	11	0	6	5	
9	V04B-04	15	56.01	145	39.95	12	6	0	0	1	6	3	6	1	E Diamante summit
10	V04B-05	15	56.57	145	40.89	5	5	0	0	0	5	0	0	0	E Diamante Black Forest field
11	V04B-06	15	56.50	145	41.00	0	0	0	0	0	0	0	0	0	E Diamante Black Forest field
12	V04B-07	15	56.32	145	40.46	0	0	0	0	0	0	0	0	0	E Diamante shallow
13	V04B-08	15	57.20	145	42.30	0	0	0	0	0	0	0	0	0	E Diamante bkg in the caldera
14	T04B-06(start)	15	56.00	145	41.65										E Diamante SE to NW

Cast	Station	Lat d N	Lat m N	Lon d E	Lon m E	p H	3 H e	C H 4	H 2	C O 2	T D M	D M	X R F	S E M	Comments
	T04B-06(end)	15	56.57	145	39.35	15	8	3	3	7	8	2	7	3	
15	V04B-09	15	56.71	145	40.19	10	10	4	0	0	0	0	0	0	E Diamante
16	V04B-10	16	8.56	145	42.25	0	0	0	0	0	0	0	0	0	Between E Diamante and Anatahan
17	V04B-11	20	1.42	145	13.12	14	8	8	8	7	7	3	6	4	Maug-NW crater
18	V04B-12	20	1.48	145	13.38	13	7	7	7	7	7	2	6	0	Maug-NE
19	V04B-13	20	1.25	145	13.47	7	7	7	7	0	7	0	0	0	Maug--SE
20	V04B-14	20	1.19	145	13.14	8	8	12	0	9	3	0	0	0	Maug--SW
21	T04B-07(start)	21	29.10	144	2.70										NW Eifuku
	T04B-07(end)	21	29.64	144	1.97	15	11	11	10	0	0	0	0	0	
22	T04B-08(start)	21	29.21	144	2.46										NW Eifuku
	T04B-08(end)	21	29.35	144	2.65	18	10	10	10	8	10	3	8	4	
23	T04B-09(start)	21	36.36	143	38.73										Kasuga-2
	T04B-09(end)	21	36.94	143	37.93	19	11	9	9	9	9	3	9	3	
24	T04B-10(start)	21	19.00	144	11.21										Daikoku SW to NE
	T04B-10(end)	21	19.85	144	12.02	20	12	9	9	9	12	3	7	4	
25	T04B-11(start)	21	19.84	144	11.41										Daikoku NW to SE
	T04B-11(end)	21	18.88	144	12.33	10	10	12	12	2	5	0	4	0	

3.2 MACROBIOLOGY

3.2.1 Macrofauna Summary

Verena Tunnicliffe

Information on the communities visited on this cruise will derive from collected material and photographs. The DSC camera has proven particularly effective at documenting species identity and range. Collating the story on the vent communities of the Mariana seamounts is a challenge. The major feature is the variation encountered. No assemblage was repeated on another seamount and the assemblages varied among sites on one seamount. Posing the reasons for the mosaic pattern will wait until more information from the biological data is available in conjunction with interpretations from physical, chemical and geological settings.

Collections:

Macrofaunal collections were made with the claw and suction sampler. We tried to hit “representative” collection sites for each volcano. The sampling is not extensive and it is easy to miss important community components (in sediments or mobile animals). Table 1 lists the collections from which organisms were preserved. Collections will be used in many ways.

3.2.1a Table 1: Macrofaunal Collections

Sample #	Type	Location	Subsamples
R782-SS-J1-04	Suction	Shimmering Shrimp - NW Rota	5 shrimp to Kim Juniper
R782-Bio-09	Grab	Shimmering Shrimp - NW Rota	Portion of 2 crabs to Kim Juniper
R782-RK-18	Rock	Scarp Top - NW Rota	4 Scale Worms to Kim Juniper
R784-SS-J2-02	Suction	Cnidaria Ridge - NW Rota	
R786-026,029,031		Shrimp Fault - NW Rota	

Sample #	Type	Location	Subsamples
R787-RK-10	Rock	East Diamante	
R787-RK-3,4,5,6 -10	Rock	Barnacle Beach, East Diamante	
R787-14	Grab	Diamante Forest, East Diamante	
R787-26	Suction	Central Cone, East Diamante	
R787-27	Suction	Central Cone, East Diamante	
R787-28	Rock	Summit of Central, East Diamante	
R788-SS-025	Suction		*
R788-SS-026	Suction	Intense Flow, East Diamante	
R788-RK-027	Rock	FlocStorm, East Diamante	
R788-SS-028	Suction	FlocStorm, East Diamante	
R788-Bio-31	Trap	Barnacle Beach, East Diamante	
R788-SS-29	Suction	Central Cone, East Diamante	
R791-J8	Suction	NW Eifuku	
R791-Bio-06	Grab	More Mussels, NW Eifuku	
R791-1-11	Suction	Top Towers, NW Eifuku	
R791-2-24	Suction	Champagne, NE Eifuku	
R791-3-25	Suction	Champagne, NE Eifuku	
R791-Bio-26	Grab	Champagne, NE Eifuku	
R792-Bio-08	Grab	Near Fouling, NW Eifuku	
R792-SS-J1-09	Suction	Near Fouling, NW Eifuku	
R792-SS-J3-10	Suction	Near Fouling, NW Eifuku	
R793-SS-J2-06	Suction	Fouling Heights, NW Eifuku	
R793-Bio-33	Grab	Sulphur Spicules, NW Eifuku	
R793-36	Trap	Champagne, NE Eifuku	
R793-SS-J8-37	Suction	Champagne, NE Eifuku	
R794-SS-J1-004	Suction	Barnacle Boulders, Kasuga - 2	
R794-SS-J2-005	Suction	Barnacle Boulders, Kasuga - 2	
R794-SS-J3-006	Suction	Mat Ridge, Kasuga - 2	
R795-SS-J2-02	Suction	Fish Spa, Daikoku	
R795-SS-J3-03	Suction	Fish Spa, Daikoku	
R795-RK-06	Rock	Fish Spa, Daikoku	

Taxonomy – All identifications made on the ship are tentative and require verification by experts. Several new species are likely present. Initial contact has been made with Anders Waren, Swedish National Museum, to process all the gastropods and with Rick Webber (New Zealand National Museum) to examine the shrimp. Experts for other taxa will be sought. Total taxa recognized during the cruise numbered 31 (apparent vent obligates only).

Functional Morphology – One way to interpret the role of an animal in the ecosystem is to examine their “tools”. Their specific adaptations to the habitat reflect the niche they occupy. For example, the types of claws on the crabs and shrimp will help define feeding techniques. We suspect that the large limpets from NW Eifuku may have symbionts (size, flow proximity are indicators); the gills will be examined.

Population Characters – In a few cases, we retrieved enough specimens to detail the biology of the species; the mussel from NW Eifuku will constitute such a study. We are examining gut contents, gill adaptations, recruitment, size structure and parasites. Coupled with work from isotopes, egg development, and water chemistry, we can construct a reasonable hypothesis to explain the unusual abundances on this volcano.

Distributional Analyses – One of the major questions we had coming to the Arc was whether the seamount setting would influence the distribution patterns of vent organisms. On ridge crests, the same community types re-occur over 1-2000km.

An initial assessment indicates that the Mariana volcanoes host a large range of community types. Table 2 is a first assessment of species distributions. We will be expanding this record and examining causes.

Imagery:

Additional faunal records: imagery will be examined for species not represented in collections.

Behaviour – We have video footage of shrimp, crabs and fish; studies will include feeding behaviour, mobility and interaction behaviour. Dispersion of shrimp on mats will also be examined.

Size structure and density – Enough images of shrimp, limpets and mussels were collected to assemble information on sizes and densities of organisms.

3.2.1b Table 2: Species List: ** Signify Faunal Dominants of Different Volcanoes

Taxon	Species	NW Rota	East Diam	Maug	NW Eifuku	Kasuga	Daikoku	In-Situ Image
Dorvilleidae	unk	?			x	x	x	na
Ampharetidae	unk				x			na
Maldanadae	unk (to Kim)	x						na
Polynoidae	<i>Branchinotogluma</i> sp	x	x			x		R793-1887
Polynoidae	cf <i>Levensteiniella</i> sp				x			na
Polynoidae	(small red)				x			na
Cirratulidae?	unk		x					na
Protodrilidae?	unk					x	x	na
Vestimentifera	cf <i>Lamellibrachia</i> sp **				?	x	x **	R795-2185
Alvinocarididae	<i>Alvinocaris</i> cf <i>brevitelsonis</i> **	x **	?					R786 -369
Alvinocarididae	<i>Alvinocaris</i> sp.				x			
Alvinocarididae	cf <i>Opaepele</i> sp **	x **	?		?			R786-327
Bythograeidae	<i>Austinothraea yunohana</i> **	x	x			x **	x	R794-2077
cf Bythograeidae	unk				x			R793-1921
Decapoda	hairy crab sp		x					R788-610
Galatheidae	<i>Munidopsis</i> sp		?		x			R791-1274
Neoverrucidae	<i>Neoverruca</i> sp **		x **			x		R788-427
Mytilidae	<i>Bathymodiolus</i> **				x **			R791-1554
Vesicomysidae	unk					1		na
Phenacolepadidae	<i>Shinkailepas kaikatensis</i> **	x	x **					R788-603
Phenacolepadidae	<i>Shinkailepas</i> nr <i>tufari</i>				x			R791-1451
Lepetodrilacea	<i>Lepetodrilus</i> nr <i>schrolli</i>				x			R793-1901
Clypeosectidae	nr <i>Pseudorimula</i>				x			na
Provannidae	<i>Alviniconcha</i> nr. <i>hessleri</i>		x					R788-451
Provannidae	<i>Provanna</i> nr <i>japonicus</i>				x			R793-1876
Provannidae	<i>Provanna</i> nr <i>nassariaeformis</i>				x			R791-1516
Provannidae	<i>Desbruyeresia</i> sp		x					
Elachisnidae	<i>Laeviphitus japonicus</i>		x	x		x		na
Trochidae	<i>Monodonta</i> sp		x			v		R788-510
Turridad	<i>Oenopota</i> cf <i>ogasawarana</i> **						x **	R795-2232
Solenogastre	unk				x			na
Anemone							x	R795-2132
Pisces	<i>Symphurus</i> sp. **					x **	x **	R795-2219

3.2.1c Bestiary of Animals Collected on Mariana Arc Submarine Ring of Fire Cruise

IDENTIFICATIONS ARE NOT CONFIRMED

“nr” means ‘near this species’ – it could be different.

“sp.” means I can’t put a species name on it and it may be new.



Shrimp: *Alvinocaris* nr *brevitelsoni*
NW Rota-1



Shrimp : *Opaepele* nr *loihi*
NW Rota-1



Arc Crab: *Austinograea* *yunohana*
E Diamante



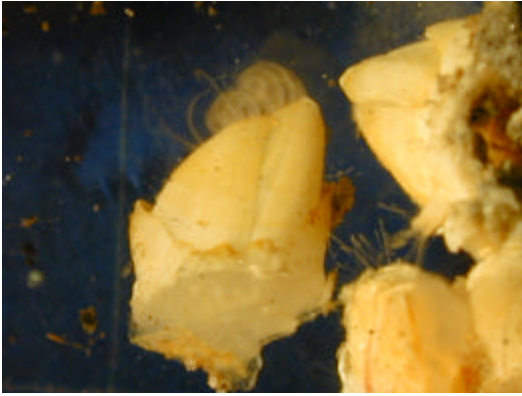
No identification on this crab
NW Rota-1; E Diamante




.Squat lobster: *Munidopsis* sp
NW Eifuku




Ropos crab: nr *Austinograea*
NW Eifuku




Barnacle: *Neoverruca* sp
E Diamante




Provannid snail nr *Desbruyeresia*
E Diamante




Bumpy snail: *Provanna* nr *nassariaeformis*
NW Eifuku



Sculptured snail: *Provanna* nr *japonicus*
NW Eifuku



Tiny pink snail: nr. *Laeviphitus japonicus*.
E Diamante



Big hairy Snail: *Alviniconcha* nr. *hessleri*.
E Diamante




Trochid snail #1; nr. *Monodonta*
E Diamante



Dumpling snail: *Oenopota ogasawarana*
Daikoku



Conical limpet: *Shinkailepas kaikatensis*.
E Diamante



Eifuku limpet: *Shinkailepas* nr *tufari*
NW Eifuku




West Pacific limpet: *Lepetodrilus* nr *schrolli*;
NW Eifuku



Split limpet: nr *Pseudorimula*
NW Eifuku



Scaleworm: nr. *Branchinotogluma*
E Diamante



Ampharetid polychaete: *Amphisamytha* sp
NW Eifuku



?Dorvilleid Polychaete: sp. Unknown
Kasuga-2



Hesionid polychaete: sp unknown
NW Eifuku



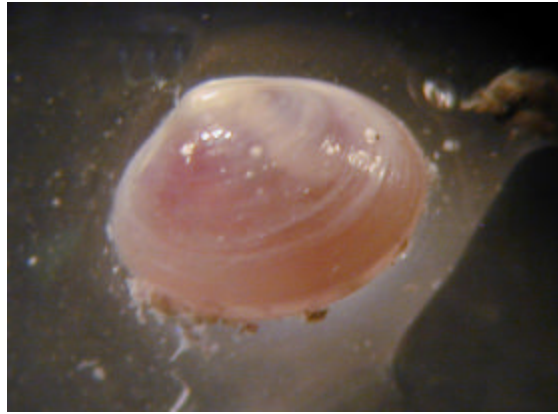
Tubeworms: *Lamellibrachia* nr *satsumi*
Kasuga-2




Aplacophoran: unknown
NW Eifuku



Mussel: *Bathymodiolus* sp. (about 20 cm long)
NW Eifuku



Vesicomyid clam: sp unknown (about 2 mm long)
NW Eifuku



Cactus anemones: sp. Unk
Daikoku



Sole: nr *Symphurus* sp.
Kasuga-2

3.2.2 Larval Ecology and Near-Bottom Plankton Dynamics

Anna Metaxas

At most vents on mid ocean ridges, the plankton immediately above the venting source include: (1) dispersing larval stages of vent organisms that are potential colonizers; and (2) planktonic invertebrates such as calanoid copepods and pelagic gastropods which may be utilizing the increased particulate concentration in the hydrothermal plume. Using plankton nets mounted on ROPOS, we did tows at different heights above the bottom to describe the plankton assemblage. The findings at the arc are interesting and quite different from what is observed at vents on ridges. West Rota had no evidence of venting and few adult benthic invertebrates. Not surprisingly, the plankton assemblage immediately above the bottom was poor. At NW Rota-1, where there was pronounced venting, we found relatively abundant planktonic invertebrates, mostly calanoid copepods, at 30-40 meters above the bottom. No plankton were found immediately above the thick plume, perhaps because the chemical composition of the plume may be too toxic for these animals and is avoided. In contrast, at E Diamante and NW Eifuku, planktonic invertebrates were enriched immediately above the chimneys and mussel beds, respectively, thus near venting, relative to 30 metres above the bottom.

The most interesting finding has been the near complete absence of larval stages of vent organisms in our near-bottom plankton samples. It is possible that most organisms on vents at these seamounts, except perhaps the initial colonizers, show limited dispersal potential and slow colonization. Aboard ship, we obtained gastropod larvae from egg cases that most likely belonged to *Shinkailepas kaikatensis*, *S. cf tufari* and *Oenopota ogasawarana* since they were laid on rocks with adults of these species. It appears that these larvae are quite short lived and remain near the bottom, suggesting limited dispersal potential. The absence of dispersing larvae in the water column may not be surprising if most abundant organisms at these vents have similarly short-lived larvae. The clockwise rotation of near-bottom currents that we have measured over these seamounts tends to trap plankton, and may also be enhancing the retention of these short-lived larvae.

3.2.2a List of Larval/Plankton Samples

R783-net-S-0001: Net tow around Shimmering Shrimp, Faulty Shrimp and Yellow Top; Z=517-572 m; H=3-5 mab (metres above bottom); speed=0.5 knot; start=11:58; end=12:30

R783-net-P-0002: Net tow around Shimmering Shrimp, Faulty Shrimp and Yellow Top; Z=517-572 m; H=3-5 mab; speed=0.5 knot; start=11:58; end=12:30

R784-net-P-0004: Net tow during Imagenex; Z=537-665 m; H=30 mab; speed=0.5 knot; start=16:18; end=21:13

R784-net-S-0008: Net tow during Imagenex; Z=537-665 m; H=30 mab; speed=0.5 knot; start=16:18; end=21:13

R785-net-P-0011: Net tow over summit; Z=388-437 m; H=30 mab; speed=0.5 knot; start=18:35; end=19:50

R785-net-S-0012: Net tow over summit; Z=388-437 m; H=30 mab; speed=0.5 knot; start=18:35; end=19:50

R786-net-P-0034: Net tow over Brimstone Pit; Z=527 m; H=15-32 mab; speed=0.5 knot; start=20:51; end=21:25

R786-net-P-0035: Net tow over Brimstone Pit; Z=527 m; H=15-32 mab; speed=0.5 knot; start=20:51; end=21:25

R787-net-P-0024: Net tow over Diamante Forest; Z=320 m; H=35 mab; speed=0.5 knot; start=19:35; end=20:12

R787-net-S-0031: Net tow over Diamante Forest; Z=320 m; H=35 mab; speed=0.5 knot; start=19:35; end=20:12

R788-net-P-0023: Net tow over Black Forest; Z=340 m; H=2-3 above chimney tops; speed=0.75 knot; start=19:50; end=20:20

R788-net-S-0024: Net tow over Black Forest; Z=340 m; H=2-3 above chimney tops; speed=0.75 knot; start=19:50; end=20:20

R791-net-P-0036: Net tow over Mussel Mound and Mussel Cliff; Z=1575-1609 m; H=3-6 mab; speed=0.5 knot; start=18:39; end=19:19

R791-net-S-0037: Net tow over Mussel Mound and Mussel Cliff; Z=1575-1609 m; H=3-6 mab; speed=0.5 knot; start=18:39; end=19:19

R791-net-P-0036: Net tow over Mussel Mound and Mussel Cliff; Z=1575-1609 m; H=3-6 mab; speed=0.5 knot; start=18:39; end=19:19

R792-SS-J1-0009: Suction sample of fauna in a "typical" mussel assemblage.

R793-net-P-0034: Net tow during Imagenex; Z=1538-1710 m; H=30 mab; speed=0.5 knot; start=16:59; end=20:27

R793-net-S-0035: Net tow during Imagenex; Z=1538-1710 m; H=30 mab; speed=0.5 knot; start=16:59; end=20:27

3.2.3 Mesozooplankton Collections

John Dower

Methods: Thirteen pairs of mesozooplankton samples were collected during the SROF-2004 cruise. Samples were collected using a 236µm SCOR-type net, towed vertically from 150m to the surface at a speed of 0.75m/s (45m per minute), and equipped with a TSK flow-meter. One tow from each pair was sieved and preserved in buffered 5% seawater formalin. The other tow from each pair was frozen at -80° C for biomass determination. Although the goal was to collect all samples at night, the unpredictable nature of the ROPOS dive schedule necessitated a more opportunistic approach to sample collection. Sampling generally took place immediately before or after a CTD cast.

Summary: Although samples have yet to be processed, the general trend was for mesozooplankton biomass to increase as we moved northward. Zooplankton biomass was higher at night than during the day. Samples were dominated by small calanoid and cyclopoid copepods. Larval fish became increasingly common as we moved northward.

Zooplankton biomass over NW Eifuku, Kasuga-2 and Daikoku was much higher than over NW Rota-1, W Rota, E Diamante and Maug. Given that the ship's flow-through fluorometer and transmissometer both showed major shifts around the same time, it seems likely that we crossed into a more productive water mass as we steamed north between E Diamante (about 16°N) and NW Eifuku (about 21.5°N).

3.2.3a List of Mesozooplankton Samples

(Note: Grey-shaded entries were collected at night, others were collected during daylight)

Station	Location	Latitude	Longitude	Date	Local time	CTD cast
SROF1	NW Rota 1	14 36.070N	144 46.540E	29/3/2004	15:25	V04B01
SROF2	NW Rota 1	14 36.070N	144 46.540E	29/3/2004	19:55	V04B01
SROF3	West Rota	14 18.300N	144 50.000E	31/3/2004	19:00	V04B03
SROF4	East Diamante	15 56.200N	145 43.810E	3/4/2004	6:00	T04B04
SROF5	East Diamante	15 56.320N	145 40.450E	4/4/2004	14:20	V04B07
SROF6	East Diamante	15 56.610N	145 40.970E	4/4/2004	21:15	T04B06
SROF7	Maug	20 01.480N	145 13.38E	8/4/2004	12:50	V04B12
SROF8	NW Eifuku	21 29.100N	144 02.700E	9/4/2004	11:30	T04B07
SROF9	NW Eifuku	21 29.213N	144 02.462E	10/4/2004	11:45	T04B08
SROF10	NW Eifuku	21 29.616N	144 02.691E	11/4/2004	4:30	None
SROF11	10nm SW of Eifuku	21 20.886N	143 58.182E	12/4/2004	11:50	None
SROF12	Kasuga-2	21 36.940N	143 37.930E	12/4/2004	19:30	T04B09
SROF13	Daikoku	21 19.290N	144 11.381E	13/4/2004	19:45	T04B10

3.2.4 Organization of Hydrothermal Vent Food Webs

Initial report from Kim Juniper laboratory

The primary goal of the participation of my laboratory in the cruise was to study the organization of hydrothermal vent food webs in the various submarine volcanic settings that we would be encountering during the cruise. The variety of subsea volcanoes to be visited provided a unique opportunity to examine the effect of various physical factors on the organization of vent food webs. Initial questions included the effects of depth, substratum and habitat stability on food web structure. The principal tool to be used for identification of trophic relationships and food sources will be the analysis of carbon and nitrogen stable isotope ratios in samples of faunal tissues and particulate organic material collected from the different vent sites.

Samples were successfully collected from the Northwest Rota-1, East Diamante, Maug, Northwest Eifuku, Kasuga-2 and Daikoku volcanoes. Several projects are in the planning stages to exploit this sample collection, including:

Northwest Rota-1: The site provides an opportunity to continue studies of food web structure in a highly active volcanic-hydrothermal system, carrying on from the PhD project of Christian Levesque on Axial Volcano, on the Juan de Fuca Ridge. We will begin by testing some of the hypothesis generated from the Axial work, about the properties of pioneering food webs, such as early uniformity of carbon sources and narrow trophic height. We will also examine how species composition and trophic structure vary between sites on the NW Rota-1 volcano, in order to elucidate local effects of substratum, fluid flux and stability.

East Diamante: The apparent chemosynthetic/photosynthetic transition at the Aquarium site will be the focus of an interdisciplinary effort. The most interesting food web question is the possible contribution of chemosynthetic food sources to the diet of filter feeding invertebrates at the summit of the cone, and to the adjacent particulate food supply in the water column. We will first need to reconstruct light and redox profiles in the adjacent water column from CTD/Eh/O₂/PAR sensor data in order to better define the transition zone between photosynthetic and chemosynthetic conditions. Near-bottom redox conditions up the slope of the central cone will be reconstructed from dives where the Eh probe was mounted on the submersible. In parallel, plankton and particulate samples from the photic zone and deep water column will be analyzed for stable isotope ratios to characterize photosynthetic and chemosynthetic food source signatures. Benthic fauna

and deposited particulates from the chemosynthetic and photic zones of the cone will also be analyzed for stable isotope ratios.

Another interesting food web question from the East Diamante site involves contrasting the structure of food webs in the remnant, probably older hydrothermal communities of the chimney field and diffuse vents of the east cone, with those of the pioneering communities on the central cone.

Maug Volcano: A single sample from the only active hydrothermal zone on the submerged cone of Maug Volcano contained an apparently iron-precipitating microbial mat and specimens of a tiny snail that colonized the mat and adjacent rocks. Stable isotope analysis will be conducted to determine if there is a trophic link between the snail and the mat material, and the extent to which photosynthetic carbon has accumulated within the mat.

Northwest Eifuku: There is an interesting opportunity for a comparative study of two apparently distinct food webs found on the submerged slopes of NW Eifuku volcano. The extensive mussel beds were characterized by very weak hydrothermal flow and visible signs of chemosynthetic microbial growth were few. Are the galatheid crabs, scale worms and shrimp in the mussel beds primarily fed by organic detritus produced by the mussels? In contrast, the seafloor surrounding the white smoker chimneys had intensive diffuse hydrothermal flow, occasionally thick microbial mats and a simpler fauna consisting of galatheid crabs and shrimp. Are consumers at this site relying more on direct grazing of microbial mats? Are there other, smaller organisms living within the microbial mats? These relationships should be apparent in the stable isotope data

Kasuga-2 and Daikoku: Substratum controls on food web structure will be the principal themes of studies on samples from these two sites. Both are habitats where widespread diffuse venting through porous volcanoclastic sands apparently supports a shrimp and flatfish community (plus the dumpling snail at Daikoku) whereas nearby rocky outcrops are colonized by barnacles, Lamellibrachia tubeworms, snails and sponges. The possible importance of sediment meiofauna for the abundant flatfish will also be investigated. Stable isotope analyses of faunal, sediment and microbial mat samples will be used to identify food sources and trophic links.

For further information - contact Kim Juniper at juniper.kim.uqam.ca

3.3 MICROBIOLOGY

3.3.1 Microbial Mat Microbiology

Craig L. Moyer

Methodology and Experimental Design – The goals for the microbial mat sampling for this cruise were to focus exclusively on suction sampling and to then combine both molecular microbial ecology with classical microscopy studies in terms the overall experimental design. After microbial mat samples were successfully collected using the suction sampler on ROPOS, they were partitioned using four different protocols. The first was to quick freeze the majority of the microbial mat material so that high molecular weight genomic DNA (HMW gDNA) can then be extracted upon return to the laboratory. These extractions will then be analyzed initially using terminal-restriction length fragment polymorphism or T-RFLP of the PCR amplified small-subunit ribosomal DNAs (SSU rDNAs) products generated from the bacterial community contained within each microbial mat sample. This is an efficacious molecular biological screening technique as it allows for cursory estimates for both the level of diversity among microbial populations from within the community and provides for putative identification of the populations using a high-throughput format. Once these data have been analyzed, selected clone libraries of SSU rDNAs can be made so that nearly complete SSU genes can then be sequenced and phylogenetic trees can be constructed to better describe the relatedness of the newly discovered bacterial populations. I plan to complete these assays myself later this summer once the samples have made it back to my lab. The second protocol used aboard ship was the preservation of microbial mat subsamples for scanning electron microscopy (SEM). Western Washington University recently upgraded their SEM facility and I plan to turn this into either an undergraduate research project or part of a Master's Thesis project next fall. The third protocol used was to cryo-preserve microbial mat subsamples so that attempts can be made for targeted culturing of any of the novel bacterial populations discovered after the T-RFLP and phylogenetic analyses have been completed. Finally, the fourth protocol used on these mat subsamples was the initial processing required for fluorescent *in situ* hybridization (FISH) of group specific oligonucleotide probes. I have

recently designed oligo probes targeting gamma-*Proteobacteria* neutrophilic iron-oxidizers most closely related to *Lysobacter* spp. I am also in the process of preparing an array of oligo probes for the different groups of known epsilon-*Proteobacteria* that across several hydrothermal vent systems. My approach will be to both target and quantify these populations from the subsamples collected and prepared for FISH using epifluorescence microscopy.

Initial Observations – By far the most extensive microbial mats discovered during our cruise has been those found at NW Eifuku Volcano. These microbial mats were easily distinguished into two general categories. The first and most often seen are the yellow and orange "fluffy" microbial mats occurring at many of the diffuse flow venting sites, which generally have only moderate increases (~2 to 10°C) over the ambient temperature, while also demonstrating extremely reducing conditions (as measured by Eh). These mats can also be recognized by their ability to form "bacteria balls" that can be seen slowly rolling down slope after their production in heavily laden mat fields like Yellow Top or they can be extruded from the nearby cracks and fissures from especially steep areas of diffuse venting. This "ball effect" is a common characteristic of bacteria that produce mucopolysaccharides (a complex sugar polymer made with sulfuric acid). These particular bacteria use mucopolysaccharides to help capture the reduced iron and sulfur compounds found in the vent fluid. These mucopolysaccharides also help slow the spontaneous oxidation of vent derived compounds by maintaining a low oxygen concentration in the vicinity of the bacterial cells. This allows the bacterial cells to optimize the amount of free energy that they can extract from their chemosynthetic metabolic pathways. Sometimes these types of mats can also form large mounds covered with a thin crust and small chimneys generated from the extensive buildup of the bacterial mediated oxidation products. This thin crust then acts much like a thermal blanket retaining heat along with additional vent fluid compounds, working much like a large microbial incubator. Similar types of microbial mats have also been identified at Loihi Volcano, Hawaii where they were dominated by neutrophilic iron-oxidizing bacteria.

The second category of microbial mats seen at NW Eifuku are the white "floculent" mats that are present in and around the high temperature and extremely gas rich vents, such as the Champagne Vent Site (Max temp ~103°C). These white mats also occur under extremely low Eh or under highly reducing conditions and are most likely dominated by sulfur-cycling bacteria. Due to the extreme nature of their habitat, many of these bacteria often grow where no macrofauna are present. However, on the edges of these sites, once sufficient mixing has taken place, abundant macrofauna can be seen vigorously feeding upon these microbial mats. This further demonstrates the transfer of chemosynthetically-derived energy up the food chain supporting large communities of macrofauna. White floc mats were also seen on this cruise at NW Rota-1, at the Iceberg Vent Site (Max temp ~58°C). Similar types of microbial mats have been observed at Axial Volcano on the Juan de Fuca Ridge, where they were dominated by a diverse community of epsilon-*Proteobacteria* known to both oxidize and reduce multiple sulfur compounds.

The remaining locations sampled, including NW Rota-1, East Diamante, Maug and Daikoku all exhibited locations with relatively thin coatings of white and/or light yellow filamentous bacteria superficially resembling long strands characteristic of *Beggiatoa* or *Thioploca* spp. In some cases, these bacteria were very difficult to suction off the rock surfaces, as they seemed to be very well attached. On one occasion, scrapping a rock with a spatula and wire bottlebrush was also attempted with little additional success for sample recovery. In the future, microbial growth chambers would seem to be the best method for sampling these types of microbial mats.

3.3.1a Microbial Mat Microbiology Suction Sample List

SAMPLE KEY

FF gDNA = Fast Frozen samples in 50ml centrifuge tubes for direct gDNA extraction. Stored in white poly sample bags at -80°C.

Glut = Fixed in 2.5% Glutaraldehyde for SEM analysis. Stored in 1.0ml cryovials at 4°C.

Cryo = Fast Frozen in ~30% Glycerol as preservation for culturing. Stored in 2.0ml cryovials at -80°C.

FISH = Microscopic analysis using fluorescent *in situ* hybridization with group specific oligonucleotide probes. Stored in 2.0ml screw-cap tubes at -20°C.

NW Rota-1 – Dive #R782

Bottle 5: Yellow Filamentous Mats at Summit Site

1 FF gDNA only, minimal sample.

Bottle 7: White Filamentous Mats and Floc at Base of Shrimp Mound near Summit Site

2 FF gDNA tubes

2x Cryo, 2x Glut, 2x FISH

NW Rota-1 – Dive #R783

Bottle 5&6: White Filamentous Mat at Iceburg Site

8 FF gDNA tubes
2x Cryo, 2x Glut, 2x FISH

NW Rota-1 – Dive #R786

Bottle 5,6,7: White Mat Filamentous at Fault Shrimp near Summit Site

8 FF gDNA tubes
2x Cryo, 2x Glut, 2x FISH

E Diamante – Dive #R787

Bottle 6&7: White Filamentous Mat at Barnacle Beach Site

3 FF gDNA tubes
2x Cryo, 2x Glut, 2x FISH

E Diamante – Dive #R788

Bottle 5: White Filamentous Mat at Flank of Five Towers Site

2+2 FF gDNA tubes (2 tubes of chimney chunks)
2x Cryo, 2x Glut, 2x FISH

Bottle 6: Yellow/Orange Ooze Mat at Base of Five Towers Site

4 FF gDNA tubes
2x Cryo, 2x Glut, 2x FISH

Bottle 7: White Filamentous Mat at Mat City Site near Aquarium Transition Zone

6 FF gDNA tubes
2x Cryo, 2x Glut, 2x FISH

Maug Crater – Dive #R789

Bottle 5: Yellow Filamentous Mat at Egg Drop Soup Site

3 FF gDNA tubes
2x Cryo, 2x Glut, 2x FISH

Maug Crater – Dive #R790

Bottle 5&6: White Filamentous Mat at Cave Vent Site

3 FF gDNA tubes
2x Cryo, 2x Glut, 2x FISH

NW Eifuku – Dive #R791

Bottle 5&6: Yellow & Orange Fluffy Mats at BactoBalls Site

11+4 FF gDNA tubes (Four 125ml Nalgene Bottles)
2x Cryo, 2x Glut, 2x FISH

Bottle 7: Yellow & Orange Fluffy Mats at Yellow Top Site

20 FF gDNA tubes (NB This is by far the best sample recovered in a single bottle!)
2x Cryo, 2x Glut, 2x FISH

NW Eifuku – Dive #R792

Bottle 5,6,7: White Fluffy Mats at Champagne Vents Site

11+2 FF gDNA tubes (2 tubes of chimney chunks)
2x Cryo, 2x Glut, 2x FISH

NW Eifuku – Dive #R793

Bottle 5,6,7: Yellow & Orange Fluffy Mats at Yellow Top Site

18 FF gDNA tubes
2x Cryo, 2x Glut, 2x FISH

Bottle 1: Yellow & Orange Crustier Mats at Yellow Cone Site

8 FF gDNA tubes
2x Cryo, 2x Glut, 2x FISH

Daikoku – Dive #R795

Bottle 5&6: White Filamentous covered sediments from Fish Spa Site

6 FF gDNA tubes
2x Cryo, 2x Glut, 2x FISH

3.3.2 Hydrothermal Fluid Microbiology

Sheryl Bolton

The primary objective of fluid microbiological studies was in-situ filtering of diffuse fluids for microscopic and molecular analyses to characterize and quantify the associated microbial communities. An additional objective was the enrichment culturing of mesophilic, thermophilic and hyperthermophilic anaerobes from the fluids as a comparison to what we typically isolate from mid-ocean ridge hydrothermal sites. Several high quality samples were collected using Dave Butterfield's Hot Fluid Sampler (HFS) as well as a few water column samples from CTD casts to be used for background comparisons.

The HFS was used to filter diffuse fluids through Sterivex filters for DNA extraction, 47mm mixed cellulose ester filters for RNA extraction, and 47mm polycarbonate filters for Fluorescence In-Situ Hybridization (FISH). Filters were generally taken in parallel with samples for chemical analysis in order to examine relationships between the microbiological findings and the chemical environment. Extracted DNA will be used to create clone libraries of the 16S rRNA gene to identify the microbial diversity in the fluids. RNA filters were frozen in an RNA preservative and will be used to look for the expression of specific metabolic functional genes. FISH filters will be used to quantify relative abundances of archaea and bacteria as a fraction of total cell numbers (determined by microscopic counts of preserved fluids).

Fluids from 17 different sites ranging in temperature from 14-239° C were used for culturing at 50, 70 and 90° C. There was a relatively low yield of cultured hyperthermophiles (90° C) from any of these sites, but a slightly higher proportion of positive thermophilic (70° C) and mesophilic (50° C) enrichments in both heterotrophic and autotrophic media. Low pH fluids from "Brimstone Pit" and "Shimmering Sands" at NW Rota-1 were preserved in 15% glycerol and frozen for further shore-based culturing in acidophilic media. Growth of cultures will be confirmed microscopically and positive enrichments will be purified and partially DNA sequenced to determine their relation to isolates from other hydrothermal environments.

3.3.2a Fluid Microbiology Sample List and Analysis Overview

Dive/CTD #	Log Sample #	Description	Culturing	DNA	RNA	FISH	Counts
R783	R783-HFS-13-0004	HFS Sterivex filter #13- NW Rota-1 at Fault Shrimp (Tmax=23.1)		X			
R783	R783-HFS-7-0006	HFS FISH filter #7- NW Rota-1 at Fault Shrimp (Tmax=23.1)				X	
R783	R783-HFS-5-0007	HFS piston #5- NW Rota-1 at Fault Shrimp (Tmax=23.1)	X				X
R783	R783-HFS-8-0010	HFS bag #8- NW Rota-1 at Scarp Top (Tmax=39.9)	X				X
R783	R783-HFS-3-0013	HFS Sterivex filter #3- NW Rota-1 at Scarp Top (Tmax=39.9)		X			
R783	R783-HFS-10-0014	HFS RNA filter #10- NW Rota-1 at Scarp Top (Tmax=39.9)			X		
R783	R783-HFS-12-0019	HFS RNA filter #12- NW Rota-1 at Iceberg (Tmax=52.3)			X		
R783	R783-HFS-21-0021	HFS Sterivex filter #21- NW Rota-1 at Iceberg (Tmax=52.3)		X			
R783	R783-HFS-22-0022	HFS piston #22- NW Rota-1 at Iceberg (Tmax=52.3)	X				X
R783	R783-HFS-2-0023	HFS FISH filter #2- NW Rota-1 at Iceberg (Tmax=52.3)				X	
R783	R783-HFS-24-0025	HFS piston #24- NW Rota-1 at Iceberg site 2 (Tmax=57.1)	X				X
R783	R783-HFS-19-0031	HFS bag #19- NW Rota-1 at High Flow (Tmax=37.0)	X			X	X
T04B-02	N/A	CTD bottle 1 at 580m - background near NW Rota		X			
V04B-02	N/A	CTD bottle 8 at 750m- background near NW Rota			X		
R786	R786-HFS-2-0002	HFS FISH filter #2- NW Rota-1 at Brimstone Pit (Tmax=32.6)				X	
R786	R786-HFS-3-0003	HFS Sterivex filter #3- NW Rota-1 at Brimstone Pit (Tmax=32.6)		X			

Dive/CTD #	Log Sample #	Description	Culturing	DNA	RNA	FISH	Counts
R786	R786-HFS-8-0006	HFS bag #8- NW Rota-1 at Brimstone Pit (Tmax=32.6)	X				X
R786	R786-HFS-9-0011	HFS bag #9- NW Rota-1 at Shimmering Sands-rock (Tmax=20.8)	X				X
R786	R786-HFS-13-0013	HFS Sterivex filter #13- NW Rota-1 at Shimmering Sands (Tmax=75.4)		X			
R786	R786-HFS-12-0015	HFS RNA filter #12- NW Rota-1 at Shimmering Sands (Tmax=75.4)			X		
R786	R786-HFS-7-0016	HFS FISH filter #7- NW Rota-1 at Shimmering Sands (Tmax=75.4)				X	
R786	R786-HFS-19-0017	HFS bag 19#- NW Rota-1 at Shimmering Sands (Tmax=75.4)	X				X
R786	R786-HFS-21-0036	HFS Sterivex filter #21- NW Rota-1- bkgd. plume near Brimstone Pit		X			
R786	R786-HFS-10-0039	HFS RNA filter #10- NW Rota-1- bkgd. plume near Brimstone Pit			X		
R788	R788-HFS-2-0002	HFS FISH filter #2- E Diamante at Barnacle Beach (Tmax=13.8)				X	
R788	R788-HFS-4-0003	HFS piston #4- E Diamante at Barnacle Beach (Tmax=13.8)	X			X	X
R788	R788-HFS-3-0004	HFS Sterivex filter #3- E Diamante at Barnacle Beach (Tmax=13.8)		X			
R788	R788-HFS-10-0006	HFS RNA filter #10- E Diamante at Barnacle Beach (Tmax=13.8)			X		
R788	R788-HFS-8-0007	HFS bag #8- E Diamante at Five Towers (Tmax=223.5)	X			X	X
R788	R788-HFS-9-0015	HFS bag #9- E Diamante at Black Diamante (Tmax=239.4)					X
R788	R788-HFS-24-0020	HFS piston #24- E Diamante at Black Diamante (Tmax=239.4)	X			X	X
R790	R790-HFS-8-0001	HFS bag #8- Maug at Egg Foo Young (Tmax=24.4)	X				X
R790	R790-HFS-9-0003	HFS bag #9- Maug at Cave (Tmax=27.4)	X				X
R790	R790-HFS-13-0008	HFS Sterivex filter #13- Maug at Cave (Tmax=27.4)		X			
R790	R790-HFS-7-0009	HFS FISH filter #7- Maug at Cave (Tmax=27.4)				X	
R790	R790-HFS-19-0010	HFS bag #19- Maug at Cave (Tmax=27.4)					X
R790	R790-HFS-12-0012	HFS RNA filter #12- Maug at Cave (Tmax=27.4)			X		
R791	R791-HFS-3-0009	HFS Sterivex filter #3- NW Eifuku at Ice Fall (Tmax=15.0)		X			
R791	R791-HFS-13-0020	HFS Sterivex filter #13- NW Eifuku at Champagne (Tmax=103.5)		X			
R791	R791-HFS-7-0021	HFS FISH filter #7- NW Eifuku at Champagne (Tmax=103.5)				X	
R791	R791-HFS-21-0033	HFS Sterivex filter #21- NW Eifuku at Cliff House (Tmax=79.4)		X			
R791	R791-HFS-2-0034	HFS FISH filter #2- NW Eifuku at Cliff House (Tmax=79.4)				X	
R791	R791-HFS-10-0035	HFS RNA filter #10- NW Eifuku at Cliff House (Tmax=79.4)			X		
R793	R793-HFS-8-0004	HFS bag #8- NW Eifuku at Fouling Vent (Tmax=2.5, ambientT=2.0)					X
R793	R793-HFS-5-0013	HFS piston #5- NW Eifuku at Champagne (Tmax=76.6)	X				X
R793	R793-HFS-3-0015	HFS Sterivex filter #3- NW Eifuku at Sulfur Dendrite (Tmax=55.7)		X			
R793	R793-HFS-2-0017	HFS FISH filter #2- NW Eifuku at Sulfur Dendrite (Tmax=55.7)				X	
R793	R793-HFS-24-0019	HFS piston #24- NW Eifuku at Sulfur Dendrite (Tmax=55.7)	X				X
R793	R793-HFS-12-0020	HFS RNA filter #12- NW Eifuku at Sulfur Dendrite (Tmax=55.7)			X		
R793	R793-HFS-23-0023	HFS piston #23- NW Eifuku at Cliff House (Tmax=69.7)	X				X

Dive/CTD #	Log Sample #	Description	Culturing	DNA	RNA	FISH	Counts
R793	R793-HFS-10-0028	HFS RNA filter #10- NW Eifuku at Cliff House (Tmax=69.7)			X		
R793	R793-HFS-7-0029	HFS FISH filter #7- NW Eifuku at Cliff House (Tmax=69.7)				X	
R793	R793-HFS-13-0030	HFS Sterivex filter #13- NW Eifuku at Cliff House (Tmax=69.7)		X			
R794	R794-HFS-8-0008	HFS bag #8- Kasuga-2 at Cracked Vent (Tmax=26.9)					X
R794	R794-HFS-9-0009	HFS bag #9- Kasuga-2 at Cracked Vent (Tmax=26.9)					X
R794	R794-HFS-5-0012	HFS piston #5- Kasuga-2 at Cracked Vent (Tmax=26.9)	X			X	X
R794	R794-HFS-13-0014	HFS Sterivex filter #13- Kasuga-2 at Cracked Vent (Tmax=26.9)		X			

3.4 CHEMISTRY

3.4.1 Vent Fluid Chemistry

David A. Butterfield

Chemical Highlights from the Expedition

- Collected the first set of vent fluids from a survey of a volcanic arc.
- Collected fluids and particles directly from a volcanic eruptive vent.
- Collected liquid CO₂ bubbles and CO₂-rich fluids for chemical analysis.
- Initial results confirm the connection between the plume characteristics and venting fluids and explain some anomalies in plume chemistry.
- Detailed analysis on shore will provide new understanding of chemical impact of volcanic arcs on ocean chemistry.
- Overall, diffuse flow systems were the predominant form of venting. Direct evidence of boiling fluids was found only at East Diamante, where black smoker chimneys are forming.
- Deep degassing at Eifuku is dominated by CO₂ and shallower degassing at NW Rota is dominated by SO₂, as predicted by gas solubility in magma as a function of pressure. The differences in fluid chemistry between the sites are large.

Methods

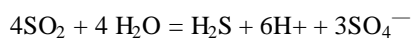
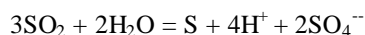
As in many previous expeditions, we used the Hydrothermal Fluid and Particle Sampler (HFPS) to collect fluid and particles from various hydrothermal environments. We made several modifications to the intake nozzle during the cruise in order to improve the sampling in different types of vents. In the coarse sand environment at NW Rota-1, we used a titanium cylinder attachment to seal over the sand while keeping the intake point out of the sand to avoid clogging. At the Brimstone Pit, we added approximately 3 meters of ½" Teflon tubing to the intake nozzle in order to reach down into the corrosive environment of the pit crater to sample fluids. At NW Eifuku, we changed the piston sampler orientation and check valve placement to relieve high gas pressure from CO₂-rich vents. The gas was allowed to escape out of the top of the pistons to avoid destroying the pistons and losing the water. HFPS worked well throughout the cruise. However, we are treating the early piston samples with caution because the piston seals leaked in some cases during sample extraction in the lab. As a result, some samples were diluted with distilled water during extraction. This problem only affects pistons (not bags) on the first 3 dives.

We performed shipboard analysis of pH, alkalinity, H₂S, and dissolved silica. Kevin Roe performed most of the shipboard chemical analysis. Samples were frozen for nutrient analysis on shore. Ben Larson analyzed methane and hydrogen on board by gas chromatography.

Northwest Rota-1

Our first target for exploration was NW Rota-1 submarine volcano. Plume studies indicated a highly acidic fluid with abundant particulate sulfur emanating from near the summit of the volcanic cone. Reconnaissance turned up numerous vents along faults cutting the volcanic edifice, but all of them were completely clear and could not account for the extremely heavy particulate signal seen in the previous year and in our water column work during this cruise. A heavy particulate plume was observed with the ROV also. Finally, on dive 783, while looking over the area dubbed Shimmering Sands, we found the source of the particulate plume. It was a pit crater with billowing clouds of white and yellow particulate, immediately interpreted as particulate sulfur. The pit has all the characteristics of a volcanic vent rather than a strictly hydrothermal feature. This vent is clearly a source of coarse volcanic sand and particulate sulfur (ranging up to spheroids several millimeters in diameter) that must continually rain down on the summit to provide material for the often-observed slides of dark sand down the steep sides of the volcano near the summit.

Active hydrothermal vents were found between 590 and 530 meters depth on the summit of the volcano. As mentioned, all of the vents have extremely clear fluids with the exception of those venting from the pit crater. The pit crater fluids have an extremely high content of particulate sulfur. This will be quantified back at the lab by weighing filters taken in-situ with the HFPS. The fluids from the pit crater were extremely acidic, with pH around 2.0. This certainly points to magmatic degassing of SO₂ and disproportionation into elemental sulfur and sulfuric acid. The SO₂ disproportionation reaction produces sulfuric acid and either hydrogen sulfide or elemental sulfur:



The fluids we sampled were only up to 30 degrees C, and much hotter fluids must be present at the bottom of the pit where vigorous mixing with seawater occurs. We were sampling approximately 10-15 meters above the bottom of the pit as determined by pencil-beam sonar (Imagenex). The lower gas content of the pit fluids could also be due to more extensive dilution of the primary fluid upstream of our sampling site. We expect to find excess sulfate in the fluids when we analyze them on shore, and the trends of excess sulfate with temperature and chemical tracers will give us an estimate of the high-temperature end-member fluid at this vent.

The other vents have a conspicuous lack of particulate sulfur, and also have higher gas content. We can speculate that the same source fluid might supply these vents, but that mixing conditions favor the disproportionation of SO₂ into H₂S and sulfuric acid. Some of these fluids (20 to 90 degrees C) have high total gas content and high H₂S content. Several of the samples recovered had 50-60% gas by volume after expansion to atmospheric pressure. Methane and hydrogen are too low in concentration to make up a significant portion of the exsolved gas present in these samples. We do not yet know the CO₂ content of the fluids. It is possible, though not likely, that H₂S might make up most of the gas content. The clear diffuse vents are in very close proximity to the pit crater vent, suggesting that they might share a common source. However, it is also possible that the pit crater is predominantly a volcanic gas vent, and that the other vents are due to seawater-derived hydrothermal fluid circulation through the volcanic edifice. Detailed chemical analysis back in the lab should allow us to distinguish between these two hypotheses.

Northwest Eifu ku

NW Eifuku had an unusual plume signature with a large pH anomaly and high Fe/Mn ratio, plus all Fe and Mn dissolved. There was also significant particulate sulfur. We found numerous vent sites with white staining and sulfur deposits. One set of vents was emitting an intense white smoke, definitely sulfur, with temperatures of 80 to 115C. Surrounding these vents, there were incredibly vigorous sources of bubbles/droplets. The bubbles were aspherical, and were not as buoyant as gas bubbles would be. They stuck to surfaces of the submersible. After looking at the phase diagram for CO₂, it became clear that these bubbles must be liquid CO₂ with a layer of hydrate on them. This would certainly explain unusual plume chemistry. These bubble vents represent a huge local flux of CO₂ to the water column. We did not determine the fate of the bubbles as they rose through the water, i.e. whether they ultimately dissolved or made it all the way to the surface. The pH of fluids from Champagne vent was near 3.5 to 4. This is close to what would be expected for a solution of pure CO₂. The fluids had some alkalinity, i.e. no excess acid, so they were not dominated by the SO₂ chemistry seen at NW Rota-1. In this case, CO₂ is the source of acidity and is a weak acid. However, it is still capable of acid attack on volcanic rock, especially glass, and there is abundant volcanoclastic sand throughout the volcano. Fluids venting at Cliff House, higher up

above the Champagne site, had much higher alkalinity. This sort of phenomenon has been seen at Loihi seamount and to a lesser extent at Axial Volcano on Juan de Fuca ridge. We are most likely witnessing here a primary magmatic gas component delivering CO₂ to a hydrothermal system and also seeing the effects of reaction of these fluids with the volcanic edifice.

East Diamante

At this site, we found smoker chimneys with fluids at the boiling point for the ambient conditions (240° C at 345 meters). Some bubbles were visible at this site, but they were extremely small. Attempts to collect them were abandoned due to the very low flux. These may have been vapor bubbles. We collected fluids from the tops of the chimney structures. These had relatively low levels of H₂S and slightly higher Cl than seawater, probably due to some vapor loss after boiling. This is one of the shallowest open-ocean sites where sulfide chimneys are known to form.

Maug Caldera

An extensive search within Maug caldera found only very low-level hydrothermal venting marked by bacterial mats. Fluids collected from one area had low levels of sulfide and enriched silica relative to bottom water. Temperatures were approximately 4° C above background. The low level of venting here would probably result in no detectable plume if it were not in an enclosed basin where flushing is limited.

Kasuga-2

At Kasuga-2 volcano, we had one short dive and were able to sample one diffuse flow area at 385m depth. The vent was a vertical crack, with fluid temperatures 15 to 20 ° C above background, and with elevated H₂S and silica. There were many sites with low level diffuse venting, microbial mats, and vent fauna, but not enough time to investigate thoroughly.

Daikoku

Although we saw several sites with diffuse venting, including clouds of probable particulate sulfur hugging the seafloor near the summit of the volcano, we were unable to sample fluids on the single short dive at this site.

3.4.1a Mariana Arc Vent Fluid Chemistry Sample List

Sample#	hfs #	type	Site	filter	start	end	T max	T1 avg	T1 stdev	T2 avg	vol (ml)	Z (m)	hdg	S isotope
Volumes (ml) are reported - actual sample volume may be less due to loss of sample on the way to the surface. Temperatures are in degrees Celsius. Times are UTC. Depths are meters.														
Dive R783 NW Rota-1. 3/29 - 3/30 2004														
R783HFS-F2	2	filter	Iceberg	FISH	18:47:00	18:48:00	51.7	51.5		32	250			
Iceberg vent 15m ESE of White Mat/Gastro site. Strong flow at base of white rock with black sediment onlapping.														
R783HFS-F3	3	filter	Scarp Top	Sterivex	15:45:00	15:58:00	39.9	38.7		26	1201			
Scarp top. Relatively strong flow on hydrothermal mound with shrimp, crabs and bac mats. Sulfur deposits nearby.														
R783HFS-P4	4	piston	Scarp Top	none	16:16:00	16:22:00	39	38.4	0.3	26	789	563.9	211	SO ₄ ,H ₂ S
Scarp top. Relatively strong flow on hydrothermal mound with shrimp, crabs and bac mats. Sulfur deposits nearby.														
R783HFS-P5	5	piston	Fault Shrimp	none	13:38:00	13:43:00	22.2	20.7	1	16	687	582.8	110	SO ₄ ,H ₂ S
Taken at base of altered rock face where dark sediment accumulates. this is 10m from fault shrimp nav marker														
R783HFS-F7	7	filter	Fault Shrimp	FISH	13:34:00	13:35:00	21	20.6		16	203			
R783HFS-B8	8	bag	Scarp Top	none	15:29:00	15:34:00	39.7	39	0.43	27	625	563.8	209	SO ₄
Scarp top. Relatively strong flow on hydrothermal mound with shrimp, crabs and bac mats. Sulfur deposits nearby.														
R783HFS-B9	9	bag	Scarp Top	none	15:35:00	15:41:00	39.5	39.2	0.5	27	625	563.8	209	SO ₄ ,H ₂ S
Scarp top. Relatively strong flow on hydrothermal mound with shrimp, crabs and bac mats. Sulfur deposits nearby.														
R783HFS-F10	10	filter	Scarp Top	ma	16:00:00	16:15:00	39.1	38.4	0.5	26	1016	563.9	211	
Scarp top. Relatively strong flow on hydrothermal mound with shrimp, crabs and bac mats. Sulfur deposits nearby.														
R783HFS-B11	11	bag	Fault Shrimp	gff	13:12:00	13:17:00	23.1	22.1	0.5	17	650	582.8	110	SO ₄
Taken at base of altered rock face where dark sediment accumulates. this is 10m from fault shrimp nav marker														
R783HFS-F12	12	filter	Iceberg	ma	18:09:00									
R783HFS-F13	13	filter	Fault Shrimp	Sterivex	13:19:00	13:32:00	22.6	20.1		16	1204	582.8	110	
Taken at base of altered rock face where dark sediment accumulates. this is 10m from fault shrimp nav marker														
R783HFS-B14	14	bag	Iceberg	gff	18:02:00	18:07:00	46.1	45	1	29	662	530.0	327	SO ₄ ,H ₂ S

Sample#	hfs #	type	Site	filter	start	end	T max	T1 avg	T1 stdev	T2 avg	vol (ml)	Z (m)	hdg	S isotope
Iceberg vent 15m ESE of White Mat/Gastro site. Strong flow at base of white rock with black sediment onlapping.														
R783HFS-B16	16	bag	High Flow	none	22:13:00	22:18:00	37	35.5			603			SO4,H2S
High flow site, 20 cm to the left of pf 23														
R783HFS-B17	17	bag	Inside Pit Crater	gff	04:37:00	04:41:00	29.8	25.8	2.5	26	483	570.0	?	SO4
inside pit crater in smoke plume hovering 1-4m off bottom														
R783HFS-B18	18	bag	Iceberg in crack	gff	19:34:00	19:40:00	57.2	56.7	1	37	651	529.2	262	SO4,H2S
Same as Iceberg site near white mat site, in crack in rock above level of sand. Lots of shrimp but not right in flow														
R783HFS-B19	19	bag	High Flow	none	22:06:00	22:12:00	36.8	35.6			659			SO4,H2S
High flow site, 20 cm to the left of pf 23														
R783HFS-P20	20	piston	Pit Crater Rim	none	05:22:00	05:26:00	16.7	12.8		12	712	550.0		SO4
On edge of pit crater holding intake in smoke, billowing														
R783HFS-F21	21	filter	Iceberg	Sterivex	18:25:00	18:36:00	52.3	51.7		32	1025	530.0	327	SO4
15m ESE of White Mat/Gastro site. Strong flow at base of white rock with black sediment onlapping.														
R783HFS-P22	22	piston	Iceberg	none	18:38:00	18:44:00	51.9	49.5	1	30	701	530.0	327	SO4,H2S
15m ESE of White Mat/Gastro site. Strong flow at base of white rock with black sediment onlapping.														
R783HFS-P23	23	piston	High Flow	gff	21:53:00	22:01:00	30.2	26.7			701			
First sample at High Flow site, repositioned 20 cm to the left after this sample														
R783HFS-P24	24	piston	Iceberg in crack	none	19:24:00	19:32:00	57.1	57	0.1	37	614	529.2	262	SO4,H2S
Same as Iceberg site near white mat site, in crack in rock above level of sand. Lots of shrimp but not right in flow														
R783GT1	gt1	gastight			13:21:00		21.5			17				
R783GT2	gt2	gastight			15:43:00		39.8			27				
Scarp top. Relatively strong flow on hydrothermal mound with shrimp, crabs and bac mats. Sulfur deposits nearby.														
R783GT3	gt3	gastight			18:21:00		45			29				
Iceberg vent 15m ESE of White Mat/Gastro site. strong flow at base of white rock with black sediment onlapping.														
R783GT4	gt4	gastight			22:20:00		37							
High flow site, 20 cm to the left of pf 23														
Dive R786 NW Rota-1. 4/1/ - 4/2 2004.														
Second HFS dive at NW Rota-1. R786 fluid sampler setup: T max, T avg, std, T2.														
Sample#	hfs#	type	Site	filter	start	end	T max	T avg	stdev	T2	vol report ed	Z (m)	hdg	S isotope
R786HFS-F1	1	filter	pit	polycarb over gff	08:20:00	08:27:00	33.8	24.1	2	20	504	560.9	312	
pipe extended down at 70deg and to the right in smoke														
R786HFS-F2	2	filter	pit	FISH	08:28:00	08:30:00	32.6	30.3		24	252	560.9	312	
pipe extended down at 70deg and to the right in smoke														
R786HFS-F3	3	filter	pit	Sterivex	08:31:00	09:15:00	29.5	14.9		17	1279	560.9	312	
pipe extended down at 70deg and to the right in smoke														
R786HFS-P4	4	piston	pit	none	08:44:00	08:47:00	26.1	23.6	1.2	18	390	560.9	312	SO4
pipe extended down at 70deg and to the right in smoke														
R786HFS-P5	5	piston	pit	none	09:07:00	09:12:00	29.4	22.6	2.9	18	518	560.9	312	
pipe extended down at 70deg and to the right in smoke														
R786HFS-F7	7	filter	sand1	FISH	11:40:00	11:44:00	66.8	65.4	0.9	40	401	539.0	344	
Sand 1 site in shimmering black sand														
R786HFS-B8	8	bag	pit	none	08:49:00	08:53:00	27.1	23.3	1.6	18	471	560.9	312	SO4
pipe extended down at 70deg and to the right in smoke														
R786HFS-B9	9	bag	whiterock	none	10:25:00	10:29:00	20.8	18.9	1.5	14	512	541.1	276	SO4,H2S
On top of white rock at shimmering sands. Hard to tell if water is coming around the rock or through it.														
R786HFS-F10	10	filter	sand1b	ma	11:56:00	00:27:00	7	6.7			2635			
ma background seawater sample														
R786HFS-B11	11	bag	pit	gff	08:54:00	08:58:00				21	476	560.9	312	SO4
pipe extended down at 70deg and to the right in smoke														
R786HFS-F12	12	filter	sand1	ma	11:30:00	11:38:00	66.6	65.1	0.8	41	1100	538.8	335	
Sand 1 site, sample nozzle 1to2 inches in black sand														
R786HFS-F13	13	filter	sand1	Sterivex	11:16:00	11:29:00	69.1	65.4	1.8	45	1647	539.0	344	
Sand 1 site in shimmering black sand														
R786HFS-B14	14	bag	pit	No sample	08:59:00	09:02:00	29.5	25.5	2	20		560.9	312	
pipe extended down at 70deg and to the right in smoke														
R786HFS-F15	15	filter	Plume	polycarb over gff	23:07:00	11:14:00	7.7	7.4			722	517.0	106	
Plume during Imagenex survey, lineQR, some thick smoke going through summit plume														
R786HFS-B16	16	bag	sand1	No sample	11:10:00	11:14:00	75.3	71	2.4	45	469	539.0	344	
Sand 1 site in shimmering black sand														
R786HFS-B17	17	bag	Plume	gff	23:17:00	23:22:00	7.4	7.1			626	520.0	variable	SO4
Plume during Imagenex survey														
R786HFS-B18	18	bag	sand1b	gff	12:10:00	12:15:00	75.1	73.7	0.8	51	594			SO4,H2S
R786HFS-B19	19	bag	sand1	none	11:45:00	11:49:00	71.1	67.5	2.8	45	476			SO4,H2S

Sample#	hfs #	type	Site	filter	start	end	T max	T1 avg	T1 stdev	T2 avg	vol (ml)	Z (m)	hdg	S isotope
R786HFS-P20	20	piston	sand1b	gff	11:57:00	12:02:00	86	79.7	4	47	739	539.0	344	SO4,H2S
1 meter to the W of sand1 site. sub did not move in between														
R786HFS-F21	21	filter	Plume	Sterivex	22:37:00	23:05:00	7					556.0	285	
plume sample during Imagenex survey at 30m alt on lineOP														
R786HFS-P22	22	piston	sand1b	probable leaky seal, do not trust	12:04:00	12:09:00	75.4	74.4	0.7	50	548	539.0		SO4,H2S
The piston did not move very far on this. Looked like 200 ml at most, but more water kept coming out.														
R786GT1	gt1	gastight	pit			08:33:00	27.4	27.4				561.0		
R786GT2	gt2	gastight	pit			08:49:00	26	26				561.0		
R786GT3	gt3	gastight	sand1			11:25:00	62	62				539.0		
R786GT4	gt4	gastight	sand1b			11:57:00	75	75				539.0		
Lost sit camera just as we arrived near the bottom, 575 meters. The sand 1 site is in the shimmering black sands area. Lots of white material also in this area, including surface layers of white coating and sulfur marbles. Sand1b is 1 meter to port (W) of sand1, in whitish sulfur marble material with lots of shimmering. Whiterock was taken directly on top of a white stained rock protruding from the black sand. Rock was very hard, i.e. could not penetrate with the sharp cylinder attachment on nozzle. Samples 1,2,3,4,5,8,11,14 all taken inside the pit at 561 meters heading 312. The temperature varied a lot due to billowing and changing outflow patterns. Changing the angle and position of the pipe/tube had very little effect on the temperature.														
Dive R788 E Diamante. 4/4 - 4/5 2004														
R788HFS-F1	1	filter	barnacle beach	polycarb w drain	13:17:56	13:22:25	13.7	13.6	0.08	12	528.0	456.5	245	
slightly cloudy water flowing out of depression lined with barnacles and a few limpets														
R788HFS-F2	2	filter	barnacle beach	FISH	13:23:15	13:25:44	13.8	13.8			300.0	456.5	245	
slightly cloudy water flowing out of depression lined with barnacles and a few limpets														
R788HFS-F3	3	filter	barnacle beach	Sterivex	13:33:09	13:45:00	13.7	13.6			1604.0	456.5	245	
slightly cloudy water flowing out of depression lined with barnacles and a few limpets														
R788HFS-P4	4	piston	barnacle beach	none	13:27:06	13:32:18	13.8	13.8			704.0	456.5	245	SO4
slightly cloudy water flowing out of depression lined with barnacles and a few limpets														
R788HFS-F7	7	filter	Black Diamante	FISH										
R788HFS-B8	8	bag	5 towers	none	15:39:40	15:43:15	223.5	220.6			481.0			SO4
R788HFS-F10	10	filter	barnacle beach	rna	13:56:33	14:09:17	13.6	12.6			1744.0	456.5	245	
slightly cloudy water flowing out of depression lined with barnacles and a few limpets														
R788HFS-B11	11	bag	barnacle beach	gff	13:47:05	13:52:11	13.7	13.7			693.0	456.5	245	SO4
slightly cloudy water flowing out of depression lined with barnacles and a few limpets														
R788HFS-B14	14	bag	5 towers	gff	15:51:26	15:56:20	223.5	222.0			663.0	345.0	50	SO4
Near top of 5 towers chimney with beehive structures.														
R788HFS-F15	15	filter	bkgnd blank end	gff	end of dive									
R788HFS-B16	16	bag	Black Diamante	polycarb w drain	18:25:38	18:28:57	238.9	238.8			461.0			SO4
R788HFS-B17	17	bag	Black Diamante	gff	18:29:48	18:33:23	239.4	239.1			484.0			SO4
R788HFS-B18	18	bag	5 towers	gff	15:58:09	16:09:46	220.0	215.4			505.0			SO4
R788HFS-F21	21	filter	bkgnd blank end	Sterivex	end of dive									
R788HFS-P22	22	piston	5 towers	none	16:12:17	16:16:24	201.8	196.8			557.0			
R788HFS-P24	24	piston	Black Diamante	none	18:37:11	18:40:52	239.4	231.6			495.0			SO4
R788GT1	gt1	gastight	5 towers		15:42:00		223							
R788GT2	gt2	gastight	5 towers		15:53:00		222							
R788GT3	gt3	gastight	Black Diamante				239							
R788GT4	gt4	gastight	Black Diamante				239							
Dive R790 Maug caldera. 4/8/2004														
R790HFS-F7	7	filter	Cave	FISH	05:18:42	05:20:52	broken	broken		26	290.0	144.0		
background temp this depth is 23.2														
R790HFS-B8	8	bag	Egg Foo Yung	none	03:59:16	04:04:52	24.4	24.0		24	603.0	153.0		SO4
NE side of cone, down slope from talus vents														
R790HFS-B9	9	bag	Cave	none	04:36:50	04:41:47	27.4	27.0		26	672.0	144.5		SO4
In vertical crack														
R790HFS-B11	11	bag	Cave	gff	04:42:43	04:46:52	broken	broken		28	560.0	144.4		SO4
T1 damaged after bag 9 sample														
R790HFS-F12	12	filter	Cave	RNA	05:32:53	05:42:18	broken	broken		26	1201.0	144.5		
R790HFS-F13	13	filter	Cave	Sterivex	05:09:59	05:17:20	broken	broken		26	1001.0	144.0		
R790HFS-B14	14	bag	Cave	gff	04:57:13	05:00:17	broken	broken		26	410.0	144.0		SO4
R790HFS-B18	18	bag	Cave	gff	05:27:52	05:31:31	broken	broken		26	667.0	144.5		SO4

Sample#	hfs #	type	Site	filter	start	end	T max	T1 avg	T1 stdev	T2 avg	vol (ml)	Z (m)	hdg	S isotope
R790HFS-B19	19	bag	Cave	none	05:22:28	05:27:09	broken	broken		26	635.0	144.5		SO4
Dive R791 NW Eifuku. 4/9/2004														
R791HFS-F1		filter	Champagne	polycarb over gff	11:54:19	11:57:54	103.7	102.6	0.5	25	366.0	1607.0		
R791HFS-F2		filter	Cliff House	FISH	16:43:30	16:47:50	71.8	71.6			476.0	1574.0		
R791HFS-F3		filter	Ice Fall	Sterivex	08:46:54	09:06:06	15.0	12.1	1.45	9	1809.0	1643.0		
R791HFS-P4		piston	Champagne	none	11:50:24	11:52:26	103.9	102.8	0.8	49	230.0	1607.0		SO4,H2S
R791HFS-F7		filter	Champagne	FISH	11:46:56	11:49:10	103.5	103.0	0.3	57	249.0	1607.0		
R791HFS-B8		bag	Ice Fall	none	08:25:44	08:45:17	13.5	10.6	0.7	8	642.0	1643.0		SO4,H2S
R791HFS-B9	broken	bag	Champagne	none	11:17:08	11:19:01	88.0	83.5	6	10	205.0	1607.0		
R791HFS-F10		filter	Cliff House	RNA	16:49:38	16:59:16	71.8	71.5		43	1006.0	1574.0		
R791HFS-B11	broken	bag	Champagne	gff	11:20:45	11:22:41	101.3	99.7	0.9	59	209.0	1607.0		
R791HFS-F13		filter	Champagne	Sterivex	11:37:11	11:45:42	103.0	102.0	0.6	59	1000.0	1607.0		
R791HFS-B14	broken	bag	Champagne	gff	11:24:53	11:26:54	101.3	100.7	0.45	59	221.0	1607.0		
R791HFS-F15		filter	Champagne	polycarb w drain	11:31:47	11:36:18	105.9	103.1	1	58	442.0	1607.0		
R791HFS-B17		bag	Champagne	gff	16:18:08	16:21:43	71.3	70.4	0.75		367.0	1574.5		SO4,H2S
R791HFS-B18	broken	bag	Cliff House	polycarb w drain	16:06:45	16:10:20	71.5	71.4			361.0			H2S
R791HFS-B19	bad	bad sample	Cliff House	none	16:01:09	16:05:25	71.4	71.4	0.6	42	351.0	1574.0		
R791HFS-P20		piston	Champagne	gff	11:28:21	11:30:38	104.0	103.5	0.4	59	254.0			
R791HFS-F21		filter	Cliff House	Sterivex	16:22:57	16:41:48	71.7	70.8	0.8		2032.0			
R791HFS-P22		piston	Cliff House	none	16:12:12	16:16:06	71.7	71.5	0.15	43	398.0	1574.5		H2S
R791HFS-P23		piston	Seawater	gff	21:15:17	21:22:44	15.2	13.0			842.0	ascent		SO4
R791HFS-P24		piston	Champagne	none	14:40:34	14:42:46	88.8	76.5		30	227.0	1607.0		SO4,H2S
Dive R793 NW Eifuku. 4/11/2004														
R793HFS-F1	1	filter	Champagne	polycarb w drain	11:33:16	11:37:52	67.8	63.4			619.0	1607.0		
R793HFS-F2	2	filter	Sulfur Dendrite	FISH	12:32:17	12:34:15	54.4	53.0			301.0			
R793HFS-F3	3	filter	Sulfur Dendrite	Sterivex	12:17:14	12:30:54	55.3	41.4			1201.0			
R793HFS-P4	4	piston	Champagne	none	11:07:55	11:16:22	76.6	71.9			194.0	1607.0		SO4,H2S
R793HFS-P5	5	piston	Champagne	none	11:19:33	11:31:41	74.2	64.5			657.0	1607.0		SO4,H2S
R793HFS-F7	7	filter	Cliff House	FISH	14:46:08	14:47:45	69.4	69.0			310.0	1573.0		
R793HFS-B8	8	bag	Mussel Mound	none	07:07:48	07:13:12	2.5	2.4			711.0	1573.0		SO4
R793HFS-B9	9	bag	Mussel Mound Fissure	none	07:49:50	07:52:10	19.9	17.9			410.0			
R793HFS-F10	10	filter	Cliff House	RNA	14:34:53	14:44:44	69.4	68.9			1143.0	1573.0		
R793HFS-B11	11	bag	Yellow Cone	gff	08:57:31	09:00:56	6.3	4.2			592.0	1588.0		SO4
R793HFS-F12	12	filter	Sulfur Dendrite	RNA	12:53:30	13:08:06	55.4	44.5			1268.0			
R793HFS-F13	13	filter	Cliff House	Sterivex	14:49:00	15:03:07	69.6	69.0			1753.0	1573.0		
R793HFS-F15	15	filter	Cliff House	gff	14:29:11	14:33:41	69.5	69.0			651.0	1573.0		
R793HFS-B16	16	bag	Sulfur Spicule	polycarb w drain	15:58:26	16:01:35	3.7	3.3			500.0			SO4
R793HFS-B18	18	bag	Yellow Cone	polycarb w drain	12:36:59	12:38:16	54.7	54.1			174.0	1588.0		
R793HFS-B19	19	bag	Cliff House	none	09:07:59	09:13:23	11.4	8.1			702.0	1573.0		SO4
R793HFS-P20	20	piston	Cliff House	gff	14:20:02	14:27:44	69.4	68.8			308.0	1573.0		SO4,H2S
R793HFS-P23	23	piston	Cliff House	gff	14:04:24	14:17:18	69.7	69.0			201.0	1573.0		SO4,H2S
R793HFS-P24	24	piston	Sulfur Dendrite	none	12:54:44	12:50:58	55.7	54.7			161.0			SO4,H2S
R793GT1	gt1		Champagne											
R793GT2	gt2		Sulfur Dendrite											
R793GT3	gt3		Cliff House											
R793GT4	gt4													
accidental trip at unknown time, sample allowed to escape on way to surface														
Dive R794 Kasuga-2. 4/12 - 4/13 /2004														

Sample#	hfs #	type	Site	filter	start	end	T max	T1 avg	T1 stdev	T2 avg	vol (ml)	Z (m)	hdg	S isotope
R794HFS-P5	5	piston	Crack	none	23:46:00	23:51:00	26.5	24.8			500	385.0	250	SO4,H2S
barnacles and shrimp on near vertical face with vertical crack														
R794HFS-B8	8	bag	Crack	none	23:35:00	23:39:00	24.3	21.4			572	385.0	250	SO4
barnacles and shrimp on near vertical face with vertical crack														
R794HFS-B9	9	bag	Crack	none	23:39:00	23:43:00	26.9	22			660	385.0	250	SO4
barnacles and shrimp on near vertical face with vertical crack														
R794HFS-B11	11	bag	Crack	gff	23:52:00	23:56:00	27	25.3			763	385.0	250	SO4,H2S
barnacles and shrimp on near vertical face with vertical crack														
R794HFS-B13	13	filter	Crack	Sterivex	23:57:00	00:05:00	27	25.3			1312	385.0	250	
barnacles and shrimp on near vertical face with vertical crack														

3.4.2 Shipboard Measurements of Dissolved Hydrogen and Methane

Ben Larson

Sample Collection:

Samples were collected from nearly all the bags and pistons on Dave Butterfield's fluid sampler, and analyzed on a gas chromatograph for dissolved hydrogen and methane. For a complete list of samples, consult Dave Butterfield's sample log (above) for the number and location of the bags and pistons taken at each site.

In addition to the fluid samples described above, samples were also taken from a selection of the CTD hydrocasts. The casts which were sampled are listed below. The fluid in the Niskin bottles from the casts was also analyzed for hydrogen and methane.

CTD Cast ID	Location
T04B03	Summit of NW Rota-1
T04B05	E. Diamante, SW to NE
T04B06	E. Diamante, SE to NW
V04B11	Maug Caldera
V04B12	Maug Caldera
V04B13	Maug Caldera
T04B07	NW Eifuku
T04B08	NW Eifuku
T04B09	Kasuga-2
T04B10	Daikoku

Results:

NW Rota-1: The fluids sampled from Brimstone pit at this site were highly enriched in dissolved hydrogen, but had very low dissolved methane. The elevated level of hydrogen in the Brimstone fluid is consistent with magmatic input to the overlying hydrothermal system. The fluids sampled at Scarp Top exhibited low concentrations of hydrogen but fairly high concentrations of methane, higher than at any other site. The concentrations of hydrogen in the water column above the summit of NW Rota-1 were also elevated, in some cases up to 5% of the hydrogen concentration in the fluids sampled just above the Brimstone crater. Such high levels of hydrogen in the water column are relatively rare, and suggest a rather extensive plume.

E Diamante: Several locations were sampled from this site with temperatures ranging up to 240 °C. Samples collected from the high temperature sites had relatively low methane and only slightly higher concentrations of hydrogen. Conversely, the low temperature sites (~13 °C) had higher concentrations of methane than hydrogen, with the methane concentrations several times higher than the hydrogen concentrations at the high temperature vents. These elevated levels of methane at the low temperature sites could be the result of microbial methane production, which would also result in the depletion of hydrogen. The concentrations of both methane and hydrogen in the water column were only very slightly elevated above background.

Maug: Very little venting was discovered at Maug, but the low temperature venting that was sampled exhibited fairly low concentrations of hydrogen and moderately high concentrations of methane that fell in the middle of the range for the five volcanoes. Three vertical CTD casts in this area show fairly similar gas profiles. Water column methane concentrations were higher than at any other site, but still less than 2003 values for Maug. No hydrogen signal was detected in the water

column. Evidence for active venting is minimal at Maug, and the elevated water column signals may be due to very slow flushing of the caldera below the sill depth.

NW Eifuku: Measurements of dissolved volatiles at this site were made very difficult by the gassy nature of the fluid, which prohibited Dave Butterfield's fluid sampler from retrieving fluids without the loss of gas during ascent. However, a few samples from Champagne were brought to the surface without the loss of dissolved constituents and some gas was sampled from one of John Lupton's gas tights fired at Champagne. These samples had high methane concentrations, the highest of any of the fluids except for Scarp Top at NW Rota-1. Hydrogen concentrations for the gas tight sample were the highest of any vent except Brimstone Pit at NW Rota-1. Sulfur Dendrite also exhibited moderately high methane comparable to that observed at Maug. Although methane concentrations here were relatively high compared with the other volcanoes, they constituted a relatively low proportion of the dissolved constituents in the Champagne fluids, which were incredibly gassy (cf. Lupton's data). Water column concentrations of methane were comparable to those observed at Maug. No hydrogen signal was detected in the water column.

Kasuga-2: As with Maug, not much venting was observed. However, the low temperature venting that was observed at this site had methane concentrations that were higher than any other site except Scarp Top at NW Rota-1 and Champagne at NW Eifuku, both of which had higher temperatures than the site at Kasuga-2. Methane in the water column was only slightly elevated, but lower than at Maug and NW Eifuku. One interesting feature in the water column data was that methane anomalies were detected at two separate depths about 300m apart. No significant hydrogen was detected in the water column.

3.4.3 Vent Fluid Sampling for Dissolved Gases

John Lupton

Vent fluid samples for the analysis of dissolved gases were collected using gas-tight titanium bottles specially designed for this purpose. On dives in which ROPOS was configured for fluid sampling, 4 of these gas-tight bottles were mounted on top of the hydrothermal fluid sampler (HFS) with the inlet of each gas-tight bottle connected to the HFS with Peek tubing. The 150cc internal volume of each gas-tight bottle was evacuated to a high vacuum prior to each dive. The sampling procedure consisted of first using the HFS flushing pump to purge the inlet lines and record an accurate vent fluid temperature. Then the appropriate gas-tight bottle was triggered with a hydraulic actuator, causing the fluid to be rapidly drawn into the evacuated bottle.

After each dive the samples were processed on a seagoing high vacuum line. The sample, consisting of a mixture of fluid and gas, was dropped into an evacuated chamber, and then a hand-operated bellows pump was used to pump the gases through a drying trap held at -60°C. The dry gases were pumped into a calibrated volume, and the pressure accurately measured using a capacitance manometer. Then splits of the extracted gases were sealed into glass ampoules for later analysis either by gas chromatography or mass spectrometry. The gas species to be analyzed in shore-based laboratories include helium and helium isotopes, neon, argon, nitrogen, carbon dioxide, methane, hydrogen, and hydrogen sulfide.

A total of 26 vent fluid samples were collected using the gas-tight bottles during the expedition. In addition, we also collected one sample of seawater at 66 meters depth as a background check. Although we were not able to measure actual gas compositions at sea, the capacitance manometer measurements on the seagoing vacuum line did give us an indication of the total gas content of the samples. Of the samples collected, the fluids from the Champagne site on NW Eifuku had some of the highest gas concentrations ever measured in hydrothermal fluids. The Champagne site was also unique in that buoyant bubbles of globs of what we think is liquid carbon dioxide were coming out of the sediments at the base of the vent fluid chimneys. On dive R792, we modified a push core sampler so that it could be used to collect these liquid carbon dioxide bubbles. A length of Peek tubing was routed into the push core, the other end inserted into the inlet of a gas-tight bottle. When about 1/2 liter volume of these bubbles had been collected in the push core, the gas-tight bottle was triggered and some of the "fluid" was collected in the bottle. Since we had calculated that the gas-tight bottles could not withstand the pressure of 150 cc of liquid carbon dioxide being converted into gas as the submarine ascended, we triggered the gas-tight bottle repeatedly during the ascent in order to relieve the internal pressure in the bottle. This procedure seemed to work well, since we recovered 1270 cc STP of gas from sample R792 GT12. Thus even with our efforts to relieve the pressure in the gas-tight bottle, the 150 cc bottle still contained over 8 atmospheres of gas pressure when it reached the

surface. Although we are convinced these bubbles consist mainly of carbon dioxide, detailed analysis of this sample will be necessary to confirm this and to determine which if any other gas species are present.

3.4.3a Gas-Tight Samples

Bottle #	Volcano	Vent	T deg C	Comments
R783 gt9	NW Rota-1	Scarp Top	39	
R783 gt11	NW Rota-1	Fault Shrimp	21.5	high gas content
R783 gt7	NW Rota-1	Iceberg	45	
R783 gt2	NW Rota-1	High Flow	36.5	
R783 Bag 17	NW Rota-1	Plume above Pit	~30	
R783 Bag 18	NW Rota-1	Shim Sands headspace	75	
R786 gt9	NW Rota-1	Brimstone pit	26	
R786 gt11	NW Rota-1	Shim Sands	62	
R788 gt9	E Diamante	Five Towers	223	
R788 gt12	E Diamante	Five Towers	222	
R788 gt2	E Diamante	Chimney sample site	239	
R788 gt7	E Diamante	Chimney sample site	239	
R788 Bag 11	E Diamante	Barnacle site	13	
R790 gt9	Maug	Talus (Maug)	23.7	
R790 gt5	Maug	Cave (Maug)	27.4	
R790 gt11	Maug	Cave (Maug)	26(T2)	
R790 gt12	Maug	66 meter SW	24.1	background seawater sample
R791 gt11	NW Eifuku	Champagne Fluid	103	extremely high gas content
R791 gt7	NW Eifuku	Champagne Fluid	103	extremely high gas content
R791 gt2	NW Eifuku	diffuse site	10.9	
R791 gt9	NW Eifuku	Champagne Fluid	103	extremely high gas content
R792 gt12	NW Eifuku	Champagne Globbs	SCF	sample of liquid CO2 globbs
R793 gt5	NW Eifuku	Champagne	68	extremely high gas content
R793 gt11	NW Eifuku	Sulfur Dendrite	48	extremely high gas content
R793 gt7	NW Eifuku	Cliff House	69	extremely high gas content
R794 gt9	Kasuga-2	Cracked	24.5	high gas content
R794 gt12	Kasuga-2	Cracked	24	high gas content

3.4.4 Water-Column Sampling for Helium Isotopes

John Lupton

A total of 168 discrete water-column samples were collected for the analysis of helium isotopes. Almost every hydrocast was sampled: out of a total of 24 casts, 19 were sampled for helium isotopes. The sampling procedure involved hermetically sealing the water samples into lengths of copper tubing. After the rosette was returned to the ship, the water sample was flushed through lengths of copper tubing attached to each Niskin bottle using tygon tubing. Pinch clamps were used to temporarily seal off the tygon, and then the copper tubing was sealed at each end using a high-pressure hydraulic crimper that produces a vacuum-tight cold weld in the tubing. After the water samples have been sealed in this way, they can be stored for several years without loss of sample integrity.

The copper tubing samples have returned to the NOAA helium laboratory in Newport, Oregon for mass spectrometer analysis of the $^3\text{He}/^4\text{He}$ ratio and helium concentration. The $^3\text{He}/^4\text{He}$ ratio is a sensitive tracer for hydrothermal activity since hydrothermal and volcanic fluids are highly enriched in ^3He . Furthermore, the $^3\text{He}/^4\text{He}$ ratio is a fairly unambiguous tracer for hydrothermal input, since the only other oceanic ^3He source is the decay of tritium, which is only significant in certain areas. The Newport mass spectrometer is capable of detecting changes as small as 0.2% in the $^3\text{He}/^4\text{He}$ ratio, while enrichments as high as 300% in the $^3\text{He}/^4\text{He}$ ratio have been observed in hydrothermal plumes.

3.4.5 Sample List for Sulfur Stable Isotope Analyses

Shunsuke Miyabe

Mr. Miyabe collected samples for analyses of sulfur isotopes. These analyses will be used for his thesis studies at Okayama University, in collaboration with Dr. Dave Butterfield (PMEL/UW).

Dive	Site	Sample type	Sample Name	SO4	H2S		
R782	NW Rota	Rock	R782RK-0006				
		Rock	R782RK-0017				
		Rock	R782RK-0018				
R783	NW Rota	HFS	R783HFS-P4	0	0		
		HFS	R783HFS-P5	0	0		
		HFS	R783HFS-B8	0			
		HFS	R783HFS-B9	0	0		
		HFS	R783HFS-B11	0			
		HFS	R783HFS-B14	0	0		
		HFS	R783HFS-B16	0	0		
		HFS	R783HFS-B17	0			
		HFS	R783HFS-B18	0	0		
		HFS	R783HFS-B19	0	0		
		HFS	R783HFS-P20	0			
		HFS	R783HFS-P22	0	0		
		HFS	R783HFS-P24	0	0		
		Rock	R783RK-0017				
		particles	sulfur ball				
R784	NW Rota	particles	sulfur ball				
		particles	sulfur ball				
		Rock	R784RK-0006				
R785	NW Rota	Rock	R785RK-0004				
		Rock	R785RK-0005				
		Rock	R785RK-0007				
		Rock	R785RK-0008				
		Rock	R785RK-0009				
		Rock	R785RK-0010				
R786	NW Rota	HFS	R786HFS-P4	0			
		HFS	R786HFS-B8	0			
		HFS	R786HFS-B9	0	0		
		HFS	R786HFS-B11	0			
		HFS	R786HFS-B17	0			
		HFS	R786HFS-B18	0	0		
		HFS	R786HFS-B19	0	0		
		HFS	R786HFS-P20	0	0		
		HFS	R786HFS-P22	0	0		
				Rock	R786RK-0001		
				Rock	R786RK-0033		
				Sediment?	R786SS-1-Geo-0032		
				filter	R786HFS-B8-filter		
		particles	sulfur ball				
R787	E. Diamante	Rock	R787RK-0011				
		Rock	R787RK-0013				
		Rock	R787RK-0013				
		Rock	R787RK-0013				
		Rock	R787RK-0030				
R788	E. Diamante	HFS	R788HFS-P4	0			
		HFS	R788HFS-B8	0			
		HFS	R788HFS-B9	0			
		HFS	R788HFS-B11	0			
		HFS	R788HFS-B14	0			
		HFS	R788HFS-B16	0			
		HFS	R788HFS-B17	0			
		HFS	R788HFS-B18	0			
		HFS	R788HFS-P24	0			
				filter	R788HFS-B14-filter		
		Rock	R788SF-2-0022				

Dive	Site	Sample type	Sample Name	SO4	H2S
R789	Maug	Rock	R789RK-0006		
		Rock	R789RK-0007		
R790	Maug	HFS	R790HFS-B8	o	
		HFS	R790HFS-B9	o	
		HFS	R790HFS-B11	o	
		HFS	R790HFS-B14	o	
		HFS	R790HFS-B18	o	
		HFS	R790HFS-B19	o	
		Rock	R790RK-1-0013		
R791	NW Eifuku	HFS	R791HFS-P4	o	o
		HFS	R791HFS-B8	o	o
		HFS	R791HFS-B17	o	o
		HFS	R791HFS-B18		o
		HFS	R791HFS-P22		o
		HFS	R791HFS-P23	o	
		HFS	R791HFS-P24	o	o
		Rock	R791RK-0001		
		Rock	R791RK-0010		
		filter	R791HFS-B14-filter		
		particles	R791SS-1-0011		
R792	NW Eifuku	Rock	R792RK-0014		
		particles	R792SS-J2-15		
R793	NW Eifuku	HFS	R793HFS-P4	o	o
		HFS	R793HFS-P5	o	o
		HFS	R793HFS-B8	o	
		HFS	R793HFS-B11	o	
		HFS	R793HFS-B16	o	
		HFS	R793HFS-B19	o	
		HFS	R793HFS-P20	o	o
		HFS	R793HFS-P23	o	o
		HFS	R793HFS-P24	o	o
		Rock	R793RK-2-0022		
		particles	R793bio/geo-0033		
R794	Kasuga 2	HFS	R794HFS-P5	o	o
		HFS	R794HFS-B8	o	
		HFS	R794HFS-B9	o	
		HFS	R794HFS-B11	o	o
		Rock	R794RK-0001		
		Rock	R794RK-2-0002		

3.4.6 Redox Potential (Eh) Measurements

Ko-ichi Nakamura

Sensors on the CTD

1) Redox potential (Eh)

The redox potential of seawater was measured by an electrode set connected to a transformer, which sent redox values converted to acceptable voltages via a SeaBird auxiliary channel. The transformer output was logged through the SeaBird 9+ CTD system. The electrode set consisted of an inert Pt electrode and a reference electrode. The reference electrode was a Ag-AgCl (Silver-Silver Chloride) electrode settled in saturated KCl (Potassium Chloride) solution. A zirconia plug acted as the electric connection between the Ag-AgCl electrode and seawater. The redox potential measured by this electrode set was Eh against Ag-AgCl electrode in saturated KCl solution. The transformer converted the redox potential between -500 mV and +500 mV to voltages between 0 and +5V. It also electrically isolated the CTD system from seawater using an isolation amplifier inside.

2) LISST-Deep (Laser In-Situ Scattering and Transiometry) Particle Size Analyzer

LISST measured the particle size distribution between 1.25 and 250 microns in logarithmically placed 32 size ranges. The data was logged separately by its own data logger.

3) H₂ and CH₄ sensors

Both sensors were based on semi-conductor technology and manufactured by CAPSUM in Germany. A Si (Silicon) membrane passed through any kind of gas resolved in seawater to the pressure housings. The semi-conductors were H₂ or CH₄ sensitive by their selective heating condition. The gas concentration analog voltage output was logged by a separate data logger as well as sensor temperature and sensor humidity outputs.

4) Aanderaa optical oxygen sensor

The oxygen optode 3830 optical sensor is a product of Aanderaa in Norway. The digital output from the sensor was logged by its own separate logger.

Sensors on the ROPOS

During dive R786 the redox potential (Eh) of seawater was measured by a separate logger. From dive R787 to the end of the expedition Eh was measured on-line through RS-232C transmission in the ROPOS telemetry. The electrode set was the same as that on the CTD, which consisted of an inert Pt electrode and a reference electrode. The reference electrode was a Ag-AgCl electrode settled in saturated KCl solution. The electric connection between the Ag-AgCl electrode and seawater was performed by a zirconia plug. The redox potential measured by this electrode set was Eh against Ag-AgCl electrode in saturated KCl solution. The transformer sent out the Eh value in mV twice in a second. Electric isolation of the CTD system from seawater was made by an isolation amplifier inside. The data was logged by a Hyper-Termial program on a PC in the ROPOS control room

3.5 GEOLOGY

3.5.1 Geologic Summary - Mariana Arc Volcanoes, 2004

(alphabetical order) Neil Basu, Bill Chadwick, Cornel de Ronde, Bob Embley, Jim Hein, Bob Stern

Goals

The goal of the Submarine Ring of Fire 2004 geology group was to understand the fundamental magmatic, physical, and geochemical processes that govern hydrothermal systems in volcanic arcs and the mineral deposits that they produce.

Samples

Samples were collected at seven volcanic seamounts along the active Mariana Arc, from south to north: West Rota, Northwest Rota-1, East Diamante, Maug, Daikoku, Northwest Eifuku, and Kasuga-2. Hydrothermal activity was found at all the sites except W Rota. Samples were collected with ROPOS, using the manipulator arms to pick up samples and the suction sampler to collect sediments. One push core was taken through bacterial mat and underlying sediment.

Magmatic Controls on the Composition of Hydrothermal Systems

Submarine hydrothermal systems associated with convergent plate margins (arcs) differ fundamentally from the better studied systems associated with mid-ocean ridges (MOR) in three basic ways: (1) they are shallower, and therefore operate at lower boiling temperatures; (2) arc magmas are much more diverse compositionally than Mid Ocean Ridge basalts (MORB); and (3) arc magmas contain much more volatiles and consequently de-gas to a much greater extent than do MORB. MOR hydrothermal systems typically lie at depths of 2000-2500m or greater, corresponding to hydrostatic pressures of 200-250 bars, whereas the Mariana Arc hydrothermal systems lie at depths of 100 to 1600m (pressures of 10-160 bars). MORs are generally very homogeneous and variations observed between MOR hydrothermal systems can largely neglect compositional variations in the associated magmas.

In contrast, arc magmas vary tremendously in composition and contain an order of magnitude more volatiles. The composition of magmas associated with submarine arc hydrothermal systems may be an important influence on vent chemistry. For example, the three hydrothermal systems we explored at NW Rota-1, E Diamante, and NW Eifuku, are

strikingly different and each is associated with compositionally distinct lavas. NW Rota-1 consists of an older basaltic volcano that has most recently erupted andesite (~60% SiO₂); the present activity is probably due to the presence of a shallow andesitic magma body beneath the summit. Magmatic degassing is dominating the hydrothermal plume, evident from the large flux of sulfur from Brimstone Pit. Generally, sulfur is a relatively minor volatile component in arc magmas (typically ~0.1% by mass) compared to H₂O (2-5% by mass) and CO₂. The NW Eifuku vents are much deeper and lie within the stability zone of liquid CO₂, so here we can directly observe the importance of both the CO₂ and sulfur fluxes from degassing arc magmas, which in this case have a basaltic composition (~50% SiO₂). The E Diamante hydrothermal system is a mature system and the scarcity of sulfur suggests relatively little contribution from degassing magma. We conclude that this system has evolved to a mature stage dominated by circulating seawater through hot rocks, similar to the case at MOR hydrothermal vents. The lava composition associated with the E Diamante field is dacite (~65% SiO₂), erupted during the late stages in the evolution of a large caldera.

Hydrothermal Mineralization and Alteration

The hydrothermal systems we found were all associated with volcano summits (NW Rota-1, NW Eifuku, Daikoku) or with central cones and domes inside a caldera (E Diamante, Maug). The depth range of focused and diffuse hydrothermal venting observed along the Mariana Arc was 140-1600m, although all but one of those sites is <650m (NW Eifuku). The three hydrothermal systems we spent the most time studying in the Mariana Arc have different venting styles and products, related to pressure, temperature, rock/water interaction, and the input of magmatic volatiles.

NW Rota-1 provided a dramatic display of thick, billowing, yellow plumes that ejected small rocks and molten sulfur. The eruptions from Brimstone Pit (at 550m depth) were more volcanic in character (pulsating intermittent and variable in size and intensity) than hydrothermal (typically characterized by steady-state discharge). This was the first observation of this kind of volcanic activity at a submarine arc volcano. Sulfur was the dominant hydrothermal mineral deposited around the vent and occurs as spheres in the surrounding volcanoclastic sediment, fracture fill, veins, and massive deposits.

At E Diamante a sulfide-sulfate-chimney field was found consisting of numerous tall chimneys. Phase separation was seen with both gas and liquid phases discharging from the same chimney. The measured fluid temperature of 240° C is right at the boiling point at the depth of the vents (350m). The products of this hydrothermal system include chimneys and mounds composed of varying amounts of pyrite, sphalerite, chalcopyrite, barite, and anhydrite. Hydrothermal manganese oxides occur on the surface of inactive chimneys, which outnumber the active ones. This mineralogy contrasts with the other two systems, which deposit sulfur as the dominant hydrothermal product. E Diamante mineralization is dominated by Cu-Zn-Fe-Ba and perhaps is largely controlled by water/rock interaction.

The hydrothermal system at NW Eifuku was discharging liquid CO₂ from focused- and diffuse-flow vents. This vent site appears to have the highest recorded flux of CO₂, and is the first time this phenomenon has been observed in a volcanic arc. The focused-flow vents consist of small chimneys and mounds up to a meter high that are composed of sulfur and one or more unknown minerals, but do not include sulfides. Sulfur also occurs as crusts on the surface of sediment, as fracture fill, veins, and as massive deposits. At several sites, small sulfur mounds had formed and it was clear that molten sulfur had flowed over the adjacent seafloor before solidifying into crust.

The submarine hydrothermal systems along the Mariana arc can be characterized by shallow-depths, highly permeable rocks, gas-rich (SO₂, H₂S, CO₂) discharge, and control by the depth-to-boiling-point curve and reflect magma compositions that are more volatile-rich and fractionated than MORB. These characteristics result in subsurface deposition of sulfide minerals, except at E Diamante. These systems provide an excellent modern analog for ancient, gold-rich, volcanic-hosted ore deposits.

Red-Brown Iron-Oxyhydroxide Crusts

A previously unknown mineral deposit type was found that occurs over extensive areas of NW Eifuku and Kasuga-2 seamounts. Iron-oxyhydroxide crusts occur on sediment surfaces and form in close association with bacterial mats. Actively growing bacterial mats accumulate colloidal iron compounds that color the mats red-brown (yellow in seafloor videos), which turns the water in collection jars red when the mats are sampled. When the mats are no longer actively growing, the associated iron crystallizes as oxyhydroxides to form crusts composed predominately of weakly cemented volcanoclastic sandstone and, more rarely, thin layers of pure iron oxyhydroxide. The iron probably occurs in the form of goethite or amorphous FeOOH. The crusts reach thicknesses of up to 5cm and cover areas of hundreds of square meters. The crusts likely form at redox boundaries related to contrasts between the reducing mat microenvironment versus that of the oxic/suboxic adjacent sediment. These crusts are an indirect manifestation of previous hydrothermal activity.

3.5.1a Geological Samples (collected with ROPOS ROV)

Description Abbreviations: OL (Olivine), CPX (Clinopyroxene), OPX (Orthopyroxene), PL (Plagioclase), QZ (Quartz)

ROPOS Sample #	Lat (N)	Long (E)	Z (m)	Type	Lithology	Geology Comments/Description
						R782 NW Rota 1
R782-RK-0001	14° 35.827	144°46.827	884	lava	Basalt	autobreccia; 40% vesicles, 10% OL+CPX, 10% PL, 40% groundmass
R782-RK-0002	14° 35.913	144°46.342	799	lava	Basalt	15% vesicles, 15% OL, 10% PL, 60% groundmass
R782-RK-0003	14° 35.9886	144°46.356	718	lava	Basalt	15% vesicles, 20% OL + CPX, 25% PL, 40% groundmass
R782-RK-0006	14° 36.0726	144°46.5318	516	lava	Basalt	25% vesicles, 20% OL +/- OPX, 15% PL, 40% groundmass
R782-SS-J5-0007	14° 36.072	144°46.5312	516	sand	Volcaniclastic	hyaloclastite sand (loose)
R782-RK-0008	14° 36.0732	144°46.5324	516			sample not collected
R782-SS-J3-0011	14° 36.072	144°46.533	516	sand	Volcaniclastic	hyaloclastite sand (loose)
R782-SS-J4-0013	14° 36.0714	144°46.5318	516	sand	Volcaniclastic	hyaloclastite sand (loose)
R782-SS-6/8-0014	14° 36.072	144°46.5318	515	sand	Volcaniclastic	hyaloclastite sand (loose)
R782-RK-0016	14° 36.0708	144°46.5306	517	lava	Basalt	25% vesicles, 20% OL +/- OPX, 15% PL, 40% groundmass
R782-RK-0017	14° 36.0348	144°46.566	537	lava	Basalt	35% vesicles, 20% OL, 15% PL, 30% groundmass
R782-RK-0018	14° 36.0492	144°46.6452	565	sulfur	Sulfur	vuggy, grapefruit sized chunk of elemental sulfur
R782-Sed-0019	14° 36.000	144°46.6		sand	Volcaniclastic	rock fragments, pyrite, chalcopyrite (?), sulfur, forams from boot
						R783 NW Rota 1
R783-RK-0009	14° 36.0468	144°46.6392	583	lava	Altered andesite	sulfur-coated; 30% vesicles, 1% CPX, 1% sulfides, 69% groundmass
R783-SS-J1-0016	14° 36.0456	144°46.6488	565	yellow material	yellow material	some of the yellow material (sulfur) encrusting the sediments in this Scarp Top area.
R783-RK-2-0017	14° 36.0474	144°46.6494	565	lava	Andesite	sulfur-coated; 45% vesicles, 10% microdiorite xenos, 9% PL, 1% HB, 35% dark groundmass
R783-RK-3-0024	14° 36.0468	144°46.575	530	lava	Andesite	sulfur-coated, sulfur in vesicles. 50% vesicles, 5% OPX, 20% PL, 25% dark groundmass
						R784 NW Rota 1
R784-RK-0005	14° 36.0396	144°46.5132	562	lava	Altered andesite	25% vesicles, 20% PL, 15% OPX, 40% gray groundmass
R784-RK-0006	14° 36.0504	144°46.5126	552	lava	Andesite	45% vesicles, 30% PL, 1% microdiorite xenos, 24% black groundmass
R784-SS-J5-0007	14° 35.7666	144°46.584	540	sulfur globs & lapille	Fallout from eruption plume	plume fallout, suctioned from top of biobox. 3 components: 2 glassy lapilli, sulfur globs picked from front of ROPOS, hyaloclastite sand
						R785 W Rota
R785-RK-0001	14° 20.0298	144°51.082	1217	pumice	Dacite pumice	75% vesicles, 1% PL+CPX, 24% light brown groundmass
R785-RK-0002	14° 20.019	144°51.0594	1217	iron crust	Fe crust	30mm thick layer of FeO and MnO2 impregnated pumice
R785-RK-0003	14° 20.0058	144°51.0906	1200	pumice	Dacite pumice	75% vesicles, 5% microdiorite xenos, 1% OPX+PL+CPX, 19% grey groundmass
R785-RK-0004	14° 19.992	144°51.1362	1160	pumice	Dacite pumice	70% vesicles, 5% microdiorite xenos, 1% OPX+CPX, 24% grey groundmass
R785-RK-0005	14° 20.0052	144°51.1548	1144	lava	Andesite	5% microdiorite xenos, 15% CPX, 15% PL, 70% grey groundmass
R785-RK-0006	14° 20.0046	144°51.1578	1144	tuff	Altered tuff	Sticky (smectite-rich) grey mud. Altered dacitic tuff?
R785-RK-0007	14° 20.019	144°51.192	1111	pumice	Dacite pumice	70% vesicles, 5% xenos, 2% CPX, 2% PL, 21% glassy grey groundmass
R785-RK-0008	14° 19.8846	144°51.6324	789	lava	Andesite	30% PL, 15% CPX, 55% light gray groundmass

ROPOS Sample #	Lat (N)	Long (E)	Z (m)	Type	Lithology	Geology Comments/Description
R785-RK-0009	14° 19.878	144°51.640	779	beach cobble	Andesite	5% CPX, 15% PL, 80% grey groundmass
R785-RK-0010	14° 19.8792	144°51.6408	776	clast in pyroclastic	Andesite	20% vesicles, 15% PL, 10% CPX, 55% dark grey groundmass
						R786 NW Rota 1
R786-RK-1-0022	14° 36.0564	144°46.5246	534	lava	Andesite	S-coated; 20% vesicles, 25% PL, 10% CPX, 1% microdiorite xenos, 44% grey groundmass
R786-RK-2-0023	14° 36.0498	144°46.5258	540	lava	Andesite	S-coated; 20% vesicles, 15% PL, 5% CPX, 60% grey groundmass; glassy rim
R786-bio/geo-0031	14° 36.0505	144°46.560	524	lava	Andesite	20% vesicles, 5% PL, 5% CPX, 70% dark grey groundmass; glassy rim
R786-bio/geo-0032	14° 36.0588	144°46.524	538	sand	Volcaniclastic	Big bunch of black, coarse, volcaniclastic sand.
R786-RK-0033	14° 36.0522	144°46.5168	548	lava	Andesite	S-coated; 45% vesicles, 25% PL, 10% CPX, 30% dark grey groundmass
						R787 E Diamante
R787-RK-0001	15° 56.6046	145°40.9986	458	lava/hypabyssal intrusion	Dacite	1% vesicles, 50% PL, 15% QZ, 5% CPX, 29% green-grey groundmass
R787-bio/geo-0003	15° 56.5698	145°40.9644	457	lava/hypabyssal intrusion	Dacite	20% PL, 15% CPX, 5% QZ, 60% light grey groundmass
R787-bio/geo-0004	15° 56.5992	145°40.965	457	lava/hypabyssal intrusion		on-deck description is missing
R787-bio/geo-0005	15° 56.5974	145°40.9688	457			on-deck description is missing
R787-bio/geo-0006	15° 56.6050	145°40.9990	457			on-deck description is missing
R787-RK-0009	15° 56.4588	145°40.8348	319	lava / hypabyssal intrusion	Dacite	30% PL, 30% QZ, 5% CPX, 35% grey groundmass
R787-RK-0010	15° 56.5506	145°40.8396	338	lava / hypabyssal intrusion	Dacite	1% vesicles, 29% PL, 10% QZ, 1% CPX, 59% grey groundmass
R787-RK-0011	15° 56.5506	145°40.8396	338	lava / hypabyssal intrusion	Dacite	25% PL, 15% QZ, 10% CPX, 50% groundmass
R787-RK-0012	15° 56.5722	145°40.9026	379	chimney	Sulfide chimney	piece of 7m tall chimney venting 239°C water. thin walls, outer Fe & silica, inner sulfides
R787-RK-0013	15° 56.5626	145°40.8822	344	chimney	Sulfide chimney	piece of 2m tall chimney. boxwork barite and Mn-Fe oxides
R787-RK-0022	15° 56.5584	145°40.8714	348	chimney	Sulfide chimney	oxidized outer surface, silica zone, sulfides, barite
R787-bio/geo-0030	15° 56.322	145°40.45		lava / hypabyssal intrusion	Dacite	5% vesicles, 20% PL, 5% QZ, 5% CPX, 65% dark grey groundmass
						R788 E Diamante
R788-SF-0021	15° 56.5554	145°40.8834	344	chimney	Sulfide chimney	chimney pieces fom 220°C vent; sulfides and barite
R788-SF-0022	15° 56.5596	145°40.8822	345	chimney	Sulfide chimney	9m tall chimney. Fe-oxide crust, silica patches, sulfur, sulfides
R788-bio/geo-0027	15° 56.3262	145°40.5462	274	lava / hypabyssal intrusion	Dacite	1% vesicles, 10% microdiorite xenos, 15% PL, 8% QZ, 2% CPX, 64% grey groundmass
						R789 Maug

ROPOS Sample #	Lat (N)	Long (E)	Z (m)	Type	Lithology	Geology Comments/Description
R789-RK-0002	20° 1.3686	145°13.032	212	lava / hypabysal intrusion	Dacite	25% vesicles, microphenos: 5% QZ, 5% PL, 5% amphibole?, 60% grey groundmass
R789-RK-0003	20° 1.4166	145°13.0884	194	lava / hypabysal intrusion	Dacite	15% microphenos: 10% PL, 2% mafics, 3% QZ, 85% light grey groundmass
R789-RK-0004	20° 1.2804	145°13.0974	203	lava / hypabysal intrusion	Dacite	coral encrusted dacite
R789-RK-0006	20° 1.3962	145°13.3656	149	lava / hypabysal intrusion	Dacite	15% microphenos (subequal PL and QZ), 85% dark grey groundmass
R789-RK-0007	20° 1.422	145°13.3188	143	lava / hypabysal intrusion	Dacite	15% microphenos (10% PL, 5% QZ), 85% grey groundmass
						R790 Maug
R790-RK-1-0013	20° 1.4040	145°13.356	144	lava / hypabysal intrusion	Dacite	5% vesicles, 20% microphenos: 5% PL, 10% QZ, 5% mafics, 75% dark grey groundmass
						R791 NW Eifuku
R791-RK-0001	21° 29.37	144°2.36	1702	lava	Basalt	40% vesicles, 15% CPX, 45% dark grey groundmass
R791-SS-J8-0004	21° 29.33	144°2.44	1715	Fe crust	Fe crust	Fe crust on bacterial mat
R791-RK-0010	21° 29.21	144°2.48	1605	lava	Andesite	3% vesicles, 10% PL, 5% CPX, 82% grey groundmass; S in some vesicles
R791-SS-J1-0011	21° 29.40	144°2.39	1604	sand and gravel	Volcaniclastic breccia	matrix holding breccia clasts of RK-0010. dark gravel group has PL & CPX phenos, light grup has PL only
R791-SS-J2-0024	21° 29.26	144°2.49	1608	sand and gravel	Volcaniclastic	
						R792 NW Eifuku
R792-RK-0002	21° 29.17	144°2.64	1604	lava	Basalt	50% vesicles, 20% phenocrysts, 30% black glassy groundmass
R792-Geo-0003	21° 29.18	144°2.61	1581	bacterial mat	Fe crust	Fe-oxide crust and orange sediment/mat
R792-RK-0004	21° 29.24	144°2.56	1537	lava	Basalt	50% vesicles, 20% CPX, 30% black groundmass
R792-Core-0005	21° 29.23	144°2.51	1538	bacterial mat	Bacterial mat	20cm push core into fluffy yellow/orange deposit
R792-RK-0006	21° 29.26	144°2.51	1606	lava	Andesite	15% vesicles, 5% PL, 10% CPX, 10% disseminated sulfides, 60% grey groundmass
R792-RK-0012	21° 29.25	144°2.51	1608	Sulfur	Sulfur	associated with Champagne chimneys
R792-RK-0013	21° 29.26	144°2.51	1608	lava	Basalt or Dacite	altered lava: 15% CPX, 5% disseminated sulfides, 80% light grey groundmass
R792-RK-0014	21° 29.26	144°2.50	1610	Sulfur	Sulfur	columnar sulfur from mineralized area below chimney
						R793 NW Eifuku
R793-SS-J2-0006	21° 29.26	144°2.51	1573	gravel	Volcaniclastic	volcanic gravel
R793-SS-J4-0009	21° 29.29	144°2.52	1587	red mud	Red mud	suctioned a mini-chimney
R793-RK-0021	21° 29.26	144°2.49	1607	lava	Basalt	<1% vesicles, 15% CPX, 1% disseminated sulfides, 83% dark grey groundmass
R793-RK-0022	21° 29.26	144°2.49	1607	lava	Basalt	1% vesicles, 5% CPX, 5% disseminated sulfides, 89% groundmass
R793-RK-0031	21° 29.27	144°2.50	1573	lava	Basalt	10% vesicles, 15% CPX, 10% OL, 65% groundmass

ROPOS Sample #	Lat (N)	Long (E)	Z (m)	Type	Lithology	Geology Comments/Description
R793-bio/geo-0033	21° 29.26	144°2.45	1573	sulfur	Sulfur chimney	fragments of sulfur chimney
						R794 Kasuga 2
R794-RK-0001	21° 36.44	143°38.66	625	lava	Dacite vitrophyre	5% vesicles, 15% microphenos (subequal PL, QZ), 80% black glass
R794-RK-0002	21° 36.50	143°38.57	563	dike	Basalt or dacite	20% vesicles, microphenos: 5% CPX, 10% QZ or OL, 60% grey groundmass
R794-SS-J8-0003	21° 36.74	143°38.28	346	bacterial mat	bacterial mat and sand	yellow bacterial mat crust with volcanic sand
R794-S-J3-0006	21° 36.51	143°38.18	387	volcaniclastic fragments	Dacite	grey to black fragments, PL + CPX
R794-bio/geo-0007	21° 36.51	143°38.17	390	lava	Mineralized dacite	5% vesicles, microphenos: 10% CPX, 25% QZ, 2% disseminated sulfides, 54% grey groundmass
						R795 Daikoku
R795-bio/geo-0006	21° 19.48	144°11.54	378	altered lava	Andesite	1% vesicles, 20% PL, 5% sulfur, 10% disseminated sulfides, 64% light grey groundmass

3.5.2 Mapping with the Imagenex Sonar Profiling System *Bob Embley and Bill Chadwick*

Data collected with the hull-mounted EM300 multibeam system on the *T. G. Thompson* were used to construct basemaps for the dives. However, even at the shallower depths where the system attains its best resolution, the maximum resolution that the data can be gridded at is about 20 metres. This resolution does not resolve many of the smaller geologic features like small ridge spurs, craters and mounds that the ROV commonly encounters and is viewed by its cameras. In order to bridge this resolution gap, an Imagenex scanning sonar mounted on ROPOS was used to collect detailed bathymetry. This system transmits a tight “pencil beam” acoustic pulse (675 kHz) that scans back and forth in the vertical plane transverse to the direction of the heading of the ROV. Imagenex data can be gridded at about an order of magnitude finer resolution than ship-based bathymetry (2m vs. 20m), and consequently reveal much more detail. The optimal altitude, track spacing and survey speed used were respectively, 25-30 meters, 50-60 meters, and 0.5 knot. The steep slopes on the Mariana volcanoes required tighter trackline spacing than is possible in flatter terrain.

Imagenex surveys were conducted over the summit areas of NW Rota-1 and NW Eifuku volcanoes during dives R784, R786, R792 and R793. The areas surveyed are identified on the respective dive maps for the two sites but were approximately 800 x 400 meters for NW Rota-1 and 400 x 400 meters for NW Eifuku. The USBL (Ultra Short BaseLine) navigation was sufficiently accurate to make useable 2 meter grids after smoothing. The resulting maps show features such as the circular Brimstone Pit (~ 20 m across) and the small ridge spurs on the summit of NW Eifuku volcano.

4.0 PUBLIC OUTREACH

4.1 Ocean Explorations Submarine Ring of Fire Website

Susan Merle, Kyle Carothers, Bill Chadwick, Brian Johnson, Davida Remer, and Shannon Ristau
<http://oceanexplorer.noaa.gov/explorations/04fire/>

The Submarine Ring of Fire 2004 website is the product of a collaborative effort between the NOAA Office of Ocean Exploration and the NOAA Vents Program. Susan Merle (NOAA/OSU - Newport, Oregon) acted as the Web coordinator, serving as the central conduit for all content submissions to the web site pre-cruise, at sea, and post-cruise. Kyle Carothers (NOAA/NOS - Silver Spring, Maryland) acted as the Webmaster, the main point of contact for the web coordinator. Kyle was responsible for building and maintaining the web offering. Bill Chadwick (NOAA/OSU) provided the site with video

clips, essays, computer animations of the seafloor and some log entries, both pre-cruise and while at sea. Shannon Ristau (NOAA) assisted with log edits and image selection.

The website foundation was created before departing for sea, based on the Submarine Ring of Fire 2003 site (<http://oceanexplorer.noaa.gov/explorations/03fire>). A series of background essays and materials were provided by several principal investigators before the cruise. While at sea, fourteen log entries (written by several principal investigators) and accompanying images were sent from the ship to the OE team on shore (Kyle Carothers, Davida Remer and Brian Johnson). High resolution video clips and web images can now be downloaded from the site.

5.0 NAVIGATION

5.1 ROPOS Navigation Summary

Jim Illman and Sebastien Durand

The submarine "Ring Of Fire" expedition, TN-167B, utilized Ultra-Short BaseLine (USBL) navigation for all ROPOS dives between 100 and 2000 meters ocean depth. Canadian Scientific Submersible Facility (CSSF) chose Sonardyne's 7707 USBL system and mounted its transducer on the Thompson's stem. All wiring was routed to the ROPOS lab (Hydrolab) where the 7707's controller and secondary VRU were located along with navigation computers and data acquisition systems. USBL navigation was chosen since it didn't require the use of bottom transponders, as is the case for Long BaseLine (LBL) navigation, and because LBL was inappropriate for navigating around mountain peaks. USBL's range-bearing technique, which is produced by using multiple piezo-electric sensors in a single head, was excellent for the work performed around the volcanoes visited on this expedition.

Interfaced to SeaScape navigation software, we found the Sonardyne system to be excellent for navigation of both ROPOS and its Cage to a depth of 500 meters and rated it good between 500 and 1500 meters. For depths beyond 1500 meters, the fix uncertainty became unacceptable (15-30 meters) except when used with software averaging techniques. When ROPOS was on the move exploring a volcano at over 1500 meters, we would observe the moving distribution of fixes (the infamous "snail trail") and often supplement it by placing a "trackline" along the center of the fixes. When ROPOS was stationary while sampling at these depths, a running fix average was adequate to mark the location.

The use of USBL systems requires an extensive attitudinal calibration of the transducer mount, which was only partially performed prior to actual navigation. Ideally, it is best performed in a calm harbor so that pitch and roll errors can be computed without accelerations and their corrections entered into the system. In our case, only a yaw correction was performed (-11.0 degrees) to correct for actual transducer mounting alignment and this was observed to be quite adequate. The overall pitch / roll corrections were not made and the system was observed to produce some ship-heading-dependent shifts in position at depths over 500 meters. So a full pitch-roll-yaw calibration is recommended the next time such a system is used.

The larger, seemingly random fix errors that increased with depth are caused not by improper transducer calibration but by a whole host of other reasons: differential acceleration affects between the stem VRU and ship-mounted VRU, phase resolution errors in the receiver electronics, non-simultaneous pitch / roll / yaw inputs (the "simultaneity" problem in USBL systems), etc. This depth-dependent error (even assuming a perfect static calibration) is the reason USBL systems of medium frequency are not relied upon for accurate, instantaneous geodetic results in deep water.

But in our case, we were mostly diving in the 300-700 meter range, the system is just what we needed to navigate Mariana arc volcanoes. CSSF had hoped to supplement the USBL system with its new RDI Doppler Velocity Log (DVL) that is able to compute displacements as ROPOS maneuvers along the bottom. The DVL mounting location, however, proved troublesome as the sub's motor and transformer produced interfering electromagnetic fields, which caused the DVL's internal magnetic compass to oscillate. In normal practice, the DVL fix would occasionally be "homed" to an average fix position (supplied by USBL or LBL) and then relied upon for some maximum distance traveled before the next re-homing. CSSF looks forward to solving the DVL compass problem and making productive use of it on future cruises.

During each dive, we navigated both the Cage and ROPOS by mounting rechargeable transponders on each. The transponders were reportedly capable of about 17,000 pings, assuming they had full-capacity (i.e., non-degraded) battery

packs. At first, we used five-second ping intervals and discovered that the battery packs weren't capable of that many pings. Subsequently, we managed the ping rate on the USBL controller to guarantee that we wouldn't run out of battery power on ROPOS during a long dive. Twenty to 30 seconds worked well while stationary, five seconds was adequate during Imagenex sonar surveys and rapid exploration.

All of the volcanoes visited presented large currents that affected the Cage position quite a bit. We noted also that the current would generally follow the curvature of the mountain up to a point around the down-stream backside where unpredictable eddies became apparent. Proper Cage positioning (and thus ship positioning) was vital to each dive's many sites of interest. And since we did so many approaches up slope from deep starting positions (and visa versa), Cage depth changes were also critical. Thus, good Cage navigation was as vital to the success of each dive as good ROPOS navigation.

The navigation team made use of the bathymetric information provided by the NOAA Vents Program from prior *R/V Thompson* EM-300 surveys in the area during 2003. We used SeaScape's contour generation facility to build volcano contours displayed on all navigation stations. So ROV pilots and chief scientists were better able to relate navigation fixes to general features on each mountain. The resolution of the bathymetry was 35 meters so it represented averaged topography. Very often (like almost always!) ROPOS encountered structures that were not (and could not) be represented on our contour map. Still, the presence of contours helped out notably in decision making, particularly in constant depth navigation techniques, which were often employed to find new vents.

5.2 MARIANA ARC DIVE TARGETS

5.2.1 NW Rota-1 Dive Targets

Long (E)	Lat (N)	Z (m)	NW Rota-1 (Targets)
144.77532	14.60081	565	Brimstone Pit
144.77336	14.60491	0	Cnidaria Area
144.77262	14.60073	599	Dark Sands
144.77717	14.60075	580	Eastern Fault
144.77726	14.60081	580	Fault Shrimp
144.79683	14.59567	0	Flank Vent
144.77598	14.60083	528	Gastros
144.77549	14.60112	515	High Flow - 1
144.77559	14.60096	521	High Flow - 2
144.77627	14.60076	529	Iceberg
144.77309	14.60100	562	Loose sands
144.77540	14.60094	536	Marker-75
144.77526	14.60075	554	Pit Edge-1
144.77525	14.60077	550	Pit Edge-2
144.77526	14.60081	562	Pit Edge-3
144.77745	14.60080	565	Scarp Top
144.77542	14.60090	539	Shimmering Sands
144.77552	14.60121	519	Shimmering Vent
144.77741	14.60064	583	Shrimp's peak
144.77688	14.60021	570	Snowcone
144.77756	14.60082	563	Sulfurs & Mats
144.77597	14.60088	525	White Mat
144.77536	14.60095	538	White Wall
144.77262	14.60041	656	Yellow Granules
144.77682	14.60033	570	Yellow Top

5.2.2 W Rota Dive Targets

Long (E)	Lat (N)	Z (m)	W Rota (Targets)
144.86281	14.32986	542	Black on white
144.85682	14.33250	966	Black Pumice Outcrop
144.85092	14.33374	1217	Outcrop1-785
144.85318	14.33364	1111	Pre-caldera Rocks
144.86047	14.33141	802	Wall

5.2.3 E Diamante Dive Targets

Long (E)	Lat (N)	Z (m)	E Diamante (Targets)
145.68149	15.94275	351	5m Chimney
145.67966	15.94185	347	6" Shell
145.67269	15.93325	400	A
145.68333	15.94395	460	A0
145.68117	15.94083	329	A1
145.67817	15.93633	320	A2
145.67426	15.93871	179	Aquarium
145.66918	15.93341	320	B
145.68274	15.94330	457	Barnacle Beach
145.68283	15.94329	457	Barnacle Beach-788
145.68052	15.94094	324	Basket Case
145.68138	15.94273	345	Big Boy
145.67589	15.93901	267	Boulder Vent
145.67015	15.93633	300	C
145.68299	15.94342	461	Charlie Vent
145.68078	15.94086	330	Crinoids & Corals
145.66640	15.93874	240	D
145.68139	15.94270	345	Diamante Chimney
145.67674	15.93845	200	E
145.68029	15.94010	347	End North Massive
145.68138	15.94265	341	Five Towers
145.67574	15.93890	252	Floc Storm
145.67582	15.93924	272	Intense Diffuse -10Eh
145.67679	15.93976	331	Limpets
145.68040	15.93973	342	Massive Lava
145.67539	15.93869	213	Mat City
145.67615	15.93953	268	Fe-Mn Crust
145.67603	15.93956	280	Negative Eh
145.67991	15.94230	349	Sedi-Smp
145.68164	15.94280	369	Snail Flange
145.68146	15.94265	352	Softy
145.68113	15.94252	345	SW Edge
145.68149	15.94253	354	S Edge
145.68171	15.94286	380	Sulphide Chimney

5.2.4 Maug Dive Targets

Long (E)	Lat (N)	Z (m)	Maug (Targets)
145.22054	20.02402	150	Anchor
145.22035	20.02385	144	Anchor Chain
145.22264	20.02337	146	Cave
145.22302	20.02103	82	Cloudy
145.22172	20.02011	145	Egg Drop Soup
145.22270	20.02350	153	Egg Foo Young
145.22198	20.02371	143	Egg Salad
145.22277	20.02328	149	Egg White Springs
145.22039	20.02312	76	Filmy blue coral
145.22026	20.02322	92	Gorgonian Wall
145.22046	20.02238	41	Grape clusters
145.22299	20.02172	105	Milky Cloud
145.22311	20.02179	114	Milky Cloud-2
145.22323	20.02186	126	Milky Cloud-3
145.22300	20.02216	105	Milky Cloud-4
145.22294	20.02202	97	Milky Cloud-5

Long (E)	Lat (N)	Z (m)	Maug (Targets)
145.22252	20.02326	127	NE Dike
145.22071	20.02217	21	Peak
145.22218	20.02161	39	Pinnacle
145.22104	20.02081	51	Rope
145.22258	20.02340	144	Talus Vent
145.21816	20.02342	197	Wall Base
145.22277	20.02327	147	Yellow Mat

5.2.5 NW Eifuku Dive Targets

Long (E)	Lat (N)	Z (m)	NW Eifuku (Targets)
144.04070	21.49139	1860	A
144.03945	21.48986	1720	B
144.04056	21.48884	1715	Bacterial Balls
144.04372	21.48629	1608	Bob's Rocks
144.04292	21.48695	1560	C
144.04124	21.48753	1603	Champagne
144.04144	21.48761	1607	Champagne-2
144.04182	21.48773	1573	Cliff House
144.04168	21.48775	1573	Cliff House-793
144.04024	21.49037	1798	Contact Old-New
144.04256	21.48731	1536	Eifuku Summit - Orange Rind
144.04019	21.48819	1622	Floc
144.04165	21.48770	1576	Fouling
144.04101	21.48747	1617	Ice Cream
144.04073	21.48762	1643	Ice Fall
144.04088	21.48745	1641	Ice Sheet
144.04142	21.48776	1600	More Mussels
144.04162	21.48784	1595	Mussel Cliff
144.04168	21.48795	1594	Mussel Mound
144.04118	21.48813	1629	neg-Eh
144.04080	21.48827	1565	Plume
144.04279	21.48724	1539	Push core-1
144.04095	21.48817	1633	Ski Slope
144.04344	21.48644	1578	Smp- bacteria
144.04171	21.48773	1573	Spicules
144.04153	21.48771	1615	Sulfur Dendrite
144.03929	21.48945	1664	Top of Ridge
144.04125	21.48686	1605	Top Tower
144.04177	21.48767	1605	Trap @ Champagne
144.04435	21.48595	1641	Water Grenade
144.04199	21.48817	1588	Yellow Cone
144.04035	21.48854	1675	Yellow Top
144.04216	21.48658	1607	Yellow Top-S

5.2.6 Kasuga-2 Dive Targets

Long (E)	Lat (N)	Z (m)	Kasuga-2 (Targets)
143.63616	21.60860	393	Barnacle Boulders
143.63634	21.60875	384	Crab Slope
143.63622	21.60846	389	Cracked Vent
143.63854	21.61011	380	Eh 130
143.63888	21.61091	400	Eh 98
143.63584	21.60885	409	Flat Bottom
143.63649	21.60924	348	Hairy Mat
143.63645	21.60914	358	Hairy Rock
143.63683	21.61117	300	Summit
143.63582	21.60803	412	Mat Ridge
143.63697	21.61055	303	Pinnacle
143.63617	21.61016	285	Pinnacle-2
143.63565	21.60864	405	SW Eels
143.63643	21.60883	371	Whale Rock
143.63805	21.61241	341	Yellow Overlord

5.2.7 Daikoku Dive Targets

Long (E)	Lat (N)	Z (m)	Daikoku (Targets)
144.19200	21.32497	400	AA
144.19271	21.32341	344	Bluff
144.19281	21.32454	440	Bottomless Pit
144.19286	21.32367	360	Bubbles
144.19202	21.32499	396	Cactus Flower
144.19272	21.32438	391	Crater tuff luck
144.19189	21.32470	389	Fish Crack
144.19223	21.32463	379	Fish Spa

5.3 Navigation Processing and Final Navigation Files

Susan Merle and Shannon Ristau

The ROPOS navigation files were post-processed when we returned to the beach. Several steps are necessary for navigation processing. The main processing steps include:

- 1) IDL program Navedit4, written by Bill Chadwick. The program visually displays all the navigation points, plus allows one to edit out any outliers and errant points. Sometimes when errant points are removed a small amount of navigation is eliminated - usually at the start or end of a dive.
- 2) IDL program get_ropos_llt, written by Andy Lau, updated by Bill Chadwick. This program allows one to smooth the navigation. The more noise in the data, the larger the smoothing factor applied. The USBL navigation worked quite well for the shallow volcanoes. In deeper water a larger smoothing factor had to be applied to the data. Anyone requiring the final navigation files contact: susan.merle@noaa.gov

5.3.1 Processed Navigation Quality and Time Ranges

Dive	Location	Bottom Time	Processed Navigation File Times
R782	NW Rota-1	3/28 1448 - 3/29 0011	3/28 1529 - 3/29 0011
When we arrived near the bottom at 1448 there were too many particulates in the water so we stayed off the bottom, going deeper down the slope. At 1533 we were on the bottom again. No good navigation data until that time.			
R783	NW Rota-1	3/29 1148 - 3/30 0544	3/29 1148 - 3/30 0157
The transponder for the USBL lost its charge at ~0200. The batteries went dead. No navigation after that point.			
R784	NW Rota-1	3/30 1350 - 2323	3/30 1350 - 2323
R785	W Rota	3/31 1131 - 1950	3/31 1137 - 1920
Missing 30 minutes navigation at end of dive. The original nav fix file ended at 1920. No navigation after that point.			
R786	NW Rota-1	4/1 0749 - 4/2 0205	4/1 0755 - 4/2 0203
R787	E Diamante	4/3 0753 - 4/4 0001	4/3 0811 - 4/4 0001
R788	E Diamante	4/4 1237 - 4/5 0351	4/4 1237 - 4/5 0350
R789	Maug	4/7 0753 - 4/7 2143	4/7 0753 - 4/7 2143
R790	Maug	4/8 0332 - 0709	4/8 0332 - 0708
R791	NW Eifuku	4/9 0352 - 2020	4/9 0359 - 2019
R792	NW Eifuku	4/10 0507 - 1427	4/10 0513 - 1427
R793	NW Eifuku	4/11 0418 - 2252	4/11 0617 - 2252
Missing 2 hours of navigation at the start of the dive. The nav system was set to the wrong frequency. Nav was restored at 0617. No navigation for first 3 samples (somewhere between Yellow Top and Bacterial Balls).			
R794	Kasuga-2	4/12 1136 - 4/13 0038	4/12 1136 - 4/13 0037
R795	Daikoku	4/13 1330 - 1750	4/13 1330 - 1750

6.0 ROPOS DIVES: STATISTICS and SUMMARIES

6.1 ROPOS DIVE STATISTICS

13 ROPOS Dives on Mariana Arc volcanoes	R782 – R795
Total Wet Time	200.11 hours
Total Bottom Time	173.95 hours
Total Number of ROPOS samples	323

6.2 ROPOS DIVE SUMMARIES

R782: Northwest Rota-1
wet time (UTC): 3/28 1415 - 3/29 0121. JD 88-89. 11.1 hrs.
bottom time (UTC): 3/28 1448 - 3/29 0011. 9.38 hrs. [21 samples]
R782 Dive Summary: Exploration dive at NW Rota-1. When arrived at the bottom at 1448 there were too many particulates in the water so we stayed off the bottom, heading down slope to try to get out of the plume. At 1558 we were on the bottom again. No nav until 1558. Diffuse venting evident in many places along the ridge and on the southern scarp of the summit. Biota consisted of crabs, gastropods and shrimp. Various geological features including massive lavas, outcroppings, dune-like structures, etc. New vent sites: Shimmering, High Flow Area, Gastros, Yellow Top, Fault Shrimp . Samples: 7 rocks, 2 sediments, 1 McLane pump, 4 suction. Shimmering Shrimp: 1 biology, 5 suction. Scarp Top: 1 rock sample.
R783: Northwest Rota-1
wet time (UTC): 3/29 1117 - 3/30 0634. JD 89-90. 19.28 hrs.
bottom time (UTC): 3/29 1148 - 3/30 0544. 17.93 hrs. [37 samples]
HFS sampling dive at NW Rota-1. Navigation was lost due to inadequate battery charge around 3/30 0200. There was no decent navigation after that point (~2.5 hours at end of dive). A huge plume was found with intense heat and large amounts of sulfur. The crater was eventually named "Rota Pit" - but changed to "Brimstone Pit" at a later time. Started at Fault Shrimp, next to Scarp Top, then Iceberg for shrimp behavioral study, next to White Mat/Gastros, then to High Flow, then to exploring the Western Fault Scarp. At the end of the dive we returned to Brimstone Pit. Samples: Fault Shrimp: 2 plankton nets, 4 HFS, 1 gas tight, 1 suction, and 1 rock. Scarp Top: 5 HFS; 1 gas tight bottle, 1 suction 1 rock. Iceberg: 7 HFS, 1 gas tight bottle, 2 suction, 1 rock. Near Gastros: 1 suction. High Flow: 3 HFS, 1 gas tight. W Fault Scarp: 1 suction, 1 rock. Brimstone Pit: 2 HFS.
R784: Northwest Rota-1
wet time (UTC): 3/30 1312 – 3/31 0106. JD 90-91. 11.9 hrs.
bottom time (UTC): 3/30 1350 - 2323. 9.51 hrs. [9 samples]
[Imagenex survey: 3/30 1613 – 2137. ~ 30 m off bottom]
Biology/Geology dive at NW Rota-1. Began the dive at the area formerly called "Nice Colony" - it was re-named " Cnidaria ". 3 biological samples collected in the Cnidaria area: (2 suction and 1 bio/geo including soft coral, hydroids and an anemone). Next we completed an Imagenex survey of the summit of the volcano. Sampled with the McLane pump and plankton nets during the survey. At the end of the dive went to Brimstone Pit to explore, sampling 2 rocks. There we witnessed an eruptive event and terminated the dive in order to determine ship/ROPOS safety. Suctioned the top of the biobox to collect particulates from the eruptive plume.
R785: West Rota
wet time (UTC): 3/31 1007 -3/31 2237. JD 91. 12.5 hrs.
bottom time (UTC): 3/31 1131 - 3/31 1950. 8.32 hrs. [12 samples]
Exploratory dive on W Rota, mainly observing the geologic features of the volcano. West Rota geological traverse from the caldera bottom up to the top of the east rim. Lots of pumice down in the caldera. Traversing up the east rim saw numerous bands of pyroclastic flows. Samples: 10 rocks and 2 plankton nets. ROPOS was halted on the ascent at Z=200 for over 2 hours due to winch problems.

R786: Northwest Rota-1
wet time (UTC): 4/1 0705 - 4/2 2206. JD 92-93. 19.41 hrs.
bottom time (UTC): 4/1 0749 - 4/2 0205. 18.27 hrs. [39 samples] [Imagenex survey: 4/1 0749 - 4/2 0205. ~30 m off bottom]
Biological, geological and HFS sampling dive at NW Rota-1. Transit from Brimstone Pit to Shimmering Sands. Deployed Marker-75 at White Wall. Next on to Fault Shrimp and Gastros, followed by Imagenex mapping and more sampling at Brimstone Pit. Samples: Brimstone Pit : 12 HFS, 2 gas tights, 1 rock, 2 plankton nets. Shimmering Sands : 9 HFS, 2 gas tights, 1 bio/geo, 1 suction (sediment). White Wall : 2 rocks. Fault Shrimp : 6 suction (shrimp). Gastros : 1 suction (large shrimp). Imagenex and DSC surveys completed at Brimstone Pit area.
R787: East Diamante
wet time (UTC): 4/3 0732 -4/4 0034. JD 94-95. 17.03 hrs.
bottom time (UTC): 4/3 0753 - 4/4 0001. 16.13 hrs. [31 samples]
Exploratory dive at E Diamante volcano. Dive began at Barnacle Beach, continued to the Black Forest area (and Diamante Chimney), then to Aquarium. Samples: AO : 1 suction (bacterial mat), 1 rock. Barnacle Beach : 4 bio/geo, 2 suction (bacterial mat). Black Forest : 3 rocks, 1 sulfide, 1 suction (sediment), 2 plankton nets, 1 McLane. Diamante Chimney : 2 sulfides, 7 biology samples (actually 9 snails listed as 7 separate samples), 1 suction (particulates). Middle Cone : 1 suction (bio). Boulder Vent : 1 suction (bio). Aquarium : 1 bio/geo (rock and algae). Central summit cone : 1 bio/geo, 1 suction (bio).
R788: East Diamante
wet time (UTC): 4/4 1201 - 4/5 0424. JD 95-96. 16.38 hrs.
bottom time (UTC): 4/4 1237 - 4/5 0351. 15.23 hrs. [31 samples]
HFS and biology sampling dive at high temperature vents on East Diamante. Dive began at Barnacle Beach and ended at Aquarium. Samples: Barnacle Beach : 6 HFS, 1 biology (crab trap), 1 suction (sponges and snails). 5 Towers : 2 suction (bacterial mat), 4 HFS, 2 gas tights, 2 sulfides. Diamante Chimney : 4 HFS, 2 gas tights. Black Forest : 2 plankton net samples. Fe-Mn Crust : 1 suction (snails and bacterial mat). Intense Diffuse : 1 suction (sponges and snails). Central Cone : 3 suction (1 bio 2 mat), 1 bio/geo (dacite and limpets).
R789: Maug
wet time (UTC): 4/7 0737 - 4/7 2206. JD 98. 14.48 hrs.
bottom time (UTC): 4/7 0753 - 4/7 2143. 13.83 hrs. [7 samples]
Exploration dive at Maug caldera. Traversed around the central cone at the 145m contour. Found 2 sites of diffuse venting on the NE side of the main cone. Samples: W of main central cone : 1 water. Maug (traverse) : 3 rocks. Egg Drop Soup : 1 suction (bacterial mat). Egg White Springs : 1 rock. Egg Salad : 1 rock.
R790: Maug
wet time (UTC): 4/8 0316 - 4/8 0733. JD 99. 4.28 hrs.
bottom time (UTC): 4/8 0332 -4/8 0709. 3.62 hrs. [16 samples]
HFS and suction sampling dive at Maug. Samples: Talus Vent : 1 gas tight. Egg Foo Young : 1 HFS. Cave Vent : 2 gas tights, 8 HFS; 1 rock, 2 suction (bacterial mat). Another gas tight was tripped on the sub's ascent at Z=66, seawater was sampled.
R791: Northwest Eifuku
wet time (UTC): 4/9 0216 - 4/9 2207. JD 100. 19.85 hrs.
bottom time (UTC): 4/9 0352 -4/9 2020. 16.47 hrs. [37 samples]

Exciting HFS, biology and geology dive at NW Eifuku. Set down near yellow bacterial mat rolling down steep slope. The area was named Bacterial Balls. Ascended upslope toward the summit and discovered Mussel Mound and More Mussels. The mussels were found living in low-flow areas. Lots of biota. Moved on to discover Champagne area! Champagne is an area of small white chimneys pouring out white smoke and large CO2 bubbles. Liquid Co2 bubbles escaping from the seafloor in the area. Lots of sampling. The top of the volcano is blanketed with yellow bacterial mat. Samples: Near **Point B**: 1 rock. **Bacterial Balls**: 3 suction (bacterial mat). **Yellow Top**: 1 suction (bacterial mat). **More Mussels**: 1 biology sample (mussels). **Icefall**: 2 HFS; 1 gas tight. **Top Tower**: 1 suction (bacterial mat and biology), 1 rock. **Champagne**: 9 HFS, 3 gas tight, 3 suction (fauna, particulate debris and bacterial mat), 1 biology (mussel). **Champagne-2**: 1 HFS. **Cliff House**: 7 HFS. **Mussel Mound area**: Plankton net tow (port and stbd). When ROPOS neared the surface gas bubbles poured out of the HFS flush hose. Most HFS samples from Champagne site collected on this dive were lost.

R792: Northwest Eifuku

wet time (UTC): 4/10 0334 - 4/10 1550. JD 101. 12.26 hrs.

bottom time (UTC): 4/10 0507 - 4/10 1427. 9.33 hrs. [23 samples]

Geological and biological sampling at NW Eifuku. Deployed shrimp/crab trap at Champagne. Samples: **Transiting from SE of summit to summit** 1 mini-water sample, 2 rocks, 1 Fe-oxide crust. **Orange Rind**: 1 push core of yellow/orange mound. **Mussel Mound to Fouling**: 1 stbd McLane pump. **Fouling area**: 1 biology (~26 mussels). 2 suction (mussel assemblage fauna, assemblage particulates). **Champagne**: 4 rocks (chimney material, elemental sulphur, fresh lava), 5 suction (particulates, bacterial mat, meiofauna), 1 bio/geo (limpets on rock), 1 gas tight, 2 plankton nets, 1 port McLane pump. Attempted a modified core sample of bubbles - but they didn't make it to the surface. Dive was aborted due to ROPOS hydraulic leak.

R793: Northwest Eifuku

wet time (UTC): 4/11 0253 - 4/12 0132. JD 102 - 103. 21.26 hrs.

bottom time (UTC): 4/11 0418 - 4/11 2252. 18.57 hrs. [37 samples]

[Imagenex survey: 4/11 1655 - 2027. ~30 m off bottom]

HFS, suction and geological sampling dive on NW Eifuku. Missing 2 hours of navigation at the start of the dive. Nav was restored at 0617. Samples: **Yellow Top**: 3 suction (yellow mat). **Fouling area**: 2 HFS, 1 suction (juvenile mussels). **Yellow Cone**: 2 HFS, 2 suction (mini chimney and bacterial mat). **Champagne**: 3 HFS, 1 gastight, 2 rocks, 1 shrimp trap, 1 suction (crab). **Sulfur Dendrite**: 5 HFS, 1 gas tight. **Cliff House**: 6 HFS, 2 gas tight, 1 rock. **Sulfur Spicules** 1 HFS, 1 bio/geo (spicule and snails). **Summit and NW Venting area**: Imagenex survey, 2 plankton nets during survey. Collected liquid CO2 bubbles at Champagne and watched the phase change as the sub ascended. Observed HFS near surface. Bubbles were venting from the HFS sampler.

R794: Kasuga-2

wet time (UTC): 4/12 1042 - 4/13 0132. JD 103 - 104. 14.83 hrs.

bottom time (UTC): 4/12 1136 - 4/13 0038. 13.03 hrs. [16 samples]

Exploratory dive to Kasuga-2. Lots of searching for hydrothermal activity. Found a bit of diffuse flow. Cage took a tumble on the edge of the volcano. **Caldera area**: 2 rocks. **Near summit** 1 suction (sediment and crust). **Barnacle Boulders**: 2 suction (fauna and sediments). **Mat Ridge**: 3 suction (tubeworms, sponges, bacterial mat). **Cracked** 1 bio/geo (barnacles on rock), 5 HFS, 2 gas tight. Incredible abundance of flatfish (not sampled).

R795: Daikoku

wet time (UTC): 4/13 1259 - 4/13 1832. JD 104. 5.55 hrs.

bottom time (UTC): 4/13 1330 - 4/13 1750. 4.33 hrs. [7 samples]

Exploratory dive at Daikoku. Found some diffuse venting, tubeworms and other biota. Samples: **Bottomless Pit** 1 HFS. **Fish Spa**: 5 suction (bottom sediments under and around flatfish), 1 bio/geo (rock and anemones). Incredible abundance of flatfish (not sampled).

7.0 ROPOS SAMPLES

7.1 R782 Sample Log: NW Rota-1

Sample	Lat (N)	Long (E)	Time	R782 Sample Description: NW Rota-1	PI	SubSmps
R782-RK-0001	14.5971	144.7721	15:39:59 Mar/28/04	Fist size piece of lava/talus(?). Looks like a vesiculated lava - maybe glassy; maybe plagioclase crystals seen? Placed in the boot. Z=884.1.	SROF geo team (Stern)	
R782-RK-0002	14.5986	144.7724	16:23:36 Mar/28/04	Sample of relatively fresh lava with white plagioclase phenocrysts about 6 cm in diameter with vesicles. Z=799.1.	SROF geo team (Stern)	
R782-RK-0003	14.5998	144.7726	16:57:52 Mar/28/04	Sampled piece of lava here. Looks like phenocrysts of plagioclase and maybe some vesicles? Aprox. fist-size piece. Z=718.8.	SROF geo team (Stern)	
R782-SS-J1-0004	14.6012	144.7755	19:05:22 Mar/28/04	Suction shrimp into jar-1. Z=516. (Shimmering Vent)	Juniper	Tunncliffe
R782-SS-J3-0005	14.6012	144.7755	19:13:20 Mar/28/04	Suction into jar-3 for loose sediment that shrimp were feeding upon. Probably bacterial mat. Z=516.1. (Shimmering Vent)	Juniper	
R782-RK-0006	14.6012	144.7755	19:31:29 Mar/28/04	Sampled rock at diffuse site. Put in port biobox. Some yellow bacterial mat on surface. Rock crumbled. Ended up with smaller piece. Bacterial mat not present when rock taken from the biobox. Z=516.1. (Shimmering Vent)	SROF geo team	
R782-SS-J5-0007	14.6012	144.7755	19:34:24 Mar/28/04	Suction into jar-5. Slurping yellow material off rock face in diffuse venting area. Yellow material is probably a sulfur coating with "bugs" in it. Subsamp: pebbles with orange stain. Z=515.8. (Shimmering Vent)	Moyer / de Ronde	Hein
R782-RK-0008	14.6012	144.7755	19:40:39 Mar/28/04	Sample rock material with yellow bacterial mat/sulfur(?) on surface. Collected with suction sampler (very small piece of rock with mat on it). Put in port biobox. Note: this sample was not found in the biobox after the dive. Z=516.5. [SAMPLE LOST] (Shimmering Vent)	SROF geo team	Moyer
R782-Bio-0009	14.6012	144.7755	20:02:01 Mar/28/04	Grabbed crab with suction sampler. Placed in port biobox. Z=516.6. (Shimmering Vent)	Tunncliffe	
R782-SS-J2-0010	14.6012	144.7756	20:05:56 Mar/28/04	Suction for biology into jar-2. Collected a white crab. Z=516.2. (Shimmering Vent)	Tunncliffe	
R782-SS-J3-0011	14.6012	144.7756	20:12:58 Mar/28/04	Suction biology into jar-3. A white crab. Z=515.3. (Shimmering Vent)	Juniper	
R782-SS-J8-0012	14.6012	144.7755	20:13:32 Mar/28/04	Another crab ended up in the flush bottle jar-8. Z=515.4. (Shimmering Vent)	Tunncliffe	
R782-SS-J4-0013	14.6012	144.7755	20:16:08 Mar/28/04	Suction of shrimp and sediment into jar-4. We're at the top of the cone here about 2 meters from the last sample location. Subsamples: Sand and shrimp. Z=515.4. (Shimmering Vent)	Juniper	Hein / Tunncliffe
R782-SS-J6/8-0014	14.6012	144.7755	20:21:30 Mar/28/04	Collecting gravel and sand from previous shrimp site. Same sand as suctioned for shrimp. Fine-grained sediment washed out. Sample in same jar as R782-SS-J8-0012 (crab). Flushed remainder of sample in hose into jar-6. Z=515.2. (Shimmering Vent)	Hein	
R782-SS-J7-0015	14.6012	144.7755	21:06:50 Mar/28/04	Suction sample for bacterial mat at base of shimmering shrimp vent site near cavern into jar-7. Tavg=11C. Continued after rock sample at 21:28. Z=517.5. (Shimmering Vent)	Moyer	
R782-RK-0016	14.6012	144.7755	21:15:29 Mar/28/04	Completely altered rock - browns and grays. From roof of cavern venting shimmering fluids. Rock highly friable and broke into several pieces during sampling. In port biobox. Z=517.4. (Shimmering Vent)	SROF geo team	
R782-RK-0017	14.6006	144.7761	23:16:20 Mar/28/04	Collecting mineralized gray-coated rock. Limpet on it. Largest rock in the boot. Shimmering water came from place rock was collected. Z=537.3.	SROF geo team (Hein)	Metaxas
R782-RK-0018	14.6008	144.7774	00:06:47 Mar/29/04	Rock sample. Looks like may be sulfur(?) in this sample taken from shimmering water area. - big yellow outcrop. The rock is very porous. It crumbled when ROPOS grabbed it. Now 1 pebble size and several pieces - crumbs? Z=565.1. (Scarp Top)	SROF geo team	
R782-MP-0019a	14.6008	144.7774	00:11:36 Mar/29/04	Stbd McLane pump sample on the ascent. Pumping from 200m to surface. Rising 5 meters/min. 10 liter lots. Start 0039. Stop 0116:56. 20 lots total. Z=564.9. (Scarp Top)	Juniper	
R782-sed-0019b	14.6001	144.7777	03:29:11 Mar/29/04	Sediment sample consisting of rock fragments; pyrite; chalcopyrite(?); sulfur and some microbiology (foraminifera etc) collected from the bottom of the biobox.	Hein	
R782-sed-0020	14.6001	144.7777	03:29:15 Mar/29/04	Sediment sample consisting of rock fragments; pyrite; chalcopyrite(?); sulfur and some microbiology (foraminifera etc) collected from the boot.	Hein	

7.2 R783 Sample Log: NW Rota-1

Sample	Lat (N)	Long (E)	Time	R783 Sample Description: NW Rota-1	PI	SubSmps
R783-net-S-0001	14.6010	144.7757	11:59:44 Mar/29/04	Sibd larval net tow. 3-20 m above bottom. Ship 0.5kts. ROPOS ~1 kt. Start: Shimmering Shrimp; Fault Shrimp; 60m N of Fault Shrimp; Yellow Top; Fault Shrimp; 60m N of Fault Shrimp; Fault Shrimp. Z=517-572m.	Metaxas	
R783-net-P-0002	14.6010	144.7758	11:59:57 Mar/29/04	Port larval net tow. 3-20 m above bottom. Ship 0.5kts. ROPOS ~1 kt. Start: Shimmering Shrimp; Fault Shrimp; 60m N of Fault Shrimp; Yellow Top; Fault Shrimp; 60m N of Fault Shrimp; Fault Shrimp. Z=517-572m.	Metaxas	
R783-HFS-11-0003	14.6008	144.7773	13:12:12 Mar/29/04	HFS filtered bag-11. Start=1312 Stop=1317. T2=17 Tmax=23.1 T1avg= 22.1. Vol=650ml. Z=582.6. (Fault Shrimp)	Butterfield	
R783-HFS-13-0004	14.6007	144.7773	13:19:07 Mar/29/04	Sterivex DNA filter-13. Start=1319 Stop=1332. T2=16 T1max=22.6 T1avg=20.4. Vol=1204ml. Z=582.7. (Fault Shrimp)	Butterfield	Bolton
R783-GTB-1-0005	14.6008	144.7773	13:22:56 Mar/29/04	Fired gas tight bottle-1 (HIL #9). T=21.5. Z=582.7. (Fault Shrimp)	Lupton	Butterfield / Lilley
R783-HFS-7-0006	14.6008	144.7773	13:34:28 Mar/29/04	HFS FISH filter-7. Start=1334 Stop=1335. T2=16.0 T1max=21.0 T1avg=20.6. Vol=203ml. Z=582.6. (Fault Shrimp)	Butterfield	Bolton
R783-HFS-5-0007	14.6008	144.7773	13:38:21 Mar/29/04	HFS piston-5. Start=1338 Stop=1343. T2=17 T1max=22.2 T1avg=20.7. Vol=687ml. Z=582.7. (Fault Shrimp)	Butterfield	Bolton
R783-SS-JJ2-0008	14.6008	144.7773	14:12:53 Mar/29/04	Suctioning yellowish mat material and shrimp in same general location as fluid sampling - into jar-J2. Z=582.4. (Fault Shrimp)	Juniper	De Ronde / Tunncliffe
R783-RK-0009	14.6008	144.7773	14:29:51 Mar/29/04	Piece of yellowish-white (sulfur) rock. Two small pieces fell into the bag from the larger piece in the frame grab. Z=582.6. (Fault Shrimp)	SROF geo team (De Ronde)	
R783-HFS-8-0010	14.6008	144.7775	15:23:34 Mar/29/04	HFS unfiltered bag-8. Start 1529 Stop 1534. Tmax=39.7 Tav=39.0 T2=25.8. Vol=625ml. Z=563.7. HFS valve sticking. Site is on top large mound of hydrothermal deposits. More vigorous flow. (Scarp Top)	Butterfield	Bolton
R783-HFS-9-0011	14.6008	144.7775	15:35:27 Mar/29/04	HFS filtered bag-9. Start 1535 Stop 1541. Tmax=39.5 Tav=39.2 T2=26.7. Vol=625ml. Z=563.8. Temperature is holding pretty stable here. (Scarp Top)	Butterfield	
R783-GTB-2-0012	14.6008	144.7775	15:42:14 Mar/29/04	Firing gas tight bottle-2 (HIL #11). Fired at 1543. Tav=39. Z=563.7. (Scarp Top)	Lupton	Butterfield / Lilley
R783-HFS-3-0013	14.6008	144.7775	15:44:45 Mar/29/04	HFS sterivex DNA filter-3. Start 1545 Stop 1558. Tmax=39.9 Tav=38.7 T2=26.0. Z=563.8. Vol=1201ml. There was a slight temperature drop during sampling. Current may have changed direction. (Scarp Top)	Butterfield	Bolton
R783-HFS-10-0014	14.6008	144.7775	15:59:39 Mar/29/04	HFS filter-10 for RNA. Start 1600 Stop 1615. Tmax=39.1 Tav=38.5 T2=26.0 Z=563.8 Vol=1219ml. Temperature was very stable during sampling. (Scarp Top)	Butterfield	Bolton
R783-HFS-4-0015	14.6008	144.7775	16:16:29 Mar/29/04	HFS piston-4. Start 1616 Stop 1622. Tmax=39.0 Tav=38.4 T2=26.0. Z=563.8. Vol=789ml. (Scarp Top)	Butterfield	Bolton
R783-SS-J1-0016	14.6008	144.7775	16:33:30 Mar/29/04	Sampled crabs (3). Later added 3-4 shrimps and some of the yellow material (sulfur) encrusting the sediments in this Scarp Top area. Z=564.8. (Scarp Top)	Juniper	
R783-RK-0017	14.6008	144.7775	17:06:19 Mar/29/04	Sampled rock and put in the purse. It is a vesiculated rock with one side having a coating of sulfur(?) on it. Sample about fist sized. Z=565.1. (Scarp Top)	SROF geo team	
R783-HFS-14-0018	14.6008	144.7763	18:02:17 Mar/29/04	HFS filtered bag-14 Start 1802 Stop 1807. Tmax=46.1 Tav=45.6 T2=29.0 Vol=662ml. Z=530. Temperature remained stable during sampling. (Iceberg)	Butterfield	
R783-HFS-12-0019	14.6008	144.7763	18:09:16 Mar/29/04	HFS RNA filter-12. Start 1809 Stop 1823 Tmax=48.3 Tav=46.0 T2=29.0 Vol=1252ml Z=530. Temperature was stable. (Iceberg)	Butterfield	Bolton
R783-GTB-3-0020	14.6008	144.7763	18:17:38 Mar/29/04	Firing gas tight bottle-3 (HIL #7). Fired at 1821. Temperature at firing was 45 degrees and T2 was 29 degrees. Z=529.9. (Iceberg)	Lupton	Butterfield / Lilley
R783-HFS-21-0021	14.6008	144.7763	18:24:27 Mar/29/04	HFS sterivex DNA filter-21. Start 1825 Stop 1836. Tmax=52.3 Tav=51.7 T2=32.0. Vol=1025ml. Z=529.7. Pump stopped several times during sampling and had to be restarted. (Iceberg)	Butterfield	Bolton
R783-HFS-22-0022	14.6008	144.7763	18:36:45 Mar/29/04	HFS piston-22. Start 1838 Stop 1844. Tmax=51.9 Tav=49.6 T2=31.0. Vol=701ml. Z=529.9. Intermittent particles from the outflow. Temperature is very slowly increasing but relatively stable for each sample. (Iceberg)	Butterfield	Bolton
R783-HFS-2-0023	14.6008	144.7763	18:45:10 Mar/29/04	HFS FISH filter-2. Start 1847 Stop 1848. Tmax=51.7 Tav=51.5 T2=32.0. Vol=250ml Z=530. (Iceberg)	Butterfield	Bolton
R783-RK-0024	14.6008	144.7763	18:53:03 Mar/29/04	Hydrothermally altered vesiculated lava taken from same spot as fluid sampling. Piece is about fist sized with sulfur on it. Going into the purse. Z=529.9. (Iceberg)	SROF geo team (De Ronde)	

Sample	Lat (N)	Long (E)	Time	R783 Sample Description: NW Rota-1	PI	SubSmps
R783-HFS-24-0025	14.6008	144.7763	19:24:21 Mar/29/04	HFS piston-24. Start 1924 Stop 1932. Tmax=57.1 Tavg=57.0 T2=37.0. Vol=615ml. Z=529.2. Large vertical crack directly above site of previous fluid sampling. (Iceberg)	Butterfield	Bolton
R783-HFS-18-0026	14.6008	144.7762	19:34:36 Mar/29/04	HFS filtered bag-18. Start 1934 Stop 1940. Tmax=57.2 Tavg=56.7 T2=36. Vol=651ml. Z=529. Second fluid sampling site. (Iceberg)	Butterfield	
R783-SS-J5-0027	14.6008	144.7763	19:48:38 Mar/29/04	Suction sample into jar-5 - from the crack - for bacterial mats into jar-5. Tavg=~58 C. Start 1948. End 1956. Z=529. (Iceberg)	Moyer	
R783-SS-J6-0028	14.6007	144.7763	19:56:29 Mar/29/04	Suction for bacterial mat into jar-6. from the crack. Tavg=~58. Start 1956. Stop 2006. Z=529. Lots of mat in that sample. (Iceberg)	Moyer	
R783-SS-J2-0029	14.6008	144.7760	20:47:46 Mar/29/04	Suction for limpets at this site. Start 2047. Moved to a nearby spot. Start 2nd attempt 2056. No limpets collected - but shrimp were collected and put into jar-2. Stop 2112. Z=526.5. (near Gastros)	Juniper	
R783-HFS-23-0030	14.6010	144.7756	21:53:43 Mar/29/04	HFS filtered piston-23. Start 2154 Stop=2204. Tmax=30.2 Tavg=26.7 Vol=701ml. Z=520.9. (High Flow Area)	Butterfield	
R783-HFS-19-0031	14.6010	144.7756	22:06:04 Mar/29/04	HFS unfiltered bag-19 Start 2206 at 36.5C. Stop=2212 Tmax=36.8 Tavg=35.6 Vol=659ml Z=520.9. (High Flow Area)	Butterfield	
R783-HFS-16-0032	14.6010	144.7756	22:13:27 Mar/29/04	HFS unfiltered bag-16. Start 2213 Stop=2219. Tmax=37.0 Tavg=35.5. Vol=603ml. Z=521.0. (High Flow Area)	Butterfield	
R783-GTB-4-0033	14.6010	144.7756	22:20:00 Mar/29/04	Gas tight bottle-4 (HIL #2). T=35.5-37C. Z=520.9. (High Flow Area)	Lupton	Butterfield / Lilley
R783-SS-J3-0034	14.6027	144.7720	00:44:13 Mar/30/04	Suction sample into jar-3. Search for fauna in sediment. Sediment at base of west fault. Z=636.9. (western fault scarp)	Juniper	
R783-RK-0035	14.6012	144.7713	01:17:37 Mar/30/04	Collecting an unaltered volcanic rock. We're on the western fault near the summit. Z=618.1.	SROF geo team (Hein)	
R783-HFS-17-0036	14.6008	144.7753	04:37:00 Mar/30/04	HFS bag-17 Start=4:37 Stop=4:41. Tmax=29.8 Tavg=25.8 T2=26. Vol=500ml. Z=565.5. On south side of central ridge. (Brimstone Pit)	Butterfield	
R783-HFS-20-0037	14.6008	144.7753	05:22:28 Mar/30/04	HFS filtered piston-20. Start=0522 Stop=0526. T1avg=12.8 T1max=16.7 T2avg=12 T2max=16.7. Vol=712ml. Z=548.6. Temp varying due to billowing floc obscuring the view. (Brimstone Pit)	Butterfield	

7.3 R784 Sample Log: NW Rota-1

Sample	Lat (N)	Long (E)	Time	R784 Sample Description: NW Rota-1	PI	SubSmps
R784-bio/geo-0001	14.6049	144.7735	14:17:23 Mar/30/04	Collected an anemone attached to a rock and placed it in the biobox. This is non-venting area. Z=606.0. (Cnidaria area)	Juniper	
R784-SS-J1-0002	14.6049	144.7733	14:34:19 Mar/30/04	Suction sample of hydroids into jar-1. Suctioning rock were previous sample was collected. Z=601.2. (Cnidaria)	Juniper	
R784-SS-J2-0003	14.6049	144.7732	15:14:39 Mar/30/04	Sampled soft coral into jar-2. Z=599.5. (Cnidaria)	Juniper	Tunncliffe
R784-net-port-0004	14.6025	144.7720	16:18:08 Mar/30/04	Opening port and stbd plankton nets. Towed during Imagenex survey at ~30m above the bottom. Zmin=537 Zmax=665 Zavg=~600. Start 1618 (start Line A) Stop 2113 (end Line L). (stbd net sample R784-0008)	Metaxas	
R784-RK-0005	14.6007	144.7752	22:36:05 Mar/30/04	Fist-sized piece of highly fractured and altered rock collected from below the pit crater. Port side biobox. Z=561.9. (near Brimstone Pit)	SROF geo team (Hein)	
R784-RK-0006	14.6008	144.7752	22:44:14 Mar/30/04	Sampled rock (spatter) from the edge of the pit crater rim. Less altered block of lava from area of mostly ash. Portside biobox. Z=551.5. (Brimstone Pit)	SROF geo team	
R784-SS-J5-0007	14.6008	144.7752	00:08:26 Mar/31/04	Suctioning the top of the biobox to try to collect some particles from the plume into jar-5. Mostly sulfur plus some small pieces of rock and lapilli (ash). 202 micron Nytex double wrap mesh (Moyers). Stop 0017. Z=608.7. (Brimstone Pit)	SROF geo team	
R784-net-stbd-0008	14.6025	144.7720	16:11:55 Mar/30/04	Opening port and stbd plankton nets at 1618. Towed during Imagenex survey at ~30m above the bottom. Zmin=537 Zmax=665 Zavg=~600. Start 1618 (start Line A) Stop 2113 (end Line L). [logged post-dive]	Metaxas	
R784-MP-0009	14.6026	144.7717	16:15:53 Mar/30/04	Begin McLane pump run. 5 liters/min. Stbd pump. Altitude 30m above bottom. Total 1250 liters filtered. Filtered throughout entire Imagenex survey. Z=603.	Juniper	

7.4 R785 Sample Log: W Rota

Sample	Lat (N)	Long (E)	Time	R785 Sample Description: W Rota	PI	SubSmps
R785-RK-0001	14.3338	144.8510	12:22:48 Mar/31/04	Piece of pumice with yellow/brown iron staining. Two pieces were taken: one from exterior - one from interior. The in situ rock was ~0.5m in diameter. Portside biobox. Z=1216.8. (Outcrop 1)	SROF geo team (Stern)	
R785-RK-0002	14.3337	144.8510	12:30:08 Mar/31/04	Piece of pumice with Fe crust. The Fe crust on the seafloor covers many square m's and is several cm's thick. Crust is brown in the middle and black on the outside. Z=1217. (Outcrop 1)	SROF geo team (Hein)	
R785-RK-0003	14.3334	144.8515	12:48:51 Mar/31/04	A clean piece of pumice collected in the big field of cobble sized pumice. Starboard biobox. Z=1199.8. (54 m east of Outcrop 1).	SROF geo team (Stern)	
R785-RK-0004	14.3332	144.8523	13:12:34 Mar/31/04	Rhyolite collected from the field of coarse pumice. Placed in the boot. Z=1160.3.	SROF geo team (Stern)	
R785-RK-0005	14.3334	144.8526	13:20:24 Mar/31/04	Black fist-size rock. This rock does not crush. Port biobox. Z=1143.5.	SROF geo team (Stern)	
R785-RK-0006	14.3334	144.8526	13:23:31 Mar/31/04	Grey rock that is very friable. When placed in the boot it falls apart. Z=1143.6.	SROF geo team (Stern)	
R785-RK-0007	14.3337	144.8532	13:44:18 Mar/31/04	Harder rock than pumice. Collected at the location where the older rocks are starting to show up. Placed in starboard biobox. It is a large rock. Z=1111.1. (Pre-caldera Rocks)	SROF geo team (Stern)	
R785-RK-0008	14.3314	144.8605	15:51:04 Mar/31/04	Sample of lava from the wall (moving up east side of caldera slope). Port side biobox. Sample is cube shaped and has at least two sides that are weathered by Fe-oxides. Z=788.6. (Wall)	SROF geo team (Stern)	
R785-RK-0009	14.3313	144.8607	16:04:00 Mar/31/04	Sampled large piece of rock sitting at base of pyroclastic unit. Elongate and reddish. Put in the boot. Z=778.6. (eastern slope)	SROF geo team (Stern)	
R785-RK-0010	14.3313	144.8607	16:10:27 Mar/31/04	Collected a piece of rock sitting within the pyroclastic unit. About 15+ cm in size. Placed in the boot. Z=776.4. (eastern caldera wall)	SROF geo team (Stern)	
R785-net-port-0011	14.3295	144.8646	18:35:03 Mar/31/04	Port and Stbd plankton nets opened. Port net sample good. Stbd net ripped near surface. 30m above bottom. 0.5 kts. Z=437.2.	Metaxas	
R785-net-stbd-0012	14.3243	144.8640	19:50:32 Mar/31/04	Port and Stbd plankton net samples. Port net sample good. Stbd net ripped near surface. Start 1835 Stop 1950. 30m above bottom. 0.5 kts.	Metaxas	

7.5 R786 Sample Log: NW Rota-1

Sample	Lat (N)	Long (E)	Time	R786 Sample Description: NW Rota-1	PI	SubSmps
R786-HFS-1-0001	14.6008	144.7753	08:20:20 Apr/01/04	HFS filter-1. The pipe is pointing down at 70-degree angle. T=29 +/-2. Z=560.9. Start=0820 Stop=0827. Tmax=33.8 (at the end) Tav=24.1(+/-5) T2=20. Vol=504ml. (Brimstone Pit)	Butterfield	
R786-HFS-2-0002	14.6008	144.7752	08:28:26 Apr/01/04	HFS FISH Filter-2. Z=560.90. Start=0828 Stop=0830. Tmax=32.6 (at the end) Tav=30.3 T2=24. Vol=252ml. (Brimstone Pit)	Butterfield	Bolton
R786-HFS-3-0003	14.6008	144.7753	08:31:16 Apr/01/04	HFS sterivex filter-3. Start1=0831 Stop1=0835. Start2=0837 Stop2=0844. Tmax=29.5 Tav=19.9 T2=17. Vol=1013 ml. Start3=0913 Stop3=0915. Z=561. Vol=1279 ml. (Brimstone Pit)	Butterfield	Bolton
R786-GTB-1-0004	14.6008	144.7753	08:34:26 Apr/01/04	Gas tight bottle-1 fired (HIL #11). Start=0833. T=27.4. Z=561.1. (Brimstone Pit)	Lupton	Butterfield / Lilley
R786-HFS-4-0005	14.6008	144.7753	08:44:50 Apr/01/04	HFS piston-4. Start=0845 Stop=0847. Tmax=26.1 Tav=23.6 +/-2 T2=18. Vol=390ml. Z=561. (Brimstone Pit)	Butterfield	Bolton
R786-HFS-8-0006	14.6008	144.7753	08:49:07 Apr/01/04	HFS unfiltered bag-8. Start=0849 Stop=0853. Tmax=27.1 Tav=23.3 +/-1.6 T2=18. Vol=471ml. Z=561.	Butterfield	Bolton
R786-GTB-2-0007	14.6008	144.7753	08:49:52 Apr/01/04	Fired gas tight bottle-2 (HIL #9). T=26. Z=561. (Brimstone Pit)	Lupton	Butterfield / Lilley
R786-HFS-11-0008	14.6008	144.7753	08:54:01 Apr/01/04	HFS filtered bag-11. Start=0854 Stop=0858. Tmax=29.5 Tav=25.5 +/-2.2 T2=21. Vol=476 ml. Z=561. (Brimstone Pit)	Butterfield	
R786-HFS-14-0009	14.6008	144.7753	08:59:13 Apr/01/04	HFS filtered bag-14. Start=0859 Stop=0902. Tmax=29.5 Tav=24.9+/-2 T2=20. Vol=472 ml. Z=561. (Brimstone Pit)	Butterfield	
R786-HFS-5-0010	14.6008	144.7753	09:03:33 Apr/01/04	HFS piston-5. Start=0907 Stop=0912. Tmax=29.4 Tav=226+/-2.9 T2=18. Vol=518ml. Z=561. (Brimstone Pit)	Butterfield	Bolton
R786-HFS-9-0011	14.6009	144.7754	10:21:35 Apr/01/04	HFS unfiltered bag-9. Start=1025 Stop=1029. Tmax=20.8 Tav=18.9+/-1.5 T2=14. Vol=512ml. Z=541. (Shimmering Sands)	Butterfield	Bolton

Sample	Lat (N)	Long (E)	Time	R786 Sample Description: NW Rota-1	PI	SubSmps
R786-HFS-16-0012	14.6009	144.7754	11:08:29 Apr/01/04	HFS filtered bag-16. Start=1110 Stop=1114. Tmax=75.3 Tavg=71+/-2.4 T2=45. Vol=469 ml. Z=539. (Shimmering Sands)	Butterfield	
R786-HFS-13-0013	14.6009	144.7754	11:14:41 Apr/01/04	HFS sterivex filter-13. Start=1116 Stop=1129. Tmax=69.1 Tavg=65.4+/-1.8 T2=42. Vol=1647ml. Z=539. (Shimmering Sands)	Butterfield	Bolton
R786-GTB-3-0014	14.6009	144.7754	11:23:19 Apr/01/04	Gas tight bottle-3 (HIL #5). Fired=1125. T=62. Z=539. (Shimmering Sands)	Lupton	Butterfield / Lilley
R786-HFS-12-0015	14.6009	144.7754	11:30:05 Apr/01/04	HFS RNA filter-12. Start=1130 Stop=1138. Tmax=66.6 Tavg=65.1+/-0.8 T2=41. Vol=1100ml. Z=539. (Shimmering Sands)	Butterfield	Bolton
R786-HFS-7-0016	14.6009	144.7754	11:39:32 Apr/01/04	HFS FISH filter-7. Start=1140 Stop=1143. Tmax=66.8. Tavg=65.4+/-0.9 T2=42. Vol=401ml. Z=539. (Shimmering Sands)	Butterfield	
R786-HFS-19-0017	14.6009	144.7754	11:44:28 Apr/01/04	HFS unfiltered bag-19. Start=1145 Stop=1149. Tmax=71.1 Tavg=67.5+/-2.8 T2=44.5. Vol=476ml. Z=539. (Shimmering Sands)	Butterfield	Bolton
R786-GTB-4-0018a	14.6009	144.7754	11:57:29 Apr/01/04	Gas tight bottle-4 (HIL #12). Fired=1157. T=75.0. Z=538.8. (Shimmering Sands)	Lupton	Butterfield / Lilley
R786-HFS-20-0018b	14.6009	144.7754	11:57:29 Apr/01/04	HFS piston with filter-20. Start=1157 Stop=1202. Tmax=86 Tavg=79.7+/-4 T2=47. Vol=739ml. Z=539. (Shimmering Sands)	Butterfield	
R786-HFS-22-0019	14.6009	144.7754	11:57:29 Apr/01/04	HFS piston-22. Start=1204 Stopped temporarily and moved to reposition. Started again. Stop=1209. Tmax=75.4 Tavg=74.4+/-0.7 T2=50. Vol=548ml. Z=539. (Shimmering Sands)	Butterfield	Bolton
R786-HFS-18-0021	14.6009	144.7754	12:10:35 Apr/01/04	HFS filtered bag-18. Start=1211 Stop=1215. Tmax=75.1 Tavg=73.7+/-0.8 T2=50.8. Vol=594ml. Z=539. (Shimmering Sands)	Butterfield	
R786-RK-0022	14.6009	144.7754	12:42:56 Apr/01/04	Nice piece of intensely altered white rock at the base of the White Wall site which sits immediately above the shimmering sands diffuse vent site. See specs of yellow sulfur and this white material (alunite?). Sample in purse. Z=533.8. (White Wall)	SROF geo team	
R786-RK-0023	14.6008	144.7754	13:35:19 Apr/01/04	Intensely altered rock that sits as a number of pinnacles on top of the ash-covered ridge that surrounds the vent area. It's very white. Acid-altered? Sample in purse. Z=540.1. (White Wall)	SROF geo team	
R786-SS-J2-0024	14.6006	144.7774	15:31:29 Apr/01/04	Suction sampling shrimp at base of steep volcanic cliff into jar-2. Z=582.8. (Fault Shrimp)	Tunncliffe	Juniper
R786-SS-J5-0025	14.6006	144.7774	15:48:21 Apr/01/04	Suction sampling a steep bacterial mat covered wall for bacterial mat into jar-5. Z=583.6. (Fault Shrimp)	Moyer	
R786-SS-J6-0026	14.6006	144.7774	16:00:51 Apr/01/04	Suction sampling of bacterial mat into jar-6. Z=583.4. (Fault Shrimp)	Moyer	
R786-SS-J7-0027	14.6006	144.7774	16:05:35 Apr/01/04	Suction sampling for bacterial mat into jar-7. Z=583.40. (Fault Shrimp)	Moyer	
R786-SS-J2-0028	14.6006	144.7774	16:51:04 Apr/01/04	Suctioned a big shrimp into jar-2. [Sample 28 and 29 should have only been one sample - they both went into the same jar.] Z=584.4. (Fault Shrimp)	Tunncliffe	
R786-SS-J2-0029	14.6006	144.7774	16:59:39 Apr/01/04	Suctioned another big shrimp into jar-2. [Sample 28 and 29 should have only been one sample - they both went into the same jar.] Z=584.4. (Fault Shrimp)	Tunncliffe	
R786-SS-J8-0030	14.6009	144.7760	17:47:47 Apr/01/04	Suction sampled a large shrimp in flush jar-8. Z=523.5. (Gastro)	Tunncliffe	
R786-Bio/geo-0031	14.6008	144.7760	18:01:39 Apr/01/04	Volcaniclastic (?) rock sample collected for limpets. At least two limpets on rock. Rock ~20 cm long. Put in purse. Z=523.7. (Gastro)	Tunncliffe	SROF geo team
R786-SS-J4-0032	14.6010	144.7754	18:30:13 Apr/01/04	Suction sample sediment into jar-4. Probe was placed about 3-4 cm into the sediment. Tmax=46. Z=537.6. (White Wall)	SROF geo team (Hein)	
R786-RK-0033	14.6009	144.7753	18:47:06 Apr/01/04	Grey altered rock from wall just north of Brimstone Pit. ~20cm in length. One side is less coated than the other. Placed in purse. Z=547.7. (Brimstone Pit)	SROF geo team (de Ronde)	
R786-net-P-0034	14.6008	144.7752	20:51:31 Apr/01/04	Nets are open and starting to collect at 0.5 knots. Z=527 m - height above bottom 27 m. Transect lines are running E-W and are about 30 m long. Start=2051 Stop=2125. (Brimstone Pit)	Metaxas	
R786-net-S-0035	14.6008	144.7754	20:54:42 Apr/01/04	Nets are open and starting to collect at 0.5 knots. Z=527 - height above bottom 27m. Transect lines are running E-W and are about 30 m long. Start=2051 Stop=2125. (Brimstone Pit)	Metaxas	
R786-HFS-21-0036	14.6010	144.7742	22:37:06 Apr/01/04	HFS sterivex filter-21. Start 1037 Stop 1105. Vol=2422ml. Filter for plume background DNA sample. Start ~75m W of the pit on line O-P heading from east to west. Following ~30m above the bottom. Stopped on line Q-R ~100m NW of the pit. Z=562. (Imagenex Survey)	Butterfield	Bolton

Sample	Lat (N)	Long (E)	Time	R786 Sample Description: NW Rota-1	PI	SubSmps
R786-HFS-15-0037	14.6015	144.7747	23:06:39 Apr/01/04	HFS chemistry filter-15 collected on Imagenex line Q-R. Start 1106 Stop 1114. Tmax= 7.7 Tav=7.4. Small temperature anomaly during sampling. Vol=722ml. Z=519.9. (Imagenex Survey)	Butterfield	
R786-HFS-17-0038	14.6012	144.7760	23:17:03 Apr/01/04	HFS filtered bag-17 collected on Imagenex line Q-R heading SE.. Start 1117 Stop 1122. Tmax=7.4 Tav=7.1. Vol=626ml. Z=501.2. (Imagenex Survey)	Butterfield	
R786-HFS-10-0039	14.6020	144.7757	23:56:29 Apr/01/04	HFS RNA filter-10. Filtered for plume background. Taken on Imagenex line S-T heading east to west. Start 1156 Stop 1227. Tmax=7.0 Tav=6.7. Vol=2635ml. Z=545. (Imagenex Survey)	Butterfield	Bolton

7.6 R787 Sample Log: E Diamante

Sample	Lat (N)	Long (E)	Time	R787 Sample Description: E Diamante	PI	SubSmps
R787-RK-0001	15.9434	145.6833	08:19:38 Apr/03/04	Rock sample. Triangular cross-section with reddish brown coating. 10cm. Port biobox. Z=457.5. (near point A0)	SROF geo group (Stern)	
R787-SS-J5-0002	15.9433	145.6829	08:39:39 Apr/03/04	Suction quite viscous bacterial mat (?) into jar-5. Small Eh decrease so could be low-level venting here. No significant temperature anomaly. Z=456. (near point A0)	Moyer	
R787-Bio/Geo-0003	15.9433	145.6827	09:20:34 Apr/03/04	Barnacle-covered rock from area of diffuse venting and bacterial mat. Stbd biobox. Z=457. (Barnacle Beach)	Tunncliffe	Juniper
R787-Bio/Geo-0004	15.9433	145.6828	09:23:53 Apr/03/04	Another barnacle-covered baseball-sized rock from this area of diffuse venting and bacterial mat. Stbd biobox. Z=457. (Barnacle Beach)	Tunncliffe	Juniper
R787-Bio/Geo-0005	15.9433	145.6828	09:40:31 Apr/03/04	Barnacles on rock. Into stbd biobox. Z=457. (Barnacle Beach)	Tunncliffe	
R787-Bio/Geo-0006	15.9433	145.6828	09:43:52 Apr/03/04	Rock with small barnacles and gastropods. Stbd biobox. Z=457. (Barnacle Beach)	Tunncliffe	SROF geo team
R787-SS-J6-0007	15.9433	145.6828	10:25:09 Apr/03/04	Suction sample of filamentous mat into jar-6. Sampled from a manganese oxide-stained altered lava. Z=457. (Barnacle Beach)	Moyer	
R787-SS-J7-0008	15.9434	145.6828	10:49:42 Apr/03/04	Suction sampling filamentous microbial mat into jar-7. Some biology also made its way into the jar. Z=457. (Barnacle Beach)	Moyer	
R787-RK-0009	15.9410	145.6806	12:15:30 Apr/03/04	Altered volcanoclastic rock with basket star. Rock is about 20cm - long triangular. Placed in the boot. Z=319. (Basket Case)	SROF geo group (Stern)	
R787-RK-0010	15.9425	145.6807	12:44:22 Apr/03/04	Rock - approximately 10cm in diameter. Has a small coral on it. Placed it in the boot. Z=338.	SROF geo team (Stern)	
R787-RK-0011	15.9425	145.6807	12:48:41 Apr/03/04	Another rock (~ 10cm) which is fresher and darker than previous sample. In the boot. Z=338.	SROF geo team (Stern)	
R787-SF-0012	15.9429	145.6817	13:26:45 Apr/03/04	Piece of sulfide chimney ~2m high and ~10cm wide at the top. Looks fairly old with manganese coating on the outside. Port biobox. Z=379. (Diamante Chimney)	SROF geo group (de Ronde)	
R787-SF-0013	15.9427	145.6814	14:03:13 Apr/03/04	Triplet of chimney tops from the most intense flow we have seen in the area. Chimney named Black Diamante (?) - then re-named Diamante Chimney. ~ 25cm wide before it went into the port biobox but broke. Z=344. (Diamante Chimney)	SROF geo team (de Ronde)	
R787-Bio-0014	15.9427	145.6814	14:32:37 Apr/03/04	Suctioned one spiny snail with the sampler and placed it in the biobox. Near Don Ho (Bubbles). [Verena logged samples R787-0014 thru R787-0020 as one sample bio-14]. Z=349. (Diamante Chimney base)	Tunncliffe	Juniper
R787-Bio-0015	15.9427	145.6814	14:35:30 Apr/03/04	Another snail suctioned into the biobox. Z=349. Near Don Ho. (Diamante Chimney base)	Tunncliffe	
R787-Bio-0016	15.9427	145.6814	14:37:56 Apr/03/04	Two snails in one suction! One spiny and one smooth. Z=349. Near Don Ho (Bubbles). (Diamante Chimney base)	Tunncliffe	
R787-Bio-0017	15.9427	145.6814	14:40:23 Apr/03/04	Another smooth snail. Z=349. Near Don Ho (Bubbles). (Diamante Chimney base)	Tunncliffe	
R787-Bio-0018	15.9427	145.6814	14:42:53 Apr/03/04	Two snails. Z=349. Near Don Ho (Bubbles). (Diamante Chimney base)	Tunncliffe	
R787-Bio-0019	15.9427	145.6814	14:45:07 Apr/03/04	One more snail. Z=349. Near Don Ho (Bubbles). (Diamante Chimney base)	Tunncliffe	
R787-Bio-0020	15.9427	145.6814	14:47:14 Apr/03/04	Another snail. Z=349. Near Don Ho (Bubbles). (Diamante Chimney base)	Tunncliffe	
R787-J3-0021	15.9427	145.6814	15:00:08 Apr/03/04	Suction sampling white organic material from around the snails into jar-3. Start=1503 Stop=1507. Z=349. Near Don Ho (Bubbles) (Diamante Chimney base)	Juniper	Tunncliffe

Sample	Lat (N)	Long (E)	Time	R787 Sample Description: E Diamante	PI	SubSmps
R787-SF-0022	15.9426	145.6812	15:42:12 Apr/03/04	Sulfide sample from extinct chimney. 20cm long and 10cm wide - cone shaped. Weathered knarly and probably pyrite marcasite chimney that is mostly infilled in the center. Some manganese coating and yellow stain. Put into boot. Z=274. (Black Forest)	SROF geo team (de Ronde)	
R787-SS-JJ2-0023	15.9423	145.6799	18:59:56 Apr/03/04	Suction sample of sediments into jar-J2 (at position 4). Still circling the cone on the NE side of the caldera. Z=349. (Black Forest)	Juniper	
R787-net-P-0024	15.9424	145.6817	19:35:43 Apr/03/04	Port plankton tow directly over Black Forest chimney field. ROPOS drove back and forth over the vents for 30 minutes. (35m above the bottom - though the vents are at 345-350m). Start 1935 Stop 2012. Z=320. (Black Forest)	Metaxas	
R787-MP-0025	15.9427	145.6818	19:40:33 Apr/03/04	Stbd McLane pump sample taken during plankton sample over Diamante Forest chimney field. ROPOS drove back and forth over the vents for 30 minutes. (35m above the bottom - though the vents are at 345-350m). Start 1935 Stop 2012. Vol=150 liters. Z=320. (Black Forest)	Juniper	
R787-SS-J2-0026	15.9396	145.6759	21:12:42 Apr/03/04	Suctioning snails into jar-2. Sampled 4-5 snails and 3 sponges. Snails sitting on Mn coated lava blocks. Z=278. (middle cone)	Juniper	Tunncliffe
R787-SS-J8-0027	15.9390	145.6759	21:49:29 Apr/03/04	Suction sampled 2 white crabs and several limpets into jar-8. Eh is now -88mV. Z=267. (Boulder Vent)	Juniper	Tunncliffe
R787-Bio/Geo-0028	15.9387	145.6742	22:37:17 Apr/03/04	Rock with biota including green and red algae. The fact that the algae are this deep is quite a surprise. Rock about 15-20cm. Stbd biobox. Z=179.2. (Aquarium)	Tunncliffe	SROF geo team
R787-SS-J1-0029	15.9384	145.6739	23:21:12 Apr/03/04	Suction sample attempt at a basket star into jar-1. Seems we only got the legs and surrounding particulates. Z=170. (Bio Summit-1) .	Juniper	
R787-Bio/Geo-0030	15.9388	145.6749	23:41:59 Apr/03/04	Sampling a rock covered with a bluish-white bacterial mat. Large sample into stbd biobox. Z=206. (central cone area just E of summit)	Juniper	
R787-net-S-00031	15.9424	145.6817	19:35:43 Apr/03/04	Stbd plankton tow directly over Black Forest chimney field. ROPOS drove back and forth over the vents for 30 minutes. (35 m above the bottom - though the vents are at 345-350m). Start 1935 Stop 2012. [sample # out of order] Z=320. (Black Forest)	Metaxas	

7.7 R788 Sample Log: E Diamante

Sample	Lat (N)	Long (E)	Time	R788 Sample Description: E Diamante	PI	SubSmps
R788-HFS-1-0001	15.9433	145.6828	13:18:14 Apr/04/04	HFS filter-1. Start=13:18 Stop=13:22. Tmax=13.7 Tavg=13.6 (sd=0.08) T2=12.1. Vol=528ml. Z=457. (Barnacle Beach)	Butterfield	
R788-HFS-2-0002	15.9433	145.6828	13:23:26 Apr/04/04	HFS FISH filter-2. Start=13:23 Stop=13:25. Tmax=13.8 Tavg=13.8 (sd=0.05) T2=12.1. Vol=300ml. Z=457 m. (Barnacle Beach)	Butterfield	Bolton
R788-HFS-4-0003	15.9433	145.6828	13:26:25 Apr/04/04	HFS piston-4. Start=13:26 Stop=13:32. Tmax=13.8 Tavg=13.8 (sd=0.00) T2= 12.2. Vol= 704ml. Z=457. (Barnacle Beach)	Butterfield	Bolton
R788-HFS-3-0004	15.9433	145.6828	13:33:20 Apr/04/04	HFS sterivex filter-3. Start=13:33 Stop=13:45. Tmax=13.7 Tavg=13.6 (sd=0.1). T2=12.0. Vol=1604ml. Z=457 m. (Barnacle Beach)	Butterfield	Bolton
R788-HFS-11-0005	15.9433	145.6828	13:47:17 Apr/04/04	HFS filtered bag-11. Start=13:47 Stop=13:52. Tmax=13.7 Tavg=13.7 (sd=0.05) T2=12.0. Vol=693ml. Z=457. (Barnacle Beach)	Butterfield	
R788-HFS-10-0006	15.9433	145.6828	13:52:55 Apr/04/04	HFS RNA filter-10. Start=13:56 Stop=14:09. Tmax=13.6 Tavg=12.6 (sd=0.6) T2=11.5. Vol=1744ml. Z=457. (Barnacle Beach)	Butterfield	Bolton
R788-HFS-8-0007	15.9427	145.6814	15:39:51 Apr/04/04	HFS unfiltered bag-8. Start=15:40 Stop=15:43. Tmax=223.5 Tavg=220.6 T2=110. Vol=481ml. Sampling probe moved out of vent orifice - sampling stopped then. Pump stopped as soon as temperature dropped. Z=341.7. (5 Towers)	Butterfield	Bolton
R788-GTB-1-0008	15.9427	145.6814	15:42:07 Apr/04/04	Gastight bottle-1 (HIL #9) fired at 15:42. T=223. Z=341.7. At the black smoker (5 Towers)	Lupton	Butterfield / Lilley
R788-HFS-14-0009	15.9427	145.6814	15:51:39 Apr/04/04	HFS filtered bag-14. Start=15:51 Stop=15:56. Tmax=223.5 Tavg=222 T2=107. Vol=663ml. Z=341. (5 Towers)	Butterfield	
R788-GTB-2-0010	15.9427	145.6813	15:52:21 Apr/04/04	Gastight bottle-2 (HIL #12) fired at 15:52. T=222. Z=342m. (5 Towers)	Lupton	Butterfield / Lilley
R788-HFS-18-0011	15.9427	145.6814	15:58:23 Apr/04/04	HFS filtered bag-18. Start1= 5:58 Stop1=15:59. Start2=16:07 Stop2=16:10. Tmax=220 Tavg=215 T2=101. Vol= 505ml. Came off chimney and stopped sampling. Repositioned and started sampling again. Z=341.7m. (5 Towers)	Butterfield	
R788-HFS-22-0012	15.9427	145.6814	16:12:34 Apr/04/04	HFS piston-22. Start=16:13 Stop=16:16. Tmax=201.8 Tavg=196.8(+/- 2.4) T2=98. Vol=557ml. Z=341.7m. (5 Towers)	Butterfield	Bolton

Sample	Lat (N)	Long (E)	Time	R788 Sample Description: E Diamante	PI	SubSmps
R788-SS-J5-0013	15.9426	145.6814	16:36:52 Apr/04/04	Suction sampling of bacterial mat into jar-5 - on the flank of the chimney. Z=344.1. (5 Towers)	Moyer	
R788-SS-J6-0014	15.9426	145.6814	17:55:08 Apr/04/04	Suction sample of yellow (?) bacterial mat into jar-6. The mat is growing on a chimney. Z=346.8. (Base of 5 towers)	Moyer	
R788-HFS-9-0015	15.9427	145.6814	18:19:32 Apr/04/04	HFS unfiltered bag-9. Start=1819 Stop=1824. Tmax=239.4 Tavg=239.0 T2=100. Vol=684ml. Z=345m. (Diamante Chimney)	Butterfield	Bolton
R788-GTB-3-0016	15.9427	145.6814	18:22:37 Apr/04/04	Gas tight bottle-3 (HIL #7). Fired at 1825. T=238.9. Z=345m. (Diamante Chimney)	Lupton	Butterfield / Lilley
R788-HFS-16-0017	15.9427	145.6814	18:25:51 Apr/04/04	HFS filtered bag-16. Start=1826 Stop=1829. Tmax=238.9. Tavg=238.8 T2=95. Vol=461ml. Z=345. Pump stopped itself during sampling. (Diamante Chimney)	Butterfield	
R788-GTB-4-0018	15.9427	145.6814	18:26:41 Apr/04/04	Gas tight bottle-4 (HIL #2) at 1826. T=238.8. Z=345. (Diamante Chimney)	Lupton	Butterfield / Lilley
R788-HFS-17-0019	15.9427	145.6814	18:30:12 Apr/04/04	HFS filtered bag-17. Start=1830 Stop=1834. Tmax=239.4 Tavg=239.1 T2=100. Vol=484ml. Z=345m. (Diamante Chimney)	Butterfield	
R788-HFS-24-0020	15.9427	145.6814	18:35:14 Apr/04/04	HFS piston-24. Start=1837 Stop=1841. Tmax=239.4 Tavg=231.6 T2=100. Vol=495ml. Intake pulled out of the flow at the end of sampling. Z=345m. (Diamante Chimney)	Butterfield	Bolton
R788-SF-0021	15.9426	145.6814	19:38:03 Apr/04/04	A few bits of the large chimney we broke off the top of 5 Towers made it into the purse. The material was too fragile so the whole piece did not make it. Z=-343.8. (5 Towers)	SROF geo team (de Ronde/Hein)	
R788-SF-0022	15.9427	145.6814	19:44:54 Apr/04/04	Upper part (~20 cm) of active sulfide/sulfate chimney located about 5m up the side of 5 Towers chimney in the Black Forest vent field. Into the purse. Z=344.7. (5 Towers)	SROF geo team (de Ronde/Hein)	
R788-net-P-0023	15.9426	145.6814	19:49:46 Apr/04/04	Port plankton tow over Black Forest vent field. Auto depth at 340m and staying 2-3 meters above the chimneys. Speed is 0.75 knots. Nets open at 1950. Nets closed at 2020. (Black Forest)	Metaxas	
R788-net-S-0024	15.9426	145.6814	19:53:08 Apr/04/04	Stbd plankton tow over Black Forest vent field. Auto depth at 340m and staying 2-3 meters above the chimneys. Speed 0.75 knots. Nets open at 1950. Nets closed at 2020. (Black Forest)	Metaxas	
R788-SS-J3-0025	15.9395	145.6761	22:01:16 Apr/04/04	Suctioning snails and mat into jar-3. Start 2200 Stop 2217. Final sample was light-white mat and a few snails. Z=288. (Fe-Mn Crust)	Juniper	Tunncliffe
R788-SS-J1-0026	15.9393	145.6759	22:36:39 Apr/04/04	Suction sponges and red snails into jar-1. (~10 snails in a 20x20cm area). Sampled ~10 sponges. Sponges are rare at hydrothermal vents. They could possibly have symbionts. Start 2237 Stop 1040. Z=274. (Intense Diffuse)	Tunncliffe	
R788-bio/geo-0027	15.9388	145.6758	23:03:34 Apr/04/04	Dacite sample covered with limpets. Eh is down to -200. Sample taken just south of flocc storm target. Into the purse. Z=247.1. (Central cone)	Tunncliffe	Juniper / Metaxas
R788-SS-J2-0028	15.9388	145.6758	23:14:45 Apr/04/04	Suctioning small white crabs (at least 5) - with little black eyes and tufts on their claws apparently used for harvesting bacteria. Sample into jar-2. Z=247.1. (Central cone)	Juniper	Tunncliffe
R788-SS-J4-0029	15.9388	145.6758	23:26:34 Apr/04/04	Suctioning rock surface for bacterial mat into jar-4. Mat is rather sparse on the rock. Limpets also collected. Z=247.2. (Central cone)	Juniper	
R788-SS-J7-0030	15.9387	145.6753	00:00:19 Apr/05/04	Suction sample of white filamentous bacterial mats into jar-7. Z=206.1. (Central cone)	Moyer	
R788-Bio-0031	15.9433	145.6828	03:41:00 Apr/05/04	2004-04-05 03:41 Crab trap recovered from Barnacle Beach. There were 3 crabs in the trap when it left the bottom. 2004-04-05 03:50 Suction fluid sample for background water on the way up. (above Barnacle Beach)	Tunncliffe	

7.8 R789 Sample Log: Maug

Sample	Lat (N)	Long (E)	Time	R789 Sample Description: Maug	PI	SubSmps
R789-water-0001	20.0223	145.2167	07:58:00 Apr/07/04	Collecting a water sample during the testing of Tunncliffe's new water sampler. Z=226. (west of main central cone)	Tunncliffe	Butterfield
R789-RK-0002	20.0228	145.2172	08:23:00 Apr/07/04	A greenish-yellow rock with one fresh surface. ~ 10cm. Port biobox. Z=212m.	SROF geo team (Stern)	
R789-RK-0003	20.0236	145.2181	09:13:01 Apr/07/04	Nebraska-shaped rock ~20-25cm long. Port biobox. Z=194. (near Wall Base)	SROF geo team (Stern)	
R789-RK-0004	20.0213	145.2183	13:44:22 Apr/07/04	Rock ~15cm with unidentifiable white material on it. Port biobox. Z=203.	SROF geo team (Stern)	

Sample	Lat (N)	Long (E)	Time	R789 Sample Description: Maug	PI	SubSmps
R789-SS-J5-0005	20.0201	145.2218	16:31:05 Apr/07/04	Suction sample of yellow bacterial mat from the face of an outcrop into jar-5 - the filter is fairly clogged. Material is very easily disturbed. Start=1631 Stop=1635. Z=149. (Egg Drop Soup)	Moyer	
R789-RK-0006	20.0233	145.2228	19:46:27 Apr/07/04	Sampled rock at diffuse venting site. Placed in the boot. Z=149. (Egg White Springs)	SROF geo team	
R789-RK-0007	20.0237	145.2220	20:36:30 Apr/07/04	Rock sample - reddish-brown. ~12-15cm and covered with bluish-white bacterial mat. Eh+13mV. Largest sample in the boot. Z=143. (Egg Salad)	SROF geo team (Stern)	

7.9 R790 Sample Log: Maug

Sample	Lat (N)	Long (E)	Time	R790 Sample Description: Maug	PI	SubSmps
R790-HFS-8-0001	20.0235	145.2227	03:57:04 Apr/08/04	HFS unfiltered bag-8. Start=0359 Stop=0404. Tmax=24.4 Tavg=24.0 T2=23.8. Vol=603ml. NE side of central cone - downslope from talus vents. Z=153.1. (Egg Foo Young)	Butterfield	
R790-GTB-1-0002	20.0235	145.2227	04:02:08 Apr/08/04	Gas tight bottle-1 (HIL GTB 9) from same vent as first sample. T=23.7C - ambient is 23C. NE side of dome. Z=153.2. (Talus)	Lupton	Butterfield / Lilley
R790-HFS-9-0003	20.0234	145.2226	04:27:14 Apr/08/04	HFS unfiltered bag-9 taken from vertical crack. Start=0436 Stop=0441. T1max =7.4 Tavg=27.0 T2=26.2. Vol=672ml. Z=144.5. (Cave)	Butterfield	
R790-GTB-2-0004	20.0234	145.2226	04:40:05 Apr/08/04	Gas tight bottle-2 (HIL GTB 5). T=27.4. Z=144.5. (Cave)	Lupton	Butterfield / Lilley
R790-HFS-11-0005	20.0234	145.2226	04:43:06 Apr/08/04	HFS filtered bag-11. Start=0442 Stop 0446. Eh=80. T1 & Tmax are bad. Tavg=28. Vol=560ml. Z=144.4. (Cave) Problem with sampler - the rest of the samples will not have T1 and Tmax.	Butterfield	
R790-HFS-14-0006	20.0234	145.2226	04:53:09 Apr/08/04	HFS filtered bag-14. Start=0457 Stop=0500. Sampler might be leaking. Background T=23.2. T2=26.2. Vol=410ml. Z=144.2. (Cave)	Butterfield	
R790-GTB-3-0007	20.0234	145.2226	05:02:45 Apr/08/04	Gas tight bottle-3 (HIL GTB 11). Same position as HFS-14-0006. T=25.8. Z=144.5. (Cave)	Lupton	Butterfield / Lilley
R790-HFS-13-0008	20.0234	145.2226	05:11:11 Apr/08/04	HFS sterivex DNA filter-13. Start=0509 Stop=0517. T2=26.2. Vol=1001ml. Z=144.7. (Cave)	Butterfield	Bolton
R790-HFS-7-0009	20.0234	145.2226	05:18:36 Apr/08/04	HFS FISH filter-7. Start=0518 Stop=0520. T2=26.2. Vol=290ml. Z=144.8. (Cave)	Butterfield	Bolton
R790-HFS-19-0010	20.0234	145.2226	05:22:14 Apr/08/04	HFS unfiltered bag-19. Start=0522 Stop=0527. T2=26.2. Vol=635ml. Z=144.7. (Cave)	Butterfield	
R790-HFS-18-0011	20.0234	145.2226	05:28:09 Apr/08/04	HFS filtered bag-18. Start=0527 Stop=0531. T2=26.2. Vol=667ml. Z=144.7. (Cave)	Butterfield	
R790-HFS-12-0012	20.0234	145.2226	05:32:40 Apr/08/04	HFS RNA filter-12. Start=0532 Stop=0542. Background T=23.2 T2=26.2. Vol=1201ml. Z=144.7. (Cave)	Butterfield	Bolton
R790-RK-0013	20.0234	145.2226	05:42:59 Apr/08/04	Rock sample from talus slope. 20cm. Wedge shape. Z=144.1. (Cave)	SROF geo team (Stern)	
R790-SS-J5-0014	20.0234	145.2226	06:13:38 Apr/08/04	Suction sample of white filamentous bacteria into jar-5. Z=143.3. Subsample: snails. (Cave)	Moyer	Tunncliffe
R790-SS-J6-0015	20.0234	145.2226	06:14:41 Apr/08/04	Suction sample of white filamentous bacterial mat into jar-6. Start 0625 Stop 0629. Temperature probe not working. Not much of a sample. Z=142 (Cave)	Moyer	
R790-GTB-4-0016	20.0219	145.2229	07:11:00 Apr/08/04	Gas tight bottle-4 (HIL-12) collected on ascent. Z=66. Seawater sample.	Lupton	Butterfield / Lilley

7.10 R791 Sample Log: NW Eifuku

Sample	Lat (N)	Long (E)	Time	R791 Sample Description: NW Eifuku	PI	SubSmps
R791-RK-0001	21.4895	144.0393	04:32:58 Apr/09/04	Rock with glassy coating and possible phenocrysts. Placed into purse. Z=1702. (near point B)	SROF geo team (Stern)	
R791-SS-J5-0002	21.4888	144.0406	05:29:34 Apr/09/04	Suction sample into jar-5. Yellow bacterial mat. Polysaccharide-microbial byproduct (bacterial mucus with cells). Start 0530 Stop 0545. Eh=83mV. Z=1716. (Bacterial Balls)	Moyer	
R791-SS-J6-0003	21.4889	144.0406	06:02:17 Apr/09/04	Suction sample of yellow bacterial mat into jar-6. Eh=13mV. Mat is up to 2-3 cm thick in places. Z=1715. (Bacterial Balls)	Moyer	
R791-SS-J8-0004	21.4888	144.0406	06:13:44 Apr/09/04	Suction sample into jar-8 of bacterial mat and bits of crust - likely Fe mineralization of the mat. Z=1715. (Bacterial Balls)	Moyer	Hein
R791-SS-J7-0005	21.4884	144.0404	06:27:51 Apr/09/04	Suction thick layer (5+ cm) of bacterial mat into jar-7. T anomaly=1.3C. On a knife-like ridge a few meters wide. Eh=51mV - higher than previous mat sample. Z=1674. (Yellow Top)	Moyer	

Sample	Lat (N)	Long (E)	Time	R791 Sample Description: NW Eifuku	PI	SubSmps
R791-Bio-0006	21.4878	144.0414	07:41:53 Apr/09/04	Collecting 3 mussels. Into the purse. Eh=-62mV. Z=1597. (More Mussels)	Tunncliffe	
R791-HFS-8-0007	21.4876	144.0408	08:26:08 Apr/09/04	HFS unfiltered bag-8. Start=0826 Stop=0829. Tmax=13.5 Tavg=12.5 (sd=0.5) T2=8. Vol=127ml. The pumps stopped on their own. Start2=0841 Stop2=0845. Tmax=13.5 Tavg=10.6 (sd=0.7) T2=8. Vol-collected=642ml. Vol-recovered=100ml. Z=1643. (Icefall)	Butterfield	
R791-GTB-1-0008	21.4876	144.0407	08:40:47 Apr/09/04	Gas tight bottle-1 (HIL GTB 2). Fired=0841. T=10.9 T2=8.0. It seems like it snagged and did not retreat all the way back. Z=1643. (Icefall)	Lupton	Butterfield / Lilley
R791-HFS-3-0009	21.4877	144.0407	08:46:32 Apr/09/04	HFS sterivex filter-3. Start=0847 Stop=0906. Tmax=15.0 Tavg=12.1 (sd=1.45) T2=9.0. Vol=1809ml. Z=1643. (Icefall)	Butterfield	Bolton
R791-RK-0010	21.4869	144.0413	09:58:14 Apr/09/04	Rock - friable brown; grey and red coating. Rectangular shape. In the purse. The structure is multiphased. Z=1605. (Top Tower)	SROF geo team (Hein)	
R791-SS-J1-0011	21.4868	144.0412	10:06:04 Apr/09/04	Suction sample of the grey and orange matrix into jar-1. The orange matrix may be old bacterial mat. Also 2 shrimp; 5 galatheids; 2 mussels; 1 polynoid; possibly 4 snails. Z=1604. (Top Tower)	SROF geo team (Hein)	Juniper
R791-HFS-9-0012	21.4876	144.0414	11:14:34 Apr/09/04	HFS unfiltered bag-9. Start=1114 Stop=1119. Tmax=88 Tavg=83.5 (sd=6) T2=10. Vol-collected=205ml. [Broke in the cylinder; compromised sample] Z=1607. (Champagne)	Butterfield	Bolton
R791-GTB-4-0013	21.4876	144.0414	11:14:34 Apr/09/04	Gas tight bottle-4 (HIL GTB 11). Fired=1114. T=99 T2=58. Z=1607. (Champagne)	Lupton	Butterfield / Lilley
R791-HFS-11-0014	21.4877	144.0413	11:20:11 Apr/09/04	HFS bag-11. Start=1120 Stop=1123. Tmax=101.3 Tavg=99.7 (sd=0.9) T2=59. Vol-collected=209ml. Z=1607. [cylinder exploded; sample lost] (Champagne)	Butterfield	
R791-GTB-2-0015	21.4876	144.0413	11:23:33 Apr/09/04	Gas tight bottle-2 (HIL GTB 7). Fired=11:24. T1=100 T2=59. Z=1607. (Champagne)	Lupton	Butterfield / Lilley
R791-HFS-14-0016	21.4876	144.0414	11:23:58 Apr/09/04	HFS bag-14. Start=1125 Stop=1127. Tmax=101.3 Tavg=100.7 (sd=0.45) T2=59. Vol-collected=221ml. Z=1607. [cylinder exploded; sample lost] (Champagne)	Butterfield	
R791-HFS-20-0017	21.4876	144.0415	11:27:39 Apr/09/04	HFS filtered piston-20. Start=1128 Stop=1130. Tmax=104 Tavg=103.5 (sd=0.4) T2=59. Vol-collected=254ml. Z=1607. [unknown problem; no sample] (Champagne)	Butterfield	
R791-HFS-15-0018	21.4876	144.0415	11:31:35 Apr/09/04	HFS chemistry filter-15. Start=1132 Stop=1136. Tmax=105.9. Tavg=103.1 (sd=1.0) T2=58. Vol=442ml. Z=1607. (Champagne)	Butterfield	
R791-GTB-3-0019	21.4875	144.0415	11:33:47 Apr/09/04	Gas tight bottle-3 (HIL GTB 9). T=105.9. Fired=1135. Z=1607. (Champagne)	Lupton	Butterfield / Lilley
R791-HFS-13-0020	21.4876	144.0415	11:37:05 Apr/09/04	HFS sterivex filter-13. Start=1137 Stop=1145. Tmax=103 Tavg=102 (sd=0.6) T2=59. Vol=1000ml. Z=1607. (Champagne)	Butterfield	Bolton
R791-HFS-7-0021	21.4876	144.0415	11:46:42 Apr/09/04	HFS FISH filter-7. Start=1147 Stop=1149. Tmax=103.5 Tavg=103 (sd=0.3) T2=57. Vol=249ml. Z=1607. (Champagne)	Butterfield	Bolton
R791-HFS-4-0022	21.4876	144.0414	11:50:06 Apr/09/04	HFS unfiltered piston-4. Start=1150 Stop=1152. Tmax=103.9 Tavg=102.8 (sd=0.8) T2=49. Vol-collected=230ml. Z=1607. [approx. 100ml recovered with 200ml gas] (Champagne)	Butterfield	Bolton
R791-HFS-1-0023	21.4876	144.0416	11:54:20 Apr/09/04	HFS chemistry filter-1. Start=1154 Stop=1158. Tmax=103.7 Tavg=102.6 (sd=0.5) T2=25. Vol=366ml. Z=1607. (Champagne)	Butterfield	
R791-SS-J2-0024	21.4876	144.0414	12:37:15 Apr/09/04	Suctioning fauna into jar-2: 6 shrimp; 2 scale worms; 5 limpets; 5-6 Provannid snails. Z=1608. (Champagne)	Juniper	Tunncliffe
R791-SS-J3-0025	21.4876	144.0415	13:10:05 Apr/09/04	Suction sample into jar-3. Particulate debris from the rock surface rather than on the gravelly sediment substrate between the rocks. From 3 different rocks. Z=1609. (Champagne)	Juniper	
R791-Bio-0026	21.4875	144.0417	13:55:01 Apr/09/04	Mussel that had the foot exposed was sampled and will be placed in the purse. Z=1608. (Champagne)	Tunncliffe	
R791-SS-J4-0027	21.4876	144.0415	14:15:29 Apr/09/04	Suction sample into jar-4. White-yellowish material seen on a flange. Small pieces going into suction tube. (Champagne)	Juniper	de Ronde
R791-HFS-24-0028	21.4876	144.0416	14:41:12 Apr/09/04	HFS unfiltered piston-24. Start=1440 Stop=1441. Tmax=88.8 Tavg=76.5 T2=30. Vol=227ml. Z=1607. (Champagne-2)	Butterfield	
R791-HFS-19-0029	21.4877	144.0418	16:01:31 Apr/09/04	HFS unfiltered bag-19. Start1=1601 Stop1=1602. Start2=1602 Stop2=1605. Tmax=71.4. Tavg=71.4 (sd=.06) T2=42. Vol-collected=351ml. Z=1574.5. [no sample recovered] (Cliff House)	Butterfield	Bolton
R791-HFS-18-0030	21.4876	144.0419	16:06:50 Apr/09/04	HFS unfiltered bag-18. Start=1607 Stop=1610. Tmax=71.5 Tavg=71.4 (sd=0.04) T2=42.8. Vol-collected=361ml. Z=1574.5. [bag broken but recovered some water] (Cliff House)	Butterfield	
R791-HFS-22-0031	21.4878	144.0418	16:12:22 Apr/09/04	HFS unfiltered piston-22. Start=1612 Stop=1616. Tmax=71.7 Tavg=71.5 (sd=0.15). Vol-collected=398ml. Z=1574.5. [recovered 100 ml] (Cliff House)	Butterfield	

Sample	Lat (N)	Long (E)	Time	R791 Sample Description: NW Eifuku	PI	SubSmps
R791-HFS-17-0032	21.4877	144.0419	16:18:16 Apr/09/04	HFS filtered bag-17. Start=1618 Stop=1622. Tmax=71.3 Tavg=70.4 (sd=0.75). Vol-collected=367ml. Z=1574.4. [recovered 100ml sample] (Cliff House)	Butterfield	
R791-HFS-21-0033	21.4877	144.0418	16:22:43 Apr/09/04	HFS sterivex filter-21. Start=1623 Stop=1642. Tmax=71.7 Tavg=70.8 (sd=0.8). Eh=-174mV. Vol=2032ml. Z=1574.5. (Cliff House)	Butterfield	Bolton
R791-HFS-2-0034	21.4877	144.0419	16:43:47 Apr/09/04	HFS FISH filter-2. Start=1643 Stop=1647. Tmax=71.9 Tavg=71.7. Vol=476ml. Z=1574. (Cliff House)	Butterfield	Bolton
R791-HFS-10-0035	21.4878	144.0418	16:48:58 Apr/09/04	HFS RNA filter-10. Start=1650 Stop=1659. Tmax=71.8 T2=42.7. Vol=1006ml. Z=1574. (Cliff House)	Butterfield	Bolton
R791-net-P-0036	21.4880	144.0416	18:37:41 Apr/09/04	Plankton tow over Mussel Cliff and Mussel Mound. Flying just above the bottom over the mussel beds. Nets open at 18:39. Nets closed at 19:19. (Mussel Mound area)	Metaxas	
R791-net-S-0037	21.4878	144.0416	18:40:56 Apr/09/04	Plankton tow over Mussel Cliff and Mussel Mound. Flying just above the bottom over the mussel beds. Nets open at 18:39. Nets closed at 19:19. (Mussel Mound area)	Metaxas	

7.11 R792 Sample Log: NW Eifuku

Sample	Lat (N)	Long (E)	Time	R792 Sample Description: NW Eifuku	PI	SubSmps
R792-water-1-0001	21.4860	144.0443	05:26:32 Apr/10/04	Deploying the Verena's mini-water sampler to get background sample. Triggered at 5:28 and leaving open for 2 minutes. Placed into stbd biobox. Z=1640. (SE of summit)	Tunncliffe	
R792-RK-0002	21.4861	144.0439	05:54:03 Apr/10/04	Rock (lava shelf from lava tube) placed in the boot. Z=1604. (near Bob's Rocks)	SROF geo team (Stern)	
R792-Geo-0003	21.4864	144.0434	06:08:23 Apr/10/04	Geology sample (and possibly bacterial mat). Fe-oxide crust and orange sediment/mat. May be cemented volcanoclastic sand present in lava sheets. Port biobox. Z=1580.5. (Ascent up SE flank the summit)	SROF geo team (Embley)	
R792-RK-0004	21.4873	144.0427	06:29:29 Apr/10/04	Yellow-orange stained small rock. Put in boot. Z=1537. (Eifuku summit)	SROF geo team (Stern)	
R792-Core-0005	21.4872	144.0428	06:42:30 Apr/10/04	Push core in mound of yellow/orange deposit. Z=1538. (Orange Rind - Eifuku summit)	SROF geo team (Hein)	Juniper
R792-RK-0006	21.4877	144.0418	07:17:37 Apr/10/04	Rock - ~8cm in length. Placed in boot. (Champagne-2) Z=1606.	SROF geo team (Stern)	
R792-MP-S-0007	21.4881	144.0413	07:41:04 Apr/10/04	Started stbd McLane pump at 0741. Beginning of mussel transect upslope. Stopped the pump at "Fowling" at 0823. Pumped 200 liters. (Mussel Mound area)	Juniper	
R792-Bio-0008	21.4877	144.0419	08:35:05 Apr/10/04	Collecting a fairly large number (~26) of mussels with filaments. Port biobox. Eh=-115mV. Z=1576. (near Fouling)	Tunncliffe	Juniper / Metaxas
R792-SS-J1-0009	21.4878	144.0418	09:09:22 Apr/10/04	Suctioning fauna from a "typical" mussel assemblage into jar-1. 8 scale worms; several shrimp; 27 galatheids. Z=1594. (~10m downslope from Fouling)	Juniper	Metaxas
R792-SS-J3-0010	21.4878	144.0418	09:44:43 Apr/10/04	Suction into jar-3 - 200 micron mesh. Sampling particulates at "typical" mussel assemblage. 20% suction. Suctioning at 2-3 different spots. Z=1594. (~10m downslope from Fouling)	Juniper	
R792-SS-J5-0011	21.4877	144.0418	10:46:55 Apr/10/04	Suction sampling mat from chimney surface into jar-5. Start1=1047 Stop1=1049. Start2=1051 Stop2=1054. Start3=1100 Stop3=1104. T=4 with occasional spikes to 25C. Z=1606.7. (Champagne)	Moyer	
R792-RK-0012	21.4876	144.0419	11:47:39 Apr/10/04	A piece of material from the chimney area. Very fragile and porous. Funny little ridges on top - probably mostly silica. T~100C. Port biobox. Z=1608. (Champagne-2)	SROF geo team (De Ronde)	
R792-RK-0013	21.4877	144.0418	12:09:56 Apr/10/04	Rock sample. Relatively fresh piece of vesiculated lava. ~10 cm in diameter. In port biobox. Z=1608. (Champagne-2)	SROF geo team (De Ronde)	
R792-RK-0014	21.4877	144.0417	12:15:03 Apr/10/04	Sulphur rich precipitate from area where we suctioned small chimneys. The sediment underneath this piece is falling away. Looks like a solid chunk of elemental sulphur. In port biobox. Z=1610. (Champagne)	SROF geo team (De Ronde)	
R792-SS-J2-0015	21.4876	144.0418	12:21:21 Apr/10/04	Suction sample into jar-2. Collecting particulates and bacterial mat near the base of a chimney. Pebble-sized particles collected. Z=1698. (Champagne)	SROF geo team (De Ronde)	
R792-SS-J6-0016	21.4876	144.0418	12:27:23 Apr/10/04	Suctioning fluffy white (a hint of yellow) thick microbial mat into jar-6. The area has excessive amount of gas. Start:1236 Stop:12:40. T=6-7. Z=1608. Downslope from the chimneys and ~0.5 m to the right. (Champagne)	Moyer	
R792-SS-J7-0017	21.4875	144.0419	12:40:17 Apr/10/04	Suction fluffy white/yellow microbial mat into jar-7. The area has excessive amount of gas. Start 1241 Stop 12:46. T=6-7. Z=1608. Downslope from the chimneys and ~0.5 m to the right. (Champagne)	Moyer	

Sample	Lat (N)	Long (E)	Time	R792 Sample Description: NW Eifuku	PI	SubSmps
R792-SS-J4-0018	21.4876	144.0419	12:47:52 Apr/10/04	Suction sample for meiofauna into jar-4. T=6-7. Z=1607. Downslope from the chimneys and ~0.5 m to the right. (Champagne)	Juniper	Tunncliffe
R792-Bio/geo-0019	21.4878	144.0417	13:07:51 Apr/10/04	Limpets on rocks. Limpets appear just on the edge of the white staining. The small rock (~5cm) has a smooth surface and larger rock (~10 cm) has a rough surface. In the boot. Z=1605. (Champagne)	Metaxas	
R792-GTB-1-0020	21.4876	144.0418	13:51:46 Apr/10/04	Gas tight bottle-1 (HIL-12) attached to bubble corer. Fired 0152. Bottle is left open. Very slow leak at the top of the corer. Can see the bubbles actually deforming as they leak. Similar to those seen coming out of tubes at JADE site of Okinawa Trough. Z=1609. (Champagne)	Lupton	Butterfield / Lilley
R792-MP-P-0021	21.4876	144.0413	14:14:01 Apr/10/04	Started sampling port McLane pump at 1413. Stop 1457. 207.4L sampled. Z=770. (Champagne area)	Juniper	
R792-net-P-0022	21.4876	144.0412	14:16:17 Apr/10/04	Port plankton net open 14:16. Closed 1423 due to technical difficulties. Tow 30 meters above the bottom. Speed=0.5 knots. (Champagne area)	Metaxas	
R792-net-S-0023	21.4877	144.0409	14:18:03 Apr/10/04	Open starboard plankton net. Start=1418. Stop 1423 due to technical problems. Tow 30 meters above the bottom. Speed=0.5 knots. (Champagne area)	Metaxas	

7.12 R793 Sample Log: NW Eifuku

Sample	Lat (N)	Long (E)	Time	R793 Description: NW Eifuku	PI	SubSmps
R793-SS-J6-0001	21.4885	144.0404	05:17:36 Apr/11/04	Suction sampling yellow mat into jar-6. Eh=90mV. Z=1678. No nav. (Yellow Top/Bacterial Balls Area)	Moyer	
R793-SS-J7-0002	21.4885	144.0404	05:26:06 Apr/11/04	Suction sample yellow mat into jar-7. Z=1678. No nav. (Yellow Top/Bacterial Balls Area)	Moyer	
R793-SS-J3-0003	21.4885	144.0404	05:32:41 Apr/11/04	Suction sample yellow mat into jar-3 (200 micron mesh). The mat was ~3cm thick here. Z=1678. No nav. (Yellow Top/Bacterial Balls Area)	Juniper	
R793-HFS-8-0004	21.4877	144.0417	07:08:11 Apr/11/04	HFS unfiltered bag-8. Start 7:08 Stop 7:13. Lots of shrimp and mussels in area. Tmax=2.5 Tavg=2.4 Tbackground=2.0 (stdev=0.1). Eh=140mV. Vol=211ml. Z=1576. (Fouling)	Butterfield	
R793-HFS-9-0005	21.4878	144.0417	07:54:51 Apr/11/04	HFS unfiltered bag-9. Start=0750 Stop=0752. Tmax=19.9 Tavg=17.9 (sd=3) T2=5. Vol=410ml. Z=1574. (3 m upslope from Fouling - "Fouling Heights")	Butterfield	Bolton
R793-SS-J2-0006	21.4877	144.0419	08:00:03 Apr/11/04	Suction sample of juvenile mussels into jar-2. Also sweeping the rock for settlers. Repositioning the sub during sampling. Sampled 2-3 different locations. Eh=-126mV. Z=1573. (Fouling Heights)	Tunncliffe	Juniper
R793-HFS-11-0007	21.4882	144.0420	08:57:37 Apr/11/04	HFS filtered bag-11. Start=0857 Stop=0901. Tmax=6.3 Tavg=4.2 (sd=1) T2=2.5. Vol=592ml. Z=1587. The probe is moving around but has remained in the orifice. Clear fluid out of the exhaust. (Yellow Cone)	Butterfield	
R793-HFS-19-0008	21.4882	144.0420	09:07:42 Apr/11/04	HFS unfiltered bag-19. Start=0908 Stop=0911. Start2=0912 Stop2=0913. Moving a bit but the HFS probe stayed in the hole. Temperature is creeping up. Tmax=11.4 Tavg=8.1 (sd=1) T2=4.2. Vol=702ml. Z=1587. (Yellow Cone)	Butterfield	Bolton
R793-SS-J4-0009	21.4882	144.0420	09:31:21 Apr/11/04	Suctioning a mini chimney into jar-4. Attempting to collect the most stick-like one, which appears more coherent. Got a piece of it - mostly from the base. Z=1587. (Yellow Cone)	SROF geo team (Hein)	
R793-SS-J1-0010	21.4882	144.0421	09:47:39 Apr/11/04	Suction sample of bacterial mat and sediment into jar-1. Start1=0956 Stop1=1000. Start2=1003 Stop2=1004. Z=1587. (Yellow Cone)	Moyer	Juniper
R793-HFS-4-0011	21.4876	144.0417	11:07:09 Apr/11/04	HFS piston-4. Start1=1107 Stop1=1107. Start2=1108 Stop2=1116. Limpets; crab and shrimp near probe. Tmax=76.6 Tavg=71.9 (sd=1.7) T2=18. Vol=~600ml. Z=1607. (Champagne)	Butterfield	
R793-GTB-1-0012	21.4877	144.0416	11:17:26 Apr/11/04	Gas tight bottle-1 (HIL GTB 5). Fired=1118. T=68C. After triggered T2 went up. Z=1607. (Champagne)	Lupton	Butterfield / Lilley
R793-HFS-5-0013	21.4877	144.0418	11:19:55 Apr/11/04	HFS piston-5. Start=1120 Stop=1132. Tmax=74.2 Tavg=64.5 (sd=4.3) T2=28. Vol=~600ml. Z=1607. (Champagne)	Butterfield	
R793-HFS-1-0014	21.4876	144.0417	11:33:03 Apr/11/04	HFS chemistry filter-1. Start=1133 Stop=1139. Tmax=67.8 Tavg=63.4 (sd=1.8) T2=25. Eh=-114.79. Vol=619ml. Z=1607. (Champagne)	Butterfield	
R793-HFS-3-0015	21.4877	144.0415	12:17:42 Apr/11/04	HFS sterivex filter-3. Start=1217 Stop=1231. Temperature dropped quite a bit and then increased again while sampling. Tmax=55.3 Tavg=41.4 (sd=10). T2=30. Vol=1201ml. Z=1615. (Sulfur Dendrite)	Butterfield	Bolton
R793-GTB-2-0016	21.4877	144.0416	12:21:05 Apr/11/04	Gas tight bottle-2 (HIL GTB 11). Fired=1221. T1=48 T2=30. Z=1615. (Sulfur Dendrite)	Lupton	Butterfield / Lilley
R793-HFS-2-0017	21.4877	144.0416	12:32:17 Apr/11/04	HFS FISH filter-2. Start=1232 Stop=1234. Tmax=54.4 Tavg=53 (sd=0.76) T2=34. Vol=301ml. Z=1615. (Sulfur Dendrite)	Butterfield	Bolton

Sample	Lat (N)	Long (E)	Time	R793 Description: NW Eifuku	PI	SubSmps
R793-HFS-18-0018	21.4878	144.0416	12:37:00 Apr/11/04	HFS filtered bag-18. Start=1237 Stop=1238. Tmax=54.7 Tavg=54.1 (sd=0.2) T2=34. Vol=174ml. Z=1615. (Sulfur Dendrite)	Butterfield	
R793-HFS-24-0019	21.4877	144.0416	12:39:27 Apr/11/04	HFS piston-24. Start=1240 Stop=1251. Clear effluent most of the time. Tmax=55.7 Tavg=54.7 (sd=0.4) T2=32. Vol=~600ml. Z=1615. (Sulfur Dendrite)	Butterfield	
R793-HFS-12-0020	21.4877	144.0416	12:52:35 Apr/11/04	HFS RNA filter-12. Start=1253 Stop=1255. Start2=0100 Stop2=0108. We were pushed forward during the sampling and got out of the vent. Tmax=55.4 Tavg=44.5 (sd=2.3) T2=31. Vol=1268ml. Z=1615. (Sulfur Dendrite)	Butterfield	Bolton
R793-RK-0021	21.4877	144.0415	13:26:22 Apr/11/04	Rock sample near HFS site - ~10+ cm. Fairly angular with sufficient covering of sulfur. Some degree of alteration. At lower - western margin - slope. In purse. Z=1607. (Champagne)	SROF geo team (De Ronde)	
R793-RK-0022	21.4877	144.0415	13:37:15 Apr/11/04	Rock sample ~12 cm across. More circular and relatively fresh. Mostly surficial alteration. In purse. Z=1607. (Champagne)	SROF geo team (De Ronde)	
R793-HFS-23-0023	21.4878	144.0417	13:53:05 Apr/11/04	HFS piston-23. Start=14:05 Stop=1417. Tmax=69.7 Tavg=69.0 (sd=0.26) T2=48. Vol=~600ml. Z=1574. (Cliff House)	Butterfield	Bolton
R793-GTB-3-0024	21.4877	144.0418	14:11:15 Apr/11/04	Gas tight bottle-3 (HIL GTB 7). Fired at 1414. T=69. T2=48. Z=1574. (Cliff House)	Lupton	Butterfield / Lilley
R793-HFS-20-0025	21.4877	144.0418	14:19:24 Apr/11/04	HFS filtered piston-20. Start=1420 Stop=1428. Outflow from the sampler is coming out clear. Piston filled completely to the end of the bottle. Tmax=69.4 Tavg=68.8 (sd=0.2) T2=48. Vol=800ml. Z=1574. (Cliff House)	Butterfield	
R793-GTB-4-0026	21.4878	144.0417	14:21:01 Apr/11/04	Gas tight bottle-4 (HIL GTB 2). Fired at 1421. Something is wrong. It was already triggered when we fired it. There is an unknown sample in GTB-4. Z=1574. (Cliff House)	Lupton	Butterfield / Lilley
R793-HFS-15-0027	21.4878	144.0417	14:29:35 Apr/11/04	HFS chemistry filter-15. Start=1429 Stop=1434. Tmax=69.5 Tavg=69.0 (sd=0.2) T2=48. Vol=650ml. Z=1574. (Cliff House)	Butterfield	
R793-HFS-10-0028	21.4878	144.0416	14:34:44 Apr/11/04	HFS RNA filter-10. Start=1435 Stop=1444. Tmax=69.4 Tavg=68.9 (sd=0.2) T2=48. Vol=1143ml. Z=1574. (Cliff House)	Butterfield	Bolton
R793-HFS-7-0029	21.4878	144.0418	14:45:49 Apr/11/04	HFS FISH filter-7. Start=1446 Stop=1448. Tmax=69.4 Tavg=69.0 (sd=0.2) T2=48. Vol=310ml. Z=1574. (Cliff House)	Butterfield	Bolton
R793-HFS-13-0030	21.4877	144.0417	14:48:47 Apr/11/04	HFS Sterivex DNA filter-13. Start=1449 Stop=1503. Tmax=69.6 Tavg=69.0 (sd=0.2) T2=48. Vol=1753ml. Z=1574. (Cliff House)	Butterfield	Bolton
R793-RK-0031	21.4879	144.0417	15:14:20 Apr/11/04	Rock - about 3-4cm across and likely massive sulfur. Maybe not sulfur but a piece of hydrothermally altered rock with some sulfur coating it. Collected immediately (0.5meter) upslope from fluid sampling site. Into purse. Z=1574. (Cliff House)	SROF geo team (De Ronde)	
R793-HFS-16-0032	21.4877	144.0417	15:58:57 Apr/11/04	HFS filtered bag-16. Start=1559 Stop=1602. Tmax=3.7 Tavg=3.3 T2=4.6? Tbackground=2.0. May be something wrong with the intake. T2 should not be higher than T1. Vol=500ml. Z=1573. (Sulfur Spicules)	Butterfield	
R793-Bio/Geo-0033	21.4877	144.0416	16:10:53 Apr/11/04	Pac-man sample of sulfur spicule material covered in snails. Into the purse. Z=1573. (Sulfur Spicules)	Tunncliffe / de Ronde	
R793-net-P-0034	21.4880	144.0401	16:59:15 Apr/11/04	Port plankton tow during Imagenex survey. Moving at 0.5 knot and 30m off the bottom. Open at 1659. Closed at 2027. Depth range 1538-1710m. (summit and NW venting area)	Metaxas	
R793-net-S-0035	21.4879	144.0398	17:02:22 Apr/11/04	Stbd plankton tow during Imagenex survey. Moving at 0.5 knot and 30m off the bottom. Open at 1659. Closed at 2027. Depth range 1538-1710m. (summit and NW venting area)	Metaxas	
R793-bio-0036	21.4876	144.0413	20:59:58 Apr/11/04	Shrimp trap recovered. Lots of animals in it. Into the purse. Z=1606. (Champagne)	Tunncliffe	
R793-SS-J8-0037	21.4877	144.0413	21:49:53 Apr/11/04	Suctioned one large-clawed crab into jar-8. Z=1606. (Champagne)	Tunncliffe	

7.13 - R794 Sample Log: Kasuga-2

Sample	Lat (N)	Long (E)	Time	R794 Sample Description: Kasuga-2	PI	SubSmps
R794-RK-0001	21.6073	143.6443	13:29:35 Apr/12/04	Angular rock ~10 cm long. Brown-orange and red on the outside. In the purse. Z=625. (caldera area)	SROF geo team (Stern)	
R794-RK-0002	21.6083	143.6428	14:24:40 Apr/12/04	Collected a piece of rock from the dike that is tooth-shaped. Into the purse. Z=562.6 (NW part of the caldera)	SROF geo team (Stern)	
R794-SS-J8-0003	21.6124	143.6381	18:17:10 Apr/12/04	Suction sample into jar-8. Some of the yellow-colored crust material seen on the slope of the summit. Looks like mostly dark sediment with some of the yellow crust included. Z=345. (near summit)	SROF geo team (de Ronde)	Hein

Sample	Lat (N)	Long (E)	Time	R794 Sample Description: Kasuga-2	PI	SubSmps
R794-SS-J1-0004	21.6086	143.6361	21:27:53 Apr/12/04	Suction fauna into jar-1 (1mm mesh). Eh=-75mV. Collecting whatever is in the sediment. Looking for polychaetes. Keith got a shrimp and a fish!! Z=393. (Barnacle Boulders)	Juniper	Tunncliffe
R794-SS-J2-0005	21.6086	143.6361	21:47:35 Apr/12/04	Suctioning sediment and biota into jar-2. Crab; Provana snails. Collected in area of gravel without much bacterial mat cover. An area of extensive flat fish habitat. Z=393. (Barnacle Boulders)	Tunncliffe / Juniper	
R794-SS-J3-0006	21.6085	143.6363	22:52:07 Apr/12/04	Suction of Lamellibrachia tubeworms; sponges; and rocks into jar-3. The worms are living between sponges on the rock surface. Z=387. (Mat Ridge)	Tunncliffe	
R794-bio/geo-0007	21.6085	143.6362	22:56:45 Apr/12/04	Barnacles on a rock. Carried in the claw. (sample was logged late - collected at 2208) Z=390. (Cracked Vent)	Juniper	SROF geo team
R794-HFS-8-0008	21.6084	143.6363	23:29:56 Apr/12/04	HFS unfiltered bag-8. Start 2335 Stop 2339. Tmax=24.3 Tav g=21.4 T2=19 background T=13.5. Vol=572ml. Z=388. (Cracked Vent)	Butterfield	Bolton
R794-HFS-9-0009	21.6085	143.6363	23:40:01 Apr/12/04	HFS unfiltered bag-9. Start 2339 Stop 2343. Intake probe pulled out of the flow at the end of sampling. Tmax=26.9 Tav g=22.0 T2=19.0. Vol=660ml. Z=387. (Cracked Vent)	Butterfield	Bolton
R794-GTB-1-0010	21.6084	143.6362	23:40:50 Apr/12/04	Gas tight bottle-1 (HIL 9). Fired at 2341. T=24. Z=387. (Cracked Vent)	Lupton	Butterfield / Lilley
R794-GTB-2-0011	21.6084	143.6363	23:41:44 Apr/12/04	Gas tight bottle-2 (HIL 12). Fired at 2342. T=24.5. Z=387. (Cracked Vent)	Lupton	Butterfield / Lilley
R794-HFS-5-0012	21.6084	143.6363	23:46:44 Apr/12/04	HFS piston-5. Start 2346 Stop 2351. Tmax=26.5 Tav g=24.8 T2=22.0. Vol=-500ml. Z=387. (Cracked Vent)	Butterfield	Bolton
R794-HFS-11-0013	21.6084	143.6363	23:52:21 Apr/12/04	HFS filtered bag-11. Start 2352 Stop 2357. Tmax=26.4 Tav g=24.5 T2=22.0. Vol=760ml. Temperature stable during sampling. Z=387. (Cracked Vent)	Butterfield	Bolton
R794-HFS-13-0014	21.6084	143.6363	23:57:34 Apr/12/04	HFS sterivex filter-13. Start 2357 Stop 0006. Tmax=27.0 Tav g=25.3 T2=22.0. Vol=1312ml. Z=387. (Cracked Vent)	Butterfield	Bolton
R794-SS-J4-0015	21.6080	143.6359	00:16:21 Apr/13/04	Suction fluffy bacterial mat into jar-4. Start 0017. Trying to suction the mat off the top without getting the orange crust below. Z=391. (Mat Ridge)	Moyer	
R794-SS-J5-0016	21.6080	143.6359	00:37:38 Apr/13/04	Suctioned extra mat in jar-5. It was going to be just for flushing but there was quite a bit of mat in the hose. Z=390. (Mat Ridge)	Moyer	

7.14 R795 Sample Log: Daikoku

Sample	Lat (N)	Long (E)	Time	R795 Sample Description: Daikoku	PI	SubSmps
R795-HSF-9-0001	21.3247	144.1929	15:51:49 Apr/13/04	HSF unfiltered bag-9. Start=15:51 Stop=15:56. T1=14.7 T2=14.6. Vol=730ml. Background water sample. - Pretty much entirely contained within the bottomless pit area. Z=400-375. (Bottomless Pit)	Butterfield	
R795-SS-J2-0002	21.3246	144.1922	17:30:46 Apr/13/04	Suctioning large "dumpling" sediment deposits that are around the dense populations of flat fish into jar-2. Start 1732. Z=378. (Fish Spa)	Tunncliffe / Juniper	
R795-SS-J3-0003	21.3246	144.1922	17:36:18 Apr/13/04	Suctioning finer sediments under the dense populations of flat fish into jar-3. (same location as jar 2) Start 1738. Z=378. (Fish Spa)	Tunncliffe / Juniper	
R795-SS-J4-0004	21.3246	144.1922	17:41:16 Apr/13/04	Suctioning a combination of bottom material from under the dense populations of flat fish into jar-4. Start 1740. Z=378. (Fish Spa)	Tunncliffe / Juniper	
R795-SS-J5-0005	21.3246	144.1922	17:42:39 Apr/13/04	Suctioning a combination of bottom material - white filamentous covered sediments - from under the dense populations of flat fish into jar-5. Start 1742. Z=378. (Fish Spa)	Moyer	
R795-bio/geo-0006	21.3247	144.1924	17:47:16 Apr/13/04	Sampling a rock that is covered with anemones. It is about 15-20cm in diameter and was sitting in the middle of a sandy slope. Z=378. (Fish Spa)	SROF geo team	Tunncliffe / Juniper
R795-SS-J6-0007	21.3246	144.1922	17:44:16 Apr/13/04	Suctioning white filamentous covered sediments into flush jar-6. Actually is the jar-5 overflow into jar-6 [Sample not logged as a sample in dive log - added post-cruise] (Fish Spa)	Moyer	

8.0 ROPOS DIVE LOGS

8.1 R782: Dive Log NW Rota-1

R782: Northwest Rota-1
wet time (UTC): 3/28 1415 - 3/29 0121. JD 88-89. 11.1 hrs.
bottom time (UTC): 3/28 1448 - 3/29 0011. 9.38 hrs. [21 samples]
Navigation not logging until 1528. Got near the bottom and then headed down slope to get away from particulates in water column. On bottom again at 1533.
R782 DSC information: The digital still camera was inoperable and no DSCs were taken on this dive.
R782 Dive Summary: Exploration dive at NW Rota-1. When arrived at the bottom at 1448 there were too many particulates in the water so we stayed off the bottom, heading down slope to try to get out of the plume. At 1558 we were on the bottom again. No nav until 1558. Diffuse venting evident in many places along the ridge and on the southern scarp of the summit. Biota consisted of crabs, gastropods and shrimp. Various geological features including massive lavas, outcroppings, dune-like structures, etc. New vent sites: Shimmering, High Flow Area, Gastros, Yellow Top, Fault Shrimp . Samples: 7 rocks, 2 sediments, 1 McLane pump, 4 suction. Shimmering Shrimp: 1 biology, 5 suction. Scarp Top: 1 rock sample.

UTC	Z(m)	Hdg	Lat (N)	Long (E)	R782 Comments: NW Rota-1	Samples	PI	FrGrab
14:15:26 Mar/28/04	1	323	12.9580	143.6107	ROPOS is in the water. Waypoints used during this dive are: 'A' (14 35.93'N; 144 46.34'E); 'B' (14 36.05'N; 144 46.35'E); 'C' (14 36.08'N; 144 46.54'E).			
14:46:26 Mar/28/04	700	89	14.5988	144.7720	ROPOS is 50% heavy.			
14:48:17 Mar/28/04	708	9	14.5988	144.7720	Lots of particulates in the water; summit ~540 m; near bottom.			
14:49:12 Mar/28/04	718	148	14.5988	144.7720	See big black smoker? 20 m off bottom.			
14:52:23 Mar/28/04	771	351	14.5988	144.7721	Too many particulates in the water column so we'll back off and go into deeper water. Don't want to come down on top of this as can't see. Plumes seen on sonar reflection? 13.2C reading from ROPOS sensor when normally ~9C at 40m.			
14:56:16 Mar/28/04	754	1	14.5990	144.7722	Drive ROV ~200 m south then go down again.			
15:02:26 Mar/28/04	738	211	14.5988	144.7722	Still moving ship southwards to land further to the SW than original landing spot.			
15:06:16 Mar/28/04	739	194	14.5986	144.7722	Still moving into position.			
15:25:06 Mar/28/04	797	229	14.5972	144.7720	See some kind of plume at 797 m!			
15:27:55 Mar/28/04	798	187	14.5972	144.7721	Going down to seafloor at this position.			
15:32:41 Mar/28/04	864	353	14.5972	144.7721	Descending into a cloud of particulates. Temperature stable.			
15:33:54 Mar/28/04	886	358	14.5971	144.7721	See lava in sight; near bottom now. Talus slope. On bottom. Blocky lava; very murky here.			
15:34:39 Mar/28/04	885	23	14.5971	144.7721	Looking at seafloor. Very murky. 10-120 cm across blocks of lava.			
15:35:54 Mar/28/04	884	44	14.5972	144.7721	Decided to pick up a piece of lava (?) to see what looks like.			
15:38:41 Mar/28/04	884	47	14.5971	144.7720	Piece of talus sample placed in the boot.			R782-001
15:39:26 Mar/28/04	884	47	14.5972	144.7721	Piece of talus sample placed in the boot - up close.			R782-002
15:39:59 Mar/28/04	884	47	14.5971	144.7721	Fist size piece of lava/talus(?). Looks like a vesiculated lava - maybe glassy; maybe plagioclase crystals seen? Placed in the boot. Z=884.1. [NW Rota1]	R782-RK-0001	SROF geo team (Stern)	
15:42:51 Mar/28/04	884	53	14.5972	144.7721	Moving upslope towards site 'A' heading 054.			
15:43:52 Mar/28/04	881	52	14.5972	144.7721	Loosely consolidated talus pile. Maybe low density lavas? See some sediments. Volcaniclastic sands? Sandy material plus rock. Likely not in-situ. Murky water.			
15:45:05 Mar/28/04	878	53	14.5972	144.7721	Dusting of sediment seen on top of all lava blocks. 50% sandy material and 50% cobble and boulder size material; pieces 10-20 cm.			

UTC	Z(m)	Hdg	Lat (N)	Long (E)	R782 Comments: NW Rota-1	Samples	PI	FrGrab
15:46:57 Mar/28/04	872	51	14.5973	144.7722	Previous plumes may have been sediment off bottom. See pockets of sandy material and then blocks of 'lava' at 871 m water depth.			
15:49:12 Mar/28/04	868	50	14.5973	144.7722	Larger boulder size rocks; angular blocks; not in-situ.			
15:51:32 Mar/28/04	864	30	14.5974	144.7722	Material irregular shaped pieces; up to 60 cm pieces; looks light weight; similar composition rocks?			
15:53:41 Mar/28/04	864	26	14.5974	144.7722	Picking up piece of rock to have a look at it; typically 10-20 cm in size; volcanoclastics?			
15:53:55 Mar/28/04	864	26	14.5975	144.7722	Talus slope.			R782-003
15:54:38 Mar/28/04	864	27	14.5974	144.7722	Looking at piece of rock; looks like lava; black matrix with white plagioclase phenos? Same as previous sample.			
15:54:49 Mar/28/04	864	28	14.5974	144.7722	Looking at another piece of rock. Looks the same as the earlier sample.			R782-004
15:56:05 Mar/28/04	861	33	14.5975	144.7722	Moving upslope with some larger size pieces of rock; larger pieces than seen previously.			
15:57:38 Mar/28/04	852	31	14.5976	144.7723	Somewhat different material. Small size pieces of rock. Pebble size - ~1 cm. More sediment. Some outcrops.			
15:58:11 Mar/28/04	852	37	14.5976	144.7723	Now into much different material. Pebble size about 1 cm.			R782-005
15:59:26 Mar/28/04	847	31	14.5977	144.7723	Approx. 120 m from point 'A'; mostly sandy patches with minor rock outcrop. See 'slabs' of rock material; followed by boulder material.			
16:00:48 Mar/28/04	843	2	14.5978	144.7723	See larger size blocks of rock. Evidence for mechanical weathering of blocks probably from moving down slope. Very irregular textures.			
16:03:42 Mar/28/04	834	20	14.5979	144.7723	See continuous outcrop of rock - fairly 'crusty' looking. Often pieces are well rounded and dusted by thin layer of sediment.			
16:05:57 Mar/28/04	827	12	14.5981	144.7723	Still continuous blocky material - low density and some 'sandy' patches. Some white material seen commonly on surface of the boulders. Range in size of boulders few centimeters to 10's of centimeters.			
16:08:12 Mar/28/04	821	9	14.5982	144.7723	Very irregular blocks of lava; looks scoriaceous; very blocky; ~70 m from point 'A'.			
16:09:41 Mar/28/04	818	6	14.5982	144.7723	Scree of mainly blocky lava of smaller (pebble size) with less sediments; perhaps some outcrop here in-situ?			
16:11:19 Mar/28/04	813	5	14.5984	144.7723	Reasonably well-sorted blocks of lava all <10 cm in size. We're ~30 m from point 'A'. Looks like a bank of pumice but perhaps vesiculated lava?			
16:13:34 Mar/28/04	804	2	14.5985	144.7724	Locally see well-sorted piles of rocks. Now and then see more fresh looking lava that looks a bit glassy. Columnar jointed piece of lava. Massive. 50 cm in length.			
16:14:36 Mar/28/04	803	42	14.5985	144.7724	More angular pieces about 30 cm surrounded by smaller pebble sized pieces.			R782-006
16:15:59 Mar/28/04	803	52	14.5985	144.7724	Angular rock. Looks much denser than other material we have seen so far.			R782-007
16:16:44 Mar/28/04	801	7	14.5985	144.7724	Continue to see larger blocks of this more obviously columnar jointed rock.			
16:17:25 Mar/28/04	799	34	14.5986	144.7724	Looking for a piece of this more angular rock to sample.			R782-008
16:18:18 Mar/28/04	799	326	14.5986	144.7724	See some flow banding of the lavas here? Maybe a block seen sitting within lava = volcanoclastic? Attempt to sample rock here.			
16:20:13 Mar/28/04	799	349	14.5986	144.7724	Outcrop material with vertical joints.			R782-009
16:20:43 Mar/28/04	799	348	14.5986	144.7724	Looks like more massive lava here. Attempt to sample.			
16:22:45 Mar/28/04	799	9	14.5986	144.7724	Piece of rock to be sampled. Size is about 10 cm.			R782-010
16:23:13 Mar/28/04	799	359	14.5986	144.7724	Rock sample: R782-RK-0002.			R782-011
16:23:36 Mar/28/04	799	359	14.5986	144.7724	Sample of relatively fresh lava with white plagioclase phenocrysts about 6 cm in diameter with vesicles. Z=799.1. [NW Rota 1].	R782-RK-0002	SROF geo team (Stern)	
16:26:22 Mar/28/04	798	350	14.5986	144.7724	Continuing upslope; about 40 m from point 'A'. See lots of blocky outcrop. Visibility poor here.			
16:28:41 Mar/28/04	791	343	14.5987	144.7723	Visibility poor. Sandy material and some blocks of lava.			
16:29:23 Mar/28/04	789	346	14.5987	144.7723	Outcrop? Big blocks of lava ~50 cm across. Poor visibility. Close to point 'A'.			

UTC	Z(m)	Hdg	Lat (N)	Long (E)	R782 Comments: NW Rota-1	Samples	PI	FrGrab
16:30:30 Mar/28/04	786	347	14.5988	144.7724	See some individual 'columns' about 1 m in length. Poor visibility.			
16:32:53 Mar/28/04	779	348	14.5989	144.7724	See some larger blocks of lava; very poor visibility. Maybe some flow banding type textures seen from time to time? Blocks locally has white material on surfaces; older material?			
16:34:26 Mar/28/04	774	352	14.5990	144.7724	Slightly north of point 'A' and moving off towards point 'B' to the north. Terrible visibility.			
16:36:23 Mar/28/04	766	351	14.5991	144.7724	From about 800 m water depth visibility went very poor. Still see large (~50 cm) blocks of lava with sediment.			
16:39:44 Mar/28/04	745	350	14.5993	144.7724	See bottom again; blocky lava with some sediment; lost visibility again.			
16:42:26 Mar/28/04	735	34	14.5995	144.7726	See bottom again. Blocky lavas again that are poorly sorted; angular blocks. Up to 50 cm in length. Columnar jointing locally. See white material on surfaces of some pieces of rock.			
16:44:59 Mar/28/04	731	13	14.5996	144.7727	Less sediments around this area. 30-40 cm size blocks. Cooling fractures and angular blocks. Could be an outcrop? White stains (747 m now).			
16:46:51 Mar/28/04	725	6	14.5997	144.7726	Note that blocks are getting bigger as we traverse up slope. We don't see any of those well-sorted pebble size 'outcrops' like we saw 30 minutes ago.			
16:50:17 Mar/28/04	719	3	14.5998	144.7726	Stopping ship to take a temperature measurement. Wondered if any faint venting from this area?			
16:52:01 Mar/28/04	719	7	14.5998	144.7726	No obvious change in the temperature (probe placed in cracks between rocks). Take a look at rock at this locality.			
16:57:34 Mar/28/04	719	21	14.5998	144.7726	Rock sample number three (R872-RK-0003). Small fist sized piece of lava with bits of plagioclase.			R782-012
16:57:37 Mar/28/04	719	22	14.5998	144.7726	Will sample here.			
16:57:52 Mar/28/04	719	25	14.5998	144.7726	Sampled piece of lava here. Looks like phenocrysts of plagioclase and maybe some vesicles? Aprox. fist-size piece. Z=718.8.[NW Rota 1].	R782-RK-0003	SROF geo team (Stern)	
17:00:05 Mar/28/04	714	343	14.5999	144.7726	See more and more white staining on blocks of lava in this area. Blocky lavas with sediment in between. Most surfaces of lavas have some sort of staining on them (white).			
17:01:40 Mar/28/04	711	354	14.5998	144.7726	Saw a shrimp! Probably not so far away from some sort of venting here? Cobble size pieces of lava most with staining on them ranging from yellowish to white.			
17:03:38 Mar/28/04	709	352	14.6000	144.7726	Lots of blocks of lava here; perhaps a bit older here? Well jointed in place (708 m depth). See white stains on some surfaces.			
17:07:10 Mar/28/04	697	15	14.6001	144.7726	See more unconsolidated material overlying in places some outcrop of lava; saw a fish!			
17:09:14 Mar/28/04	689	358	14.6002	144.7726	See overhand of obvious massive lavas; massive here. Moving along fault scarp. Nice flow banding here. We see alteration staining on surface of lava (682 m). This is a massive lava flow.			
17:09:49 Mar/28/04	686	358	14.6002	144.7726	Banded lava on a large vertical wall.			R782-013
17:10:09 Mar/28/04	683	352	14.6002	144.7725	Band of alteration in the vertical wall of lava.			R782-014
17:11:18 Mar/28/04	683	332	14.6002	144.7726	White staining on surface of lava; 10-20 cm band of staining on surface of rock.			
17:11:24 Mar/28/04	683	338	14.6002	144.7726	Altered layer 10-20 cm wide in vertical wall.			R782-015
17:12:39 Mar/28/04	683	339	14.6002	144.7726	Close-up of surface staining. Looks only surficial as bits of staining.			R782-016
17:13:24 Mar/28/04	683	340	14.6002	144.7726	More of the vertical wall that appears to have some vesicles.			R782-017
17:14:08 Mar/28/04	683	339	14.6002	144.7726	Surface staining of white material (683 m depth) that is just a coating on the rock surface. We're along a rock fracture. Rock locally has vesicles.			
17:17:02 Mar/28/04	678	360	14.6002	144.7726	Banded pattern on rock up on the top of the wall.			R782-018
17:17:25 Mar/28/04	676	1	14.6002	144.7726	See tall structure of intact columnar lava. About 1 m tall. See white material on joint surfaces. About 60 m away from point 'B'.			
17:17:38 Mar/28/04	676	14	14.6002	144.7726	Lava column with more banding patterns.			R782-019

UTC	Z(m)	Hdg	Lat (N)	Long (E)	R782 Comments: NW Rota-1	Samples	PI	FrGrab
17:19:11 Mar/28/04	669	20	14.6003	144.7726	Locally around here see tops of some lava flows. Lots of vesicularity. Joints commonly stained by alteration.			
17:20:24 Mar/28/04	665	13	14.6003	144.7726	Going up on massive lava flows; very blocky; lots of mass wasting in places; lots of alteration; perhaps sulfur seen?			
17:21:23 Mar/28/04	658	351	14.6004	144.7726	Yellowish sediment that may be sulfur.			R782-020
17:22:33 Mar/28/04	654	350	14.6004	144.7726	See some pillow perhaps here? Massive flow of lava here.			
17:23:04 Mar/28/04	650	350	14.6004	144.7726	Cross-section of a large lava flow.			R782-021
17:23:55 Mar/28/04	644	358	14.6005	144.7726	In and out from massive lava flows into more blocky flows. Locally see mass wasting and sediments.			
17:26:37 Mar/28/04	632	340	14.6005	144.7727	Moving upslope towards point 'B' and continue to see mostly blocky lavas; locally massive with flow banding type structures.			
17:31:34 Mar/28/04	620	339	14.6004	144.7726	Massive vesiculated lavas - then commonly blocky.			
17:32:43 Mar/28/04	612	338	14.6007	144.7726	Pyroclastite or glassy sediments.			R782-022
17:33:10 Mar/28/04	607	335	14.6007	144.7726	Massive flow with columnar jointing and vesicles.			
17:34:18 Mar/28/04	591	352	14.6008	144.7726	See rare pillows with some of these lavas.			
17:34:57 Mar/28/04	586	27	14.6008	144.7726	At point 'B' here and will head to point 'C'. See what looks like pillows near top of this ridge.			
17:35:05 Mar/28/04	586	1	14.6008	144.7726	Cross-section of a vertical pillow.			R782-023
17:35:37 Mar/28/04	587	12	14.6008	144.7726	Vertical pillow lava.			R782-024
17:36:03 Mar/28/04	584	30	14.6008	144.7726	See crab and flow banding - see fish too. Crab with spiny back. Very nice video here!			
17:36:38 Mar/28/04	583	19	14.6008	144.7726	Spiny crab.			R782-025
17:36:54 Mar/28/04	583	4	14.6008	144.7726	Spiny crab and fish in the background.			R782-026
17:37:11 Mar/28/04	583	6	14.6008	144.7726	Close-up of spiny crab.			R782-027
17:38:16 Mar/28/04	582	36	14.6009	144.7727	Moving about NE towards point 'C'. See nice ridge of blocky lavas commonly with pillows. See more fish up at top of this ridge. Flow banding also seen of more massive lavas.			
17:40:15 Mar/28/04	575	31	14.6009	144.7728	Mushroom shaped rock.			R782-028
17:40:40 Mar/28/04	575	30	14.6009	144.7728	Very interesting lava column that looks like a mushroom.			
17:42:14 Mar/28/04	571	13	14.6009	144.7729	At top of this ridge see alternating white and dark bands of sediment. There are also lots of blocky lavas and mass wasting going on - even up at this altitude.			
17:44:45 Mar/28/04	570	20	14.6010	144.7729	See some winnowing of finer grained sediments from coarser sediments.			
17:46:04 Mar/28/04	565	13	14.6010	144.7730	Fish!			
17:46:33 Mar/28/04	565	46	14.6010	144.7731	Going up along knife-edge ridge made up of loose material. Currents seem to have winnowed the coarse dark and finer light material.			
17:47:41 Mar/28/04	562	40	14.6010	144.7731	A couple of shrimp on a large longitudinal dune.			R782-029
17:48:05 Mar/28/04	562	25	14.6010	144.7732	Slope is steeper to the right (south) almost like a dune.			
17:49:42 Mar/28/04	560	17	14.6011	144.7733	Getting into some pillows now. Could be the headwall of a slump? We are following this summit ridge to the NE toward the summit of the volcano (point C).			
17:51:49 Mar/28/04	565	355	14.6012	144.7734	Rock outcrops have yellow alteration on them.			
17:52:33 Mar/28/04	568	351	14.6012	144.7734	Not following the top of the ridge up to the summit - the ship is driving a direct route to point C (at the summit). The slope to the south is much steeper in the bathymetry.			
17:53:47 Mar/28/04	574	345	14.6013	144.7736	Overhang of massive lava flow with yellow staining.			

UTC	Z(m)	Hdg	Lat (N)	Long (E)	R782 Comments: NW Rota-1	Samples	PI	FrGrab
17:58:19 Mar/28/04	582	18	14.6014	144.7737	Surface ripples on sediments; currents coming from the west at the moment. Lot of mass wasting around here.			
17:58:38 Mar/28/04	582	10	14.6013	144.7738	Surface ripples indicating current flow from the east.			R782-030
18:01:59 Mar/28/04	582	3	14.6014	144.7739	Wavelength of ripples about 10 cm and amplitude about 203 cm?			
18:03:06 Mar/28/04	579	8	14.6014	144.7740	See nice contact that looks like a recent event. Slumping of sediments. Still rippled.			
18:04:58 Mar/28/04	574	25	14.6014	144.7742	Sediment not so obviously rippled here. We see a number of straight lines in the sediment. Could it be biological?			
18:06:31 Mar/28/04	571	70	14.6013	144.7743	See slope of ridge with sediment on top and steep slope off to one side; lots of sediments.			
18:07:42 Mar/28/04	568	23	14.6013	144.7744	Mass wasting in progress!			
18:08:51 Mar/28/04	563	37	14.6014	144.7745	Moving along ridge working toward point 'C'; about 120 m away.			
18:14:40 Mar/28/04	537	62	14.6014	144.7750	Continue to see granulated sediments. Evidence for mass wasting. The sediments are easily disturbed by ROPOS and very poorly sorted.			
18:17:22 Mar/28/04	526	71	14.6014	144.7752	See rare lava flows sticking out of massive sediments. There are some shrimp here.			
18:18:47 Mar/28/04	523	71	14.6014	144.7753	Mass wasting of sediment at 543 m.			
18:19:48 Mar/28/04	521	77	14.6014	144.7753	Winnowed glass veins.			R782-031
18:20:28 Mar/28/04	520	111	14.6014	144.7754	Crab seen on ridge ready to jump! Walking along very top of ridge with winnowing of darker sediments on knife-edge of ridge (519 m).			
18:21:09 Mar/28/04	520	103	14.6014	144.7754	Crab ready for some shrimp cocktail.			R782-032
18:22:59 Mar/28/04	516	165	14.6012	144.7755	See loads of shrimp and yellow sulfur on lava.			
18:23:14 Mar/28/04	516	164	14.6012	144.7755	Possible evidence of hydrothermal activity. Rock is covered with shrimp.			R782-033
18:25:04 Mar/28/04	519	130	14.6012	144.7755	Lots of shimmering around base of lava blocks surrounded by sediment. See lots of shrimp here.			
18:29:56 Mar/28/04	517	122	14.6012	144.7755	Stopping the ship and then will move on to point 'C'.			
18:32:44 Mar/28/04	517	169	14.6012	144.7755	Going back to cage for tether management.			
18:37:55 Mar/28/04	522	85	14.6013	144.7753	Back on the bottom and continuing towards point 'C'.			
18:39:52 Mar/28/04	518	101	14.6012	144.7755	Moving along ridge ~40 m from point 'C'. We're back at first diffuse venting area where we saw sulfur stained lava with sediment surrounds. Lots of shrimp.			
18:41:56 Mar/28/04	517	215	14.6011	144.7755	See lots of shimmering water; white bacterial material seen in water column.			
18:43:32 Mar/28/04	519	295	14.6010	144.7755	Pillar near target C around the area of venting.			R782-034
18:44:17 Mar/28/04	519	301	14.6011	144.7755	Now close to point 'C'; 35 m SSW of 'C'. See granulated sediment(?) on top of some columns of lava.			
18:46:59 Mar/28/04	516	144	14.6012	144.7755	Lots of white bacterial material on top of slope here and on the surface of rocks. Flocculants in the water column.			
18:51:13 Mar/28/04	540	60	14.6011	144.7753	Flushing hose to prepare for sampling.			
18:54:40 Mar/28/04	517	150	14.6012	144.7755	Going back to sample some shrimp from this area of diffuse venting where see yellow staining on lava.			
18:56:26 Mar/28/04	516	138	14.6012	144.7755	Shrimp near rock with yellow deposits.			R782-035
18:56:36 Mar/28/04	516	138	14.6012	144.7755	Nice close-ups of shrimp on lava plus sediments near diffuse venting at base of lava.			
18:59:44 Mar/28/04	516	139	14.6012	144.7755	More shrimp.			R782-036
19:01:33 Mar/28/04	516	137	14.6012	144.7755	Continue to focus on shrimps at this diffuse site.			
19:02:19 Mar/28/04	516	136	14.6012	144.7755	Mound covered with shrimp and some crab.			R782-037
19:03:45 Mar/28/04	516	136	14.6012	144.7755	Image for shrimp density with lasers in view.			R782-038
19:03:50 Mar/28/04	516	139	14.6012	144.7755	Image for shrimp density with lasers in view.			R782-039

UTC	Z(m)	Hdg	Lat (N)	Long (E)	R782 Comments: NW Rota-1	Samples	PI	FrGrab
19:04:07 Mar/28/04	516	138	14.6012	144.7755	Image for shrimp density with lasers in view.			R782-040
19:04:20 Mar/28/04	516	135	14.6012	144.7755	Image for shrimp density with lasers in view.			R782-041
19:04:59 Mar/28/04	516	139	14.6012	144.7755	Image for shrimp density with lasers in view.			R782-042
19:05:22 Mar/28/04	516	138	14.6012	144.7755	Sampling shrimp into jar #1. Z=516. [NW Rota 1].	R782-SS- J1-0004	Juniper	
19:10:49 Mar/28/04	516	137	14.6012	144.7755	Continuing sampling of shrimps.			
19:12:05 Mar/28/04	516	138	14.6012	144.7755	Attempt to sample rock that has the yellow material on its surface. Sulfur or bacterial material?			
19:13:20 Mar/28/04	516	138	14.6012	144.7755	SS Jar-3 for loose sediment that shrimp were feeding upon. Probably bacterial mat. Z=516.1. [NW Rota 1].	R782-SS- J3-0005	Juniper	
19:29:54 Mar/28/04	516	146	14.6012	144.7755	Rock to be sampled.			R782-043
19:30:14 Mar/28/04	516	147	14.6012	144.7755	Fourth rock sample near site with all the shrimp. R782-RK-0006.			R782-044
19:31:29 Mar/28/04	516	148	14.6012	144.7755	Sampled rock at diffuse site. Put in port biobox. Some yellow bacterial mat on surface. Rock crumbled. Ended up with smaller piece. Bacterial mat not present when rock taken from the biobox. Z=516.1. [NW Rota 1].	R782-RK- 0006	SROF geo team	
19:33:01 Mar/28/04	516	150	14.6012	144.7755	Just sampled rock at diffuse site; next attempt to get suction sample of yellow material at diffuse site.			
19:34:24 Mar/28/04	516	171	14.6012	144.7755	SS Jar-5. Slurping yellow material off rock face in diffuse venting area. Yellow material is probably a sulfur coating with "bugs" in it. Subsamp: pebbles with orange stain. Z=515.8. [NW Rota 1].	R782-SS- J5-0007	Moyer/de Ronde	
19:35:49 Mar/28/04	516	144	14.6012	144.7755	Yellow deposits to be suctioned.			R782-045
19:40:39 Mar/28/04	517	149	14.6012	144.7755	Sample rock material with yellow bacterial mat/sulfur(?) on surface. Collected with suction sampler (very small piece of rock with mat on it). Put in port biobox. Note: this sample was not found in the biobox after the dive. Z=516.5. [SAMPLE LOST].	R782-RK- 0008	SROF geo team	
19:46:13 Mar/28/04	517	150	14.6012	144.7755	Slurp gun rock sample being placed in the biobox - small piece with bacterial mat. (sample #6).			
19:53:46 Mar/28/04	517	159	14.6012	144.7755	Still trying to collect Rk-0006- the sample with the yellow mat was growing on.			
20:00:15 Mar/28/04	517	185	14.6012	144.7756	Crab to be suctioned.			R782-046
20:00:30 Mar/28/04	517	180	14.6012	144.7755	Suctioning crab. To be placed in bio box.			R782-047
20:01:06 Mar/28/04	517	172	14.6012	144.7756	Collecting a crab with suction sampler. but into port biobox.			
20:02:01 Mar/28/04	517	168	14.6012	144.7755	Grabbed crab with suction sampler. Placed in port biobox. Z=516.6. [NW Rota 1 - Shimmering Shrimp].	R782-Bio- 0009	Tunncliffe	
20:05:42 Mar/28/04	516	256	14.6012	144.7755	Crab about to be suctioned to bio box. Sample 10.			R782-048
20:05:56 Mar/28/04	516	251	14.6012	144.7756	Suction for biology into jar-2. Collected a white crab. Z=516.2. [NW Rota 1 - Shimmering Shrimp].	R782-SS- J2-0010	Tunncliffe	
20:07:10 Mar/28/04	515	337	14.6012	144.7755	Another crab about to be suctioned.			R782-049
20:07:31 Mar/28/04	515	341	14.6012	144.7755	Crab in suction on its way to bio box.			R782-050
20:12:58 Mar/28/04	515	17	14.6012	144.7756	Biology SS into jar 3. It's a white crab. Z=515.3. [NW Rota 1 - Shimmering Shrimp].	R782-SS- J3-0011	Juniper	
20:13:32 Mar/28/04	515	18	14.6012	144.7755	Another crab ended up in the flush bottle jar#8. This vent has been christened Shimmering Shrimp Vent. Z=515.4. [NW Rota 1 - Shimmering Shrimp].	R782-SS- J8-0012	Tunncliffe	
20:13:55 Mar/28/04	515	20	14.6012	144.7755	Top down view over yellow mat.			R782-051
20:15:17 Mar/28/04	515	117	14.6012	144.7755	We're at the top of the cone here about 2 meters from the last samples. There was a high density of shrimp here. We'll sample them and sediments.			
20:15:45 Mar/28/04	515	112	14.6012	144.7755	Shrimp swarm on top of pinnacle.			R782-052
20:16:08 Mar/28/04	515	114	14.6012	144.7755	Suction of shrimp and sediment into jar#4. We're at the top of the cone here about 2 meters from the last sample location. Subsamples: Sand and shrimp. Z=515.4. [NW Rota 1 - Shimmering Shrimp].	R782-SS- J4-0013	Juniper	
20:16:25 Mar/28/04	515	115	14.6012	144.7755	Suctioning shrimp on small pinnacle.			R782-053

UTC	Z(m)	Hdg	Lat (N)	Long (E)	R782 Comments: NW Rota-1	Samples	PI	FrGrab
20:21:30 Mar/28/04	515	115	14.6012	144.7755	Collecting gravel and sand from previous shrimp site. Same sand as sucked with shrimp. Fine-grained sediment washed out. Sample in same jar as sample 12 (crab). Flushed remainder of sample in hose into Jar 6. Z=515.2. [NW Rota 1 - Shimmering Shrimp].	R782-SS- J6/8-0014	Hein	
20:21:46 Mar/28/04	515	119	14.6012	144.7755	Suctioning sediment.			R782-054
20:25:56 Mar/28/04	515	120	14.6012	144.7755	Trying to find a jar to put sediment sample in.			R782-055
20:29:12 Mar/28/04	515	118	14.6012	144.7755	Discussion of whether there will be cross contamination of samples due to the misalignment of a jar on the holder.			
20:36:22 Mar/28/04	515	121	14.6012	144.7755	Begin search for high-flow site- a basin where venting was noted earlier.			
20:38:09 Mar/28/04	517	120	14.6012	144.7755	Looking for high flow region.			R782-056
20:39:26 Mar/28/04	517	275	14.6011	144.7755	Small chimney venting fluid and particulate matter. Reorienting to sample.			
20:39:57 Mar/28/04	517	313	14.6011	144.7755	Particulates from high flow area.			R782-057
20:42:19 Mar/28/04	517	260	14.6011	144.7755	High flow in region of shimmering water.			R782-058
20:42:58 Mar/28/04	515	293	14.6011	144.7755	Marking with navaid called high-flow area. Shimmering flow coming out of a fracture at the base of a rock surrounded by sediment. More diffuse flow through an outcrop. Z=518. 275 hdg.			
20:44:51 Mar/28/04	518	276	14.6011	144.7755	Particulates and staining in high flow area.			R782-059
20:46:04 Mar/28/04	518	275	14.6011	144.7755	Taking temperature using SS probe.			R782-060
20:46:10 Mar/28/04	518	276	14.6011	144.7755	Temperature measurement of suction sampler; alien probe' Tmax=15C; Tambient=3.7-4.0C.			
20:53:34 Mar/28/04	518	155	14.6011	144.7755	Staining on rocks near diffuse flow.			R782-061
20:55:49 Mar/28/04	518	111	14.6012	144.7755	Looking for place to take suction sample and rock sample; high-flow vent site.			
20:58:42 Mar/28/04	518	100	14.6012	144.7755	Possible "snow blower"?			R782-062
20:59:47 Mar/28/04	518	87	14.6012	144.7755	Shimmering water emerging.			R782-063
21:00:31 Mar/28/04	518	86	14.6012	144.7755	At base of shimmering shrimp vent site. Frame grab of outcrop with shimmering fluid flow. Outcrop stained yellows and browns.			
21:05:17 Mar/28/04	518	87	14.6012	144.7755	Large amount of shimmering fluid venting from small cavern in outcrop; frame grab. Looking for slurp sample site here.			
21:06:50 Mar/28/04	518	90	14.6012	144.7755	Suction sample for bacterial mat at base of shimmering shrimp vent site near cavern. Tavg=11C. Continued after rock sample at 21:28. Z=517.5. [NW Rota 1].	R782-SS- J7-0015	Moyer	
21:08:24 Mar/28/04	518	85	14.6012	144.7755	Slurping bacteria.			R782-064
21:14:59 Mar/28/04	517	85	14.6012	144.7755	Hein rock sample R782-RK-16 in situ before collection.			R782-065
21:15:29 Mar/28/04	517	86	14.6012	144.7755	Completely altered rock - browns and grays. From roof of cavern venting shimmering fluids. Rock highly friable and broke into several pieces during sampling. In port biobox. Z=517.4. [NW Rota 1].	R782-RK- 0016	SROF geo team	
21:15:54 Mar/28/04	517	86	14.6012	144.7755	Hein rock sample R782-RK-0016 before breaking to smaller fragments.			R782-066
21:19:09 Mar/28/04	517	84	14.6012	144.7755	Hein rock sample R782-RK-0016.			R782-067
21:27:30 Mar/28/04	518	63	14.6012	144.7755	Continuing last suction sample for Moyer.			
21:33:32 Mar/28/04	518	40	14.6012	144.7755	End of suction sampling.			
21:34:37 Mar/28/04	518	40	14.6012	144.7755	Done suction sampling and heading to do a little more exploring around the summit.			
21:38:08 Mar/28/04	517	50	14.6012	144.7755	Moving the ship to central location over the summit.			
21:39:50 Mar/28/04	515	5	14.6011	144.7755	Exploring summit of volcano - ridge where hydrothermal venting is coming from is N-S 030 hdg.			
21:40:45 Mar/28/04	514	345	14.6011	144.7755	Looking along ridge where venting occurring.			R782-068
21:41:24 Mar/28/04	514	116	14.6012	144.7755	We're looking east right now with another ridge coming off. We haven't been out to the east yet.			

UTC	Z(m)	Hdg	Lat (N)	Long (E)	R782 Comments: NW Rota-1	Samples	PI	FrGrab
21:41:27 Mar/28/04	514	110	14.6012	144.7755	Looking east at another ridge.			R782-069
21:41:57 Mar/28/04	516	123	14.6012	144.7756	Driving east along 2nd ridge.			R782-070
21:41:59 Mar/28/04	516	124	14.6012	144.7756	We're driving east along another ridge. We're exploring the area.			
21:42:48 Mar/28/04	515	302	14.6012	144.7756	We're going to the northwest instead of east. We're following another ridgeline. Orientation is northwest (we think)? All fragmental material along the ridge crest. Slope to the south is steeper than the slope to the north.			
21:43:01 Mar/28/04	515	317	14.6012	144.7755	Following ridgeline NW.			R782-071
21:43:20 Mar/28/04	517	314	14.6013	144.7755	Still following ridge NW.			R782-072
21:43:38 Mar/28/04	518	325	14.6013	144.7755	Crest of ridge.			R782-073
21:44:10 Mar/28/04	521	355	14.6014	144.7754	We're turning around and going back up the ridge to the summit and will then head farther to the east. Heading 125.			
21:44:26 Mar/28/04	518	114	14.6014	144.7754	Going back up ridge to summit.			R782-074
21:45:51 Mar/28/04	514	133	14.6012	144.7755	We're now at the shallowest point. Back at the rocks on top with yellow staining and shrimp. Another attempt to head east.			
21:46:12 Mar/28/04	515	124	14.6012	144.7756	Heading east along ridge from summit.			R782-075
21:46:41 Mar/28/04	515	148	14.6012	144.7756	The orientation of the ridge (where the vents are) is NW/SE. We're getting closer to the bottom to look for shimmering water.			
21:46:45 Mar/28/04	516	138	14.6012	144.7756	Moving east along ridge. Staining on rock.			R782-076
21:47:25 Mar/28/04	517	111	14.6012	144.7756	Looking for signs of shimmering near bottom.			R782-077
21:47:41 Mar/28/04	517	144	14.6012	144.7756	Scattered shrimp along the crest of this ridge. Don't see any shimmering water.			
21:49:16 Mar/28/04	518	148	14.6012	144.7756	We're exploring this area. The white on the rocks could possibly be alunite (according to de Ronde - Hein doesn't think so).			
21:49:23 Mar/28/04	518	175	14.6012	144.7756	Still looking for shimmering water.			R782-078
21:51:01 Mar/28/04	513	105	14.6012	144.7756	Plume measurements here were low pH and high sulfur. We're looking north at the ridge that goes east from the summit. We're on the east side of the summit.			
21:51:19 Mar/28/04	518	0	14.6012	144.7756	Looking north at the east running ridge.			R782-079
21:51:37 Mar/28/04	517	12	14.6012	144.7756	Lower view on same ridge.			R782-080
21:52:09 Mar/28/04	515	84	14.6012	144.7756	We're continuing down away from the summit a little more.			
21:53:39 Mar/28/04	525	3	14.6011	144.7756	We're on the south side of this ridge that heads east from the summit. It's very steep.			
21:53:39 Mar/28/04	525	3	14.6011	144.7756	Climbing cliff on east side of summit.			R782-081
21:54:10 Mar/28/04	519	27	14.6011	144.7756	Climbing cliff on east side of summit.			R782-082
21:54:34 Mar/28/04	515	333	14.6012	144.7756	We're continuing east along the ridge.			
21:55:08 Mar/28/04	512	26	14.6012	144.7757	Sit cam is going off at 2155.			
21:55:25 Mar/28/04	514	304	14.6012	144.7757	There's an incredible plume visible on the cage camera. Where is it coming from? The cage is at 483m and we're at 517m.			
21:55:53 Mar/28/04	517	356	14.6011	144.7757	Staining on rock along eastward running ridge.			R782-083
21:56:54 Mar/28/04	519	94	14.6011	144.7758	We're continuing east along the ridge. It's now sediment covered. There are scattered shrimp and outcrops (mainly on the south side of the ridge).			
21:57:36 Mar/28/04	518	101	14.6011	144.7759	Evidence of venting in the area of some of the outcrops.			
21:57:55 Mar/28/04	519	82	14.6010	144.7759	Sediment cover on eastward running ridge. With shrimp.			R782-084
21:58:40 Mar/28/04	519	80	14.6011	144.7759	We're going to head as far as we can down the south side of this ridge - as far as the tether will allow.			

UTC	Z(m)	Hdg	Lat (N)	Long (E)	R782 Comments: NW Rota-1	Samples	PI	FrGrab
21:59:50 Mar/28/04	521	81	14.6011	144.7758	Small outcrops with caverns all showing evidence of venting such as staining around the openings. Outcrops composed entirely of altered rock.			
21:59:50 Mar/28/04	521	81	14.6011	144.7758	Looking for shimmering water.			R782-085
22:00:52 Mar/28/04	522	88	14.6011	144.7759	Still looking for shimmering. Lots of shrimp.			R782-086
22:00:58 Mar/28/04	522	86	14.6011	144.7759	White staining but no shimmering.			R782-087
22:01:19 Mar/28/04	522	67	14.6010	144.7759	Yellow and white staining of outcrops. Lots of shrimp; green-brown sand and gray-brown rock. Clear white stain around vent openings and yellow stain farther from vent. None now active. No shimmering fluid.			
22:03:43 Mar/28/04	523	103	14.6010	144.7759	Lots of mat on rocks. About 10m down on south side of summit.			R782-088
22:03:48 Mar/28/04	523	105	14.6010	144.7759	Bacterial mats on outcrops. White staining along fractures - 10 m down S side of ridge. There are dead vent sites all along the steep face of this ridge.			
22:05:50 Mar/28/04	532	114	14.6009	144.7759	Yellow-green stained sand; gray sand; pale-colored rocks. This area may be less altered. Lots of bacterial mats and white staining along fractures and at base of outcrops in contact with sediment.			
22:06:14 Mar/28/04	530	82	14.6009	144.7759	Increasing number of shrimp. Heading SE along rock outcrops.			R782-089
22:07:51 Mar/28/04	525	91	14.6009	144.7759	Lots of mats on slope.			R782-090
22:08:03 Mar/28/04	525	75	14.6009	144.7759	Shimmering water and extensive white staining. Mark site with navaid. 60 m SE of high-flow vent site. Extensive fluid flux here. Called White Mat vent site; Suction alien T probe into vents. Tmax=12.6C.			
22:08:12 Mar/28/04	526	83	14.6009	144.7759	Low flow of shimmering water. Quite diffuse.			R782-091
22:08:39 Mar/28/04	525	54	14.6009	144.7760	Shimmering water on cliff.			R782-092
22:08:49 Mar/28/04	526	49	14.6009	144.7760	More shimmering.			R782-093
22:09:41 Mar/28/04	527	62	14.6009	144.7760	Shimmering water about 60m SE of "high flow area".			R782-094
22:11:55 Mar/28/04	527	57	14.6009	144.7760	Checking temp in diffuse vents with SS temp probe.			R782-095
22:15:25 Mar/28/04	527	98	14.6009	144.7760	Continue exploration around White Mat vent site. About m-thick rocks with lots of shrimp; shimmering water; gastropods; yellow and white coatings on rocks; gray to yellow-gray sediment.			
22:16:39 Mar/28/04	527	89	14.6008	144.7760	Moving ESE....more staining and more shrimp.			R782-096
22:17:04 Mar/28/04	528	84	14.6008	144.7760	Some sort of mat plus either snails or limpets. Also shrimp here.			R782-097
22:20:19 Mar/28/04	528	70	14.6008	144.7760	Limpets.			R782-098
22:20:40 Mar/28/04	528	69	14.6008	144.7760	Snails or limpets on edge of rock near shimmering water and white bacterial mats.			
22:21:23 Mar/28/04	528	69	14.6008	144.7760	Snails or limpets?			R782-099
22:21:51 Mar/28/04	528	66	14.6008	144.7760	Snails or limpets?			R782-100
22:22:33 Mar/28/04	528	67	14.6008	144.7760	Snails or limpets? Biologists unsure.			R782-101
22:23:57 Mar/28/04	528	67	14.6008	144.7760	More limpets.			R782-102
22:25:25 Mar/28/04	527	54	14.6009	144.7760	Earlier we went to the E then to the S and now going back N to main ridge and then continue farther E than we have been before. Following a ridge N. All outcrops on the W side of ridge. Sediment on the E side.			
22:26:18 Mar/28/04	526	87	14.6009	144.7760	Mats on rock; heading back north toward summit.			R782-103
22:27:26 Mar/28/04	517	6	14.6010	144.7760	Heading east along ridge from summit.			R782-104
22:27:48 Mar/28/04	519	1	14.6010	144.7759	Looking northwest from eastward running ridge.			R782-105
22:28:55 Mar/28/04	520	61	14.6011	144.7760	Still looking east along ridge.			R782-106

UTC	Z(m)	Hdg	Lat (N)	Long (E)	R782 Comments: NW Rota-1	Samples	PI	FrGrab
22:29:05 Mar/28/04	521	73	14.6011	144.7760	Driving E from summit. Vertical cliffs with knife edge ridge; many shrimp and white coating on rocks. Turning around looking back W. Rocky cliff face on N side; sediment covered on S side. Shrimp and crabs - no venting evident.			
22:29:25 Mar/28/04	524	100	14.6011	144.7761	White staining along eastward running ridge. Knife-edge ridge.			R782-107
22:30:18 Mar/28/04	523	85	14.6010	144.7761	Crab and shrimp near end of eastward ridge.			R782-108
22:32:10 Mar/28/04	523	231	14.6011	144.7761	Shimmering water in places. White coatings on rocks. Gray sediment. Outcrops of grayish colored rocks. Driving back to summit and will explore to the S from there; following ridge back to the W.			
22:34:20 Mar/28/04	518	309	14.6010	144.7759	Continuing driving to the W. Getting back into large outcrops near the summit; pale-colored rocks surrounded by gray to gray-green sediment; stained yellow in places. Back at Shimmering Shrimp vent site.			
22:34:52 Mar/28/04	519	276	14.6012	144.7757	Main outcrops near summit again.			R782-109
22:35:30 Mar/28/04	514	236	14.6012	144.7756	Back on yellow rock at highest point on summit.			R782-110
22:36:23 Mar/28/04	515	104	14.6012	144.7755	Now driving to the S. Following a rocky face with thick outcrops. We're at the high-flow site and will continue S from here. Lost bottom and stirred-up debris in the water.			
22:36:51 Mar/28/04	516	158	14.6011	144.7755	Back in high flow area. Following rocky face from summit toward south.			R782-111
22:40:30 Mar/28/04	522	45	14.6010	144.7754	Now water clearing and outcrops visible. Thick outcrops with little or no staining or coatings. Very clean rock face - over hanging in places. Moving into area of white coatings.			
22:40:37 Mar/28/04	523	50	14.6010	144.7754	Approaching vertical wall.			R782-112
22:42:49 Mar/28/04	521	63	14.6010	144.7754	Top of rock wall. Wall had lots of overhangs.			R782-113
22:43:16 Mar/28/04	520	89	14.6011	144.7755	Vertical-face outcrops with yellow staining and black to dark-gray sediment on top of thick blocks of rock. We are going to sit tight for about 5 minutes while the ship's GPS hard drive computer is being switched.			
22:43:26 Mar/28/04	519	75	14.6011	144.7755	Overhang with some yellow staining.			R782-114
22:44:01 Mar/28/04	518	38	14.6011	144.7755	Top of pillar near high flow area.			R782-115
22:45:59 Mar/28/04	519	9	14.6010	144.7755	Shrimp on top of pillar.			R782-116
22:47:41 Mar/28/04	519	8	14.6011	144.7755	Detailed view of top of pillar.			R782-117
22:52:38 Mar/28/04	519	328	14.6011	144.7755	Back to exploration. Piles of sediment at base of outcrops. Some shimmering water at base of outcrop. Moving the ship about 90 m to SE. That will put the ship just above the White Mat Vent site.			
22:53:28 Mar/28/04	519	339	14.6011	144.7755	Shimmering water coming out through sediments. South of high temperature area.			R782-118
22:55:35 Mar/28/04	514	4	14.6011	144.7755	ROV is off bottom in order to move ship. Outcrops of thick, layered rock with yellow and white coatings. Yellow coatings on high points of each outcrop and white coatings at vent openings. Crab and shrimp; heading E from the big yellow rock.			
23:00:02 Mar/28/04	518	158	14.6010	144.7760	Outcrop continuously several m below crust of ridge. Mostly extinct vent sites.			
23:00:57 Mar/28/04	522	189	14.6008	144.7760	Continuing to follow ridge to SE. Moving ship to SE to White Mat vent site and then will explore to the SE from there. Looking NE at slope with vent over much of it and lots of white coatings and patches of dark sand. Lots of shrimp on rock with yellow.			
23:04:36 Mar/28/04	542	46	14.6006	144.7760	White coating along fractures in rock and around contact of rocks with sediment - which are the main loci of venting. Moving S following ridge into deeper water. Steep slope of rock outcrops with same pattern of yellow and white coatings.			
23:05:22 Mar/28/04	542	69	14.6006	144.7760	Moving southward (but looking at west face of ridge). Mats and shrimp on ridge.			R782-119
23:06:06 Mar/28/04	546	111	14.6005	144.7760	More mats.			R782-120

UTC	Z(m)	Hdg	Lat (N)	Long (E)	R782 Comments: NW Rota-1	Samples	PI	FrGrab
23:06:30 Mar/28/04	548	83	14.6005	144.7760	Steep slope of ridge oriented N-S. We are on W side of it and top of ridge is getting deeper as we go S. Transiting over crest of ridge to other side - which is covered with clastics. E. side is mostly clastics with ripples.			
23:07:45 Mar/28/04	543	11	14.6004	144.7761	Clastics on east side of ridge.			R782-121
23:08:41 Mar/28/04	542	294	14.6005	144.7762	Ripples in sediment parallel to ridge axis.			R782-122
23:09:05 Mar/28/04	541	315	14.6005	144.7762	Over crest of ridge on E side about 20 m down slope. Shrimp and small outcrops of highly altered rocks with craggy; rough surfaces. White to gray coating at contact of rock and sediment and along cracks and yellow coating.			
23:09:40 Mar/28/04	543	346	14.6006	144.7762	Getting more shrimp on rock outcrops.			R782-123
23:10:44 Mar/28/04	540	272	14.6006	144.7762	Stained outcrop.			R782-124
23:11:15 Mar/28/04	537	257	14.6006	144.7762	Limpets; lots of shrimp; crab; rocks encrusted with gray coating. Highlights going on. Collecting rock sample.			
23:11:43 Mar/28/04	537	220	14.6006	144.7761	Limpets on outcrop.			R782-125
23:12:48 Mar/28/04	535	277	14.6006	144.7761	More shrimp and limpets.			R782-126
23:13:36 Mar/28/04	535	74	14.6006	144.7761	Outcrop on top of ridge. Lots of shrimp.			R782-127
23:14:50 Mar/28/04	537	42	14.6006	144.7761	Shrimp and limpets.			R782-128
23:15:33 Mar/28/04	537	47	14.6006	144.7761	Preparing to grab rock.			R782-129
23:16:06 Mar/28/04	537	57	14.6006	144.7761	Grabbing rock.			R782-130
23:16:20 Mar/28/04	537	64	14.6006	144.7761	Collecting mineralized gray -coated rock. Limpet on it. Largest rock in the boot. Shimmering water came from place rock was collected. Z=537.3. [NW Rota 1].	R782-RK-0017	SROF geo team (Hein)	
23:18:10 Mar/28/04	537	47	14.6006	144.7761	Grabbing 2nd rock. Chadwick says it has a limpet.			R782-131
23:18:41 Mar/28/04	537	47	14.6006	144.7761	Rock with limpet being put into boot.			R782-132
23:19:17 Mar/28/04	537	37	14.6006	144.7761	Rock going into boot. Largest rock collected on dive.			R782-133
23:21:02 Mar/28/04	538	69	14.6006	144.7761	Moving the ship about 190 m to the SE.			
23:24:37 Mar/28/04	549	128	14.6004	144.7761	Moving ship to area of major fault E of summit; N-W facing normal fault. Mostly sediment covered seafloor. Some areas of ripples - mostly degraded and pockmarked. Elongate white coating along fractures[?] or sediment layers.			
23:25:47 Mar/28/04	551	133	14.6003	144.7762	Heading SE to intersect the eastern fault.			R782-134
23:27:28 Mar/28/04	553	123	14.6003	144.7763	Either bacterial mat (or ripples?) on ridge crest.			R782-135
23:29:45 Mar/28/04	558	119	14.6002	144.7765	Continuing along degraded rippled and pockmarked sediment surface along the crest of a ridge. Yellowish stain in places and gravel lag in other places.			
23:32:23 Mar/28/04	566	122	14.6000	144.7766	Rock outcrop with white coating and dark-gray sediment. Yellowish-gray coating in places. Heading E. Gray sediment covered outcrop. White coating along fractures. White coating is distributed all over rock.			
23:32:25 Mar/28/04	566	118	14.6000	144.7766	White mats or staining on rocky outcrops.			R782-136
23:33:48 Mar/28/04	576	43	14.5999	144.7767	Bright white staining on outcrops.			R782-137
23:34:51 Mar/28/04	571	80	14.6001	144.7768	More white stains on ridge and outcrops.			R782-138
23:37:02 Mar/28/04	571	37	14.6001	144.7768	Lots of staining on rocky outcrops but no shrimp.			R782-139
23:38:27 Mar/28/04	570	10	14.6002	144.7769	No animals feeding on the white coating; so may not be bacterial mat; but rather mineralized.			
23:40:14 Mar/28/04	571	59	14.6003	144.7769	Yellow staining.			R782-140

UTC	Z(m)	Hdg	Lat (N)	Long (E)	R782 Comments: NW Rota-1	Samples	PI	FrGrab
23:40:35 Mar/28/04	572	53	14.6003	144.7769	Yellow and white staining on sediment.			R782-141
23:40:42 Mar/28/04	573	51	14.6003	144.7769	Yellow hill site; extensive yellow coating on rocks. Not many organisms here either. Yellow likely mineral deposit from what is now inactive venting. Driving to NNE.			
23:43:42 Mar/28/04	572	18	14.6005	144.7768	Sandy bottom with burrows and gravel in lows of ripples. Pockmarked and burrowed areas alternating with rippled areas with rock fragments in troughs.			
23:44:21 Mar/28/04	574	333	14.6005	144.7769	White material seems to be covering most of the bottom.			R782-142
23:46:20 Mar/28/04	567	22	14.6007	144.7767	Ripples in sediment on ridge.			R782-143
23:47:03 Mar/28/04	571	105	14.6006	144.7768	Sediment and outcrops with white and yellow coatings. Yellowish outcrops. Area of diffuse flow. Completely altered rock - or more likely hydrothermal precipitate. Yellowish slabby material up against the Eastern fault.			
23:47:14 Mar/28/04	572	99	14.6006	144.7768	Yellow staining on rocky outcrops.			R782-144
23:48:30 Mar/28/04	575	41	14.6006	144.7769	Heavy yellow staining on outcrops. Shrimp colored yellow too.			R782-145
23:51:26 Mar/28/04	578	73	14.6008	144.7772	Approaching eastern fault.			R782-146
23:52:10 Mar/28/04	580	117	14.6008	144.7772	Looking down on wall at eastern fault. Some flow from wall.			R782-147
23:52:25 Mar/28/04	581	129	14.6008	144.7772	Up against the eastern fault; rugged outcrop; everything mineralized; yellows; white/gray. Abundant shrimp and shimmering water coming out planes between layers in rock. Scarp is trending SE-NW.			
23:54:19 Mar/28/04	579	106	14.6008	144.7772	Shrimp in shimmering water on wall.			R782-148
23:54:41 Mar/28/04	580	108	14.6008	144.7772	Close-up of shrimp.			R782-149
23:57:55 Mar/28/04	576	70	14.6009	144.7772	We're at the top of this fault scarp. Lots of shrimp. Venting coming out of the fault face. Good flow.			
23:58:18 Mar/28/04	577	67	14.6009	144.7772	Fairly high flow from face of fault scarp.			R782-150
23:59:38 Mar/28/04	574	119	14.6009	144.7773	We're going to continue to explore this fault a bit more. We're now east of the fault. There's an outcrop with shrimp at the base.			
00:00:26 Mar/29/04	571	91	14.6008	144.7773	Vertical outcrop on eastern fault scarp (SE of summit).			R782-151
00:00:52 Mar/29/04	568	99	14.6009	144.7773	We're on the eastern fault. SE of the summit. The fault trends NW/SE. This is more of the last fault.			
00:02:12 Mar/29/04	563	73	14.6008	144.7774	Shimmering water coming out. We were just in the middle of the scarp earlier (at a step). We're on the top now. Abundant crabs and shrimp.			
00:02:33 Mar/29/04	563	346	14.6008	144.7774	White staining on fault scarp.			R782-152
00:03:01 Mar/29/04	565	357	14.6008	144.7774	Shrimp.			R782-153
00:03:07 Mar/29/04	565	1	14.6008	144.7774	These crabs are vent endemic "bythograeid austinograea". Sulfur flower species suspected by Verena. Navaid added: Scarp Top. Shimmering water and a big yellow outcrop.			
00:03:27 Mar/29/04	565	352	14.6008	144.7774	Shrimps on fault scarp top.			R782-154
00:04:10 Mar/29/04	565	353	14.6008	144.7774	Crab and shrimp.			R782-155
00:04:20 Mar/29/04	565	353	14.6008	144.7774	Crab and shrimp on scarp.			R782-156
00:04:53 Mar/29/04	565	352	14.6008	144.7774	More shots of crab.			R782-157
00:05:14 Mar/29/04	565	354	14.6008	144.7774	We're going to grab a piece of this rock at the scarp top.			
00:06:47 Mar/29/04	565	351	14.6008	144.7774	Rock sample. Looks like may be sulfur(?) in this sample taken from shimmering water area. - big yellow outcrop. The rock is very porous. It crumbled when ROPOS grabbed it. Now 1 pebble size and several pieces - crumbs? Z=565.1. [NW Rota 1 - Scarp Top].	R782-RK-0018	SROF geo team	
00:07:36 Mar/29/04	565	346	14.6008	144.7774	Grabbing piece of scarp top. Crabs in background.			R782-158

UTC	Z(m)	Hdg	Lat (N)	Long (E)	R782 Comments: NW Rota-1	Samples	PI	FrGrab
00:08:43 Mar/29/04	565	346	14.6008	144.7774	Grabbing piece of scarp top. Crabs in background.			R782-159
00:10:06 Mar/29/04	565	355	14.6008	144.7774	Preparing to put in boot.			R782-160
00:11:21 Mar/29/04	565	355	14.6008	144.7774	We'll pump on the way up. Leaving the bottom.			
00:11:36 Mar/29/04	565	1	14.6008	144.7774	Stbd McLane pump sample on the ascent. Pumping from 200m to surface. Rising 5 meters/min. 10 liter lots. Start 0039. Stop 0116:56. 20 lots total. Z=564.9. [NW Rota 1].	R782-MP-0019	Juniper	
00:15:03 Mar/29/04	550	165	14.6002	144.7775	Home sweet home.			R782-161
00:21:48 Mar/29/04	552	298	14.6000	144.7775	ROPOS is in the cage.			
00:40:53 Mar/29/04	207	196	14.6001	144.7776	Starting 2nd 10 liter batch.			
00:42:29 Mar/29/04	198	162	14.6000	144.7776	End 2nd pump batch and begin third.			
00:46:02 Mar/29/04	181	159	14.6000	144.7776	End 4th pump. Begin 5th.			
00:47:43 Mar/29/04	172	163	14.6000	144.7777	End 5th pump. Begin 6th.			
00:49:23 Mar/29/04	164	145	14.6000	144.7777	End 6th pump. Begin 7.			
00:51:03 Mar/29/04	156	181	14.6001	144.7776	End 7. Begin 8.			
00:53:15 Mar/29/04	144	198	14.6001	144.7776	We lost comms to the pump.			
00:53:39 Mar/29/04	142	210	14.6001	144.7776	Finished 8 before we lost comms.			
00:56:16 Mar/29/04	142	221	14.6001	144.7776	Start 9 - comms are back up again.			
00:57:57 Mar/29/04	133	237	14.6001	144.7776	End 9. Begin 10.			
00:59:27 Mar/29/04	124	263	14.6001	144.7777	End 10. Begin 11.			
01:01:05 Mar/29/04	116	263	14.6001	144.7777	End 11. Begin 12.			
01:02:42 Mar/29/04	107	257	14.6000	144.7777	End 12. Begin 13.			
01:04:21 Mar/29/04	99	230	14.6001	144.7777	End 13. Begin 14.			
01:05:56 Mar/29/04	95	215	14.6001	144.7777	End 14. Start 15.			
01:07:29 Mar/29/04	85	234	14.6001	144.7777	End 15. Begin 16.			
01:09:04 Mar/29/04	81	237	14.6001	144.7777	End 15. Begin 16.			
01:10:41 Mar/29/04	70	197	14.6001	144.7777	End 16. Begin 17.			
01:12:15 Mar/29/04	61	196	14.6001	144.7776	End 17. Begin 18.			
01:13:57 Mar/29/04	53	187	14.6001	144.7777	End 18. Begin 19.			
01:15:29 Mar/29/04	45	194	14.6001	144.7777	End 19. Begin 20.			
01:16:56 Mar/29/04	14	188	14.6001	144.7777	End 20. Finished McLane sampling.			
01:21:18 Mar/29/04	2	285	14.6001	144.7777	ROPOS is on the deck.			
03:29:11 Mar/29/04	0	0	14.6001	144.7777	Sediment sample consisting of rock fragments; pyrite; chalcopyrite(?); sulfur and some microbiology (foraminifera etc) collected from the bottom of the biobox. [NW Rota 1].	R782-sed-0019	Hein	
03:29:15 Mar/29/04	0	0	14.6001	144.7777	Sediment sample consisting of rock fragments; pyrite; chalcopyrite(?); sulfur and some microbiology (foraminifera etc) collected from the boot. [NW Rota 1].	R782-sed-0020	Hein	

8.2 R783 Dive Log: NW Rota-1

R783: Northwest Rota-1
wet time (UTC): 3/29 1117 - 3/30 0634. JD 89-90. 19.28 hrs.
bottom time (UTC): 3/29 1148 - 3/30 0544. 17.93 hrs. [37 samples]
The transponder for the USBL lost its charge at ~0200. The batteries went dead. No navigation after that point.
R783 DSC information: The digital still camera was inoperable and no DSCs were taken on this dive.
HFS sampling dive at NW Rota-1. Navigation was lost due to inadequate battery charge around 3/30 0200. There was no decent navigation after that point (~2.5 hours at end of dive). A huge plume was found with intense heat and large amounts of sulfur. The crater was eventually named "Rota Pit" - but changed to "Brimstone Pit" at a later time. Started at Fault Shrimp, next to Scarp Top, then Iceberg for shrimp behavioral study, next to White Mat/Gastros, then to High Flow, then to exploring the Western Fault Scarp. At the end of the dive we returned to Brimstone Pit. Samples: Fault Shrimp: 2 plankton nets, 4 HFS, 1 gas tight, 1 suction, and 1 rock. Scarp Top: 5 HFS; 1 gas tight bottle, 1 suction 1 rock. Iceberg: 7 HFS, 1 gas tight bottle, 2 suction, 1 rock. Near Gastros: 1 suction. High Flow: 3 HFS, 1 gas tight. W Fault Scarp: 1 suction, 1 rock. Brimstone Pit: 2 HFS.

UTC	Z(m)	Hdg	Lat (N)	Long (E)	R783 Comments: NW Rota-1	Samples	PI	Frgrab
11:17:16 Mar/29/04	0	0	14.6001	144.7777	ROPOS is in the water.			
11:30:30 Mar/29/04	117	125	14.6011	144.7756	We are recording descent for Tunnicliffe. Started at 11:28.			
11:48:56 Mar/29/04	508	121	14.6011	144.7753	ROPOS in thick plume.			
11:48:56 Mar/29/04	508	121	14.6011	144.7753	At bottom which is 492m. First sight of plume.			R783-001
11:54:38 Mar/29/04	533	333	14.6010	144.7753	Almost at site to begin larval net tows. We'll head north a bit and then tow for 30 minutes or to the HFS sampling site whichever is longer.			
11:57:55 Mar/29/04	522	83	14.6013	144.7754	Unconsolidated sediment at bottom.			R783-002
11:58:02 Mar/29/04	521	86	14.6013	144.7754	Plankton tows started. Trying to stay 5m above bottom. We'll tow for 30 minutes.			
11:59:44 Mar/29/04	509	83	14.6010	144.7757	Stbd larval net tow. 3-20 m above bottom. Ship 0.5kts. ROPOS ~1 kt. Start: Shimmering Shrimp; Fault Shrimp; 60m N of Fault Shrimp; Yellow Top; Fault Shrimp; 60m N of Fault Shrimp; Fault Shrimp. Z=517-572m. [NW Rota 1].	R783-net-S-0001	Metaxas	
11:59:57 Mar/29/04	510	79	14.6010	144.7758	Port larval net tow. 3-20 m above bottom. Ship 0.5kts. ROPOS ~1 kt. Start: Shimmering Shrimp; Fault Shrimp; 60m N of Fault Shrimp; Yellow Top; Fault Shrimp; 60m N of Fault Shrimp; Fault Shrimp. Z=517-572m. [NW Rota 1].	R783-net-P-0002	Metaxas	
12:02:08 Mar/29/04	528	90	14.6010	144.7763	Ship started moving at a half knot.			
12:07:45 Mar/29/04	573	110	14.6010	144.7770	Bottom while collecting at 5m altitude.			R783-003
12:11:56 Mar/29/04	570	190	14.6005	144.7775	Ship is stopped. ROPOS moving down to remain 5m above bottom.			
12:15:14 Mar/29/04	579	22	14.6006	144.7775	Northeast-Southwest structure of the fault.			R783-004
12:15:20 Mar/29/04	577	23	14.6006	144.7776	It looks like we're transiting over a north-south structure. There are big fractures going north-east south-west.			
12:19:11 Mar/29/04	578	5	14.6014	144.7773	ROPOS is turning around to head south of the cage.			
12:24:14 Mar/29/04	566	36	14.6003	144.7768	ROPOS is turning around and heading NW so we don't get too far from the cage.			
12:28:41 Mar/29/04	576	208	14.6013	144.7772	ROPOS is turning around and heading for the Fault Shrimp. We'll close the larval nets just before we reach the vent.			
12:30:04 Mar/29/04	571	171	14.6009	144.7773	Larval nets are closed.			
12:33:11 Mar/29/04	577	334	14.6008	144.7773	We're looking for Fault Shrimp.			
12:37:49 Mar/29/04	579	79	14.6008	144.7773	Shrimp while heading north along fault.			R783-005
12:38:03 Mar/29/04	580	88	14.6008	144.7773	We're at Fault Shrimp. We'll start sampling once a good site is located.			
12:44:46 Mar/29/04	581	65	14.6008	144.7773	Still looking for a good site to sample.			

UTC	Z(m)	Hdg	Lat (N)	Long (E)	R783 Comments: NW Rota-1	Samples	PI	Frgrab
12:45:53 Mar/29/04	583	77	14.6008	144.7773	Fault shrimp and sulfur in top left corner.			R783-006
12:46:20 Mar/29/04	583	77	14.6008	144.7773	There is a problem with the fluid sampler. We're cycling power to see if it will start to work.			
12:49:02 Mar/29/04	583	77	14.6008	144.7773	Shrimp and talus (breccia?) sulfur with 10 cm scale.			R783-007
12:51:02 Mar/29/04	583	90	14.6008	144.7773	Fault shrimp and sulfur.			R783-008
12:51:19 Mar/29/04	583	88	14.6008	144.7773	Talus pile or perhaps breccia in-filled with sulfur?			R783-009
12:51:33 Mar/29/04	583	87	14.6007	144.7773	We're in an area with a lot of shrimp and shimmering water. Dealing with microphone problems.			
12:55:06 Mar/29/04	583	87	14.6008	144.7773	We're seeing sulfur matrix binding much of the talus. Diffuse fluids are going through the talus and overlying sediments. There seems to be a strong association between sulfur and algal mats.			
12:57:04 Mar/29/04	583	87	14.6007	144.7773	Temperature probe in the sediment.			R783-010
12:57:06 Mar/29/04	583	87	14.6008	144.7773	Checking temperatures with temp probe. No change between background and sediment temperature.			
12:59:28 Mar/29/04	583	109	14.6008	144.7773	We're not getting any higher temperature than 8. There isn't a difference with the background temperature.			
13:00:21 Mar/29/04	583	111	14.6008	144.7773	Found a spot with 11.5 temperature reading.			
13:02:14 Mar/29/04	583	110	14.6008	144.7773	We're getting higher temperatures (16) around sulfur.			
13:05:50 Mar/29/04	583	108	14.6008	144.7773	Finally broke a temperature of 20. We got 21!			
13:09:27 Mar/29/04	583	110	14.6007	144.7773	The probe is measuring 21 deg. C at this location.			R783-011
13:11:57 Mar/29/04	583	110	14.6008	144.7773	The valve is not responding on the HFS.			
13:12:12 Mar/29/04	583	110	14.6008	144.7773	HFS Filtered bag #11. Start=1312 Stop=1317 T2=17 Tmax=23.1 T1avg= 22.1 Vol=650ml. Z=582.6. [NW Rota 1 - Fault Shrimp].	R783-HFS-11-0003	Butterfield	
13:19:07 Mar/29/04	583	109	14.6007	144.7773	Sterivex DNA#13. Start=1319 Stop=1332 T2=16 T1max=22.6 T1avg=20.4 Vol=1204ml. Z=582.7. [NW Rota 1 - Fault Shrimp].	R783-HFS-13-0004	Butterfield	
13:22:56 Mar/29/04	583	110	14.6008	144.7773	Fired Gas Tight Bottle (GTB #1) (HIL #9). T=21.5. Z=582.7. [NW Rota 1 - Fault Shrimp].	R783-GTB-1-0005	Butterfield	
13:28:08 Mar/29/04	583	110	14.6007	144.7773	Shrimp preferentially gathering on mound.			R783-012
13:28:27 Mar/29/04	583	108	14.6008	144.7773	Focusing on a shrimp mound while sampling. The video will be used for behavioral studies.			
13:34:28 Mar/29/04	583	111	14.6008	144.7773	HFS FISH sample #7. Start=1334 Stop=1335 T2=16.0 T1max=21.0 T1avg=20.6 Vol=203ml. Z=582.6. [NW Rota 1 - Fault Shrimp].	R783-HFS-7-0006	Butterfield	
13:36:43 Mar/29/04	583	110	14.6008	144.7773	We'll stop looking at the shrimp to check out ROPOS gear/sample bottles.			
13:38:21 Mar/29/04	583	110	14.6008	144.7773	HFS piston sample #5. Start=1338 Stop=1343. T2=17 T1max=22.2 T1avg=20.7 Vol=687ml Z=582.7. [NW Rota 1 - Fault Shrimp].	R783-HFS-5-0007	Butterfield	
13:39:52 Mar/29/04	583	110	14.6008	144.7773	Back to looking at shrimp during the sample. Ecology highlight tape is on.			
13:46:01 Mar/29/04	583	111	14.6007	144.7773	Using HFS temperature probe to probe around where we have been making shrimp behavior observations.			
13:47:39 Mar/29/04	583	109	14.6008	144.7773	Relocating the vehicle to make temperature measurements.			
13:50:59 Mar/29/04	582	100	14.6008	144.7773	Measured temperature of 9.9 C.			R783-013
13:52:26 Mar/29/04	583	100	14.6008	144.7773	Measured temperature of 9.9 C.			R783-014
13:54:01 Mar/29/04	583	99	14.6008	144.7773	Preparing for suction sampling.			
14:00:56 Mar/29/04	583	100	14.6007	144.7773	Massive sulfur as matrix to volcanoclastic rocks at Fault Shrimp.			R783-015
14:02:16 Mar/29/04	583	102	14.6008	144.7773	Shift change. Taking time to orient new watch standers.			
14:11:50 Mar/29/04	582	103	14.6008	144.7773	Having trouble catching shrimp for suctioning.			
14:12:03 Mar/29/04	583	102	14.6008	144.7773	Sucking up sulfur-rich material from Fault Shrimp site.			R783-016

UTC	Z(m)	Hdg	Lat (N)	Long (E)	R783 Comments: NW Rota-1	Samples	PI	Frgrab
14:12:53 Mar/29/04	582	105	14.6008	144.7773	Suctioning yellowish mat material and shrimp in same general location as fluid sampling. Z=582.4. [NW Rota 1 - Fault Shrimp].	R783-SS- JJ2-0008	Juniper	
14:19:21 Mar/29/04	583	101	14.6008	144.7773	Discussing picking up a piece of the yellow covered rock for De Ronde.			
14:20:18 Mar/29/04	583	102	14.6008	144.7773	There is a Marker in the purse that may be in the way for taking a rock sample.			
14:22:35 Mar/29/04	583	101	14.6008	144.7773	Picking up a piece of rock. Still trying to determine if there is a Marker in the purse.			
14:24:03 Mar/29/04	583	101	14.6008	144.7773	The homer probe was put in the purse for this dive although it was not on the dive plan. There is a Marker attached to it.			
14:27:07 Mar/29/04	583	100	14.6008	144.7773	Putting the HFS intake on the bottom so we can use the arm to open the purse. Temperature down in the sediment where we are putting the intake down is 33 degrees.			
14:29:07 Mar/29/04	583	100	14.6008	144.7773	Opening the purse.			
14:29:51 Mar/29/04	583	100	14.6008	144.7773	Piece of yellowish-white (sulfur) rock. Two small pieces fell into the bag from the larger piece in the frame grab. Z=582.6. [NW Rota 1 - Fault Shrimp].	R783-RK- 0009	SROF geo team (De Ronde)	
14:29:51 Mar/29/04	583	100	14.6008	144.7773	A yellowish-white (Sulphur?) rock placed into the purse.		CdR	R783-017
14:30:48 Mar/29/04	583	99	14.6008	144.7773	The rock broke while sampling. At least two large chunks made it in the purse.		CdR	R783-018
14:33:08 Mar/29/04	583	102	14.6008	144.7773	Probing around with the HFS intake a bit more in the sediment in this area to get temperature.			
14:34:51 Mar/29/04	583	101	14.6008	144.7773	We are trying to measure the temperature of the sediments using Dave's probe.			R783-019
14:35:20 Mar/29/04	583	102	14.6008	144.7773	Temperature is slowly going up but pump on fluid sampler is not on. Temperature is leveling off around 22 degrees.			
14:37:35 Mar/29/04	582	99	14.6008	144.7773	Temperature max in the sediment is about 24 degrees.			
14:37:58 Mar/29/04	583	101	14.6008	144.7773	Running HFS pump in reverse to get sediment out of the intake probe.			
14:39:22 Mar/29/04	583	101	14.6008	144.7773	Stowing the HFS intake probe.			
14:39:49 Mar/29/04	583	99	14.6008	144.7773	Large chunk of the yellowish/white rock that was being sampled. It is being dropped.			R783-020
14:40:51 Mar/29/04	583	100	14.6008	144.7773	Flushing suction sampler into jar 8.			
14:42:48 Mar/29/04	583	99	14.6008	144.7773	Heading to next location - Scarp Top.			
14:43:45 Mar/29/04	581	104	14.6007	144.7773	Lifting up - facing to the east as we go up the wall.			
14:44:33 Mar/29/04	577	102	14.6008	144.7773	There is a lot of the black sediment up on top this wall that looks similar to what was down below where we were fluid sampling. Flow up here looks stronger than down at the bottom.			
14:44:56 Mar/29/04	577	114	14.6008	144.7773	The black sediment seen previously likely fell from here. Also there looks to be high temperature flow from under the ledge.			R783-021
14:46:38 Mar/29/04	577	129	14.6008	144.7773	Try to get temperature reading of the flow up at the top of the ledge above Fault Shrimp sampling site.			
14:48:41 Mar/29/04	577	140	14.6008	144.7773	HFS pump is on. Temperature is going up a bit. Moving the probe around in the flow coming out from under the ledge.			
14:49:29 Mar/29/04	577	141	14.6008	144.7773	An attempt to measure the temperature of the flow from under the rock ledge.			R783-022
14:51:44 Mar/29/04	577	143	14.6008	144.7773	The highest temperatures seem to be found in the small cleft.			R783-023
14:52:33 Mar/29/04	577	142	14.6008	144.7773	Measured temperature of a little over 15 degrees coming out from under the ledge. Stowing the probe and continuing on.			
14:54:59 Mar/29/04	574	93	14.6008	144.7774	Continuing up the fault. More patches of sulfur embedded in the wall.			
14:56:05 Mar/29/04	566	83	14.6009	144.7774	Tremendous amount of sulfur seen encrusting the fault scarp as we go up towards Scarp Top.			
14:57:12 Mar/29/04	560	120	14.6009	144.7775	Moving SE towards Scarp Top. Lots of sulfur seen either side of the ridge encrusting the sediments and unconsolidated pieces of lava.			
14:57:21 Mar/29/04	560	125	14.6009	144.7775	In transit on the way to Scarp Top. There looks to be lots of sulphur along ridge.			R783-024

UTC	Z(m)	Hdg	Lat (N)	Long (E)	R783 Comments: NW Rota-1	Samples	PI	Frgrab
15:00:30 Mar/29/04	563	101	14.6009	144.7775	Lots of sulfur encrusting sediments along top of the sediment covered ridge. Tremendous amount of sulfur seen at this locality. Also see white colored rock. Is this alunite bearing?			
15:00:59 Mar/29/04	562	132	14.6009	144.7775	Traveling along another ridge that has sulphur encrusting the sediments.			R783-025
15:02:06 Mar/29/04	566	229	14.6009	144.7775	A group of five fish. They look to be rat-tails.			R783-026
15:06:40 Mar/29/04	563	358	14.6008	144.7775				R783-027
15:06:49 Mar/29/04	563	357	14.6008	144.7776	Bacterial mat seen on top of Scarp Top where lots of sulfur encrustations of the rocks.			
15:07:40 Mar/29/04	563	357	14.6008	144.7776	Bacterial mat.			R783-028
15:09:44 Mar/29/04	563	352	14.6008	144.7776	See what appears to be iron oxide staining of rocks on top of ridge slightly NE and higher than Scarp Top. Mostly sulfur encrustations and locally white bacterial mats.			
15:09:49 Mar/29/04	563	355	14.6008	144.7775	Some iron oxides seen in the sediments.			R783-029
15:14:24 Mar/29/04	565	317	14.6008	144.7775	At the Scarp Top locality where sulfur sample was taken yesterday. It appears to be a massive mound totally dominated by sulfur with black sediment draped over it in places.			
15:14:36 Mar/29/04	565	317	14.6008	144.7775	Some shrimp on "swiss cheese" sulphur.			R783-030
15:22:07 Mar/29/04	564	207	14.6008	144.7775	Taking temperature reading at top of ridge near Scarp Top. 38.5 degrees.			
15:22:21 Mar/29/04	564	208	14.6008	144.7775	Dave is sampling the water from Scarp Top. Lots of shrimp and some small crabs in the area.			R783-031
15:23:34 Mar/29/04	564	208	14.6008	144.7775	HFS unfiltered bag #8 Start 1529 Stop 1534 Tmax=39.7 Tavg=39.0 T2=25.8 Vol=625ml Z=563.7. HFS valve sticking. Site is on top large mound of hydrothermal deposits. More vigorous flow. [NW Rota 1 - Scarp Top].	R783-HFS-8-0010	Butterfield	
15:35:27 Mar/29/04	564	210	14.6008	144.7775	HFS filtered bag #9. Start 1535 Stop 1541. Tmax=39.5 Tavg=39.2 T2=26.7. Vol=625mls Z=563.8. Temperature is holding pretty stable here. [NW Rota 1 - Scarp Top].	R783-HFS-9-0011	Butterfield	
15:42:14 Mar/29/04	564	208	14.6008	144.7775	Firing gas tight bottle #2 (HIL #11). Fired at 1543. Tavg=39 Z=563.7. [NW Rota 1 - Scarp Top].	R783-GTB-2-0012	Lupton	
15:44:45 Mar/29/04	564	209	14.6008	144.7775	HFS Sterivex DNA filter #3. Start 1545 Stop 1558 Tmax=39.9 Tavg=38.7 T2=26.0 Z=563.8 Vol=1201ml. There was a slight temperature drop during sampling. Current may have changed direction. [NW Rota 1 - Scarp Top].	R783-HFS-3-0013	Butterfield	
15:59:39 Mar/29/04	564	210	14.6008	144.7775	HFS filter #10 for RNA. Start 1600 Stop 1615. Tmax=39.1 Tavg=38.5 T2=26.0 Z=563.8 Vol=1219ml. Temperature was very stable during sampling. [NW Rota 1 - Scarp Top].	R783-HFS-10-0014	Butterfield	
16:16:29 Mar/29/04	564	212	14.6008	144.7775	HFS piston #4. Start 1616 Stop 1622. Tmax=39.0 Tavg=38.4 T2=26.0 Z=563.8 Vol=789ml. [NW Rota 1 - Scarp Top].	R783-HFS-4-0015	Butterfield	
16:25:17 Mar/29/04	564	211	14.6008	144.7775	Done fluid sampling. We are going to do some suction sampling now. Sampling orifice we were just in fell apart when we removed the HFS intake probe.			
16:27:43 Mar/29/04	563	237	14.6008	144.7775	Looking around the area a bit. Looking to suction crabs and shrimp and some substrate.			
16:28:21 Mar/29/04	563	192	14.6008	144.7775	Scarp Top. Lots of sulfur encrusting the sediments here.			R783-032
16:30:34 Mar/29/04	564	96	14.6008	144.7775	Scree slope encrusted with sulfur and lots of talus that is covered by sediment. Lots of shrimps and some crabs.			
16:32:58 Mar/29/04	565	83	14.6008	144.7775	Sampling for crab at Scarp Top.			
16:33:30 Mar/29/04	565	93	14.6008	144.7775	Sampled crabs (3). Later added 3-4 shrimps and some of the yellow material (sulfur) encrusting the sediments in this Scarp Top area. Z=564.8. [NW Rota 1 - Scarp Top].	R783-SS-J1-0016	Juniper	
16:37:22 Mar/29/04	564	89	14.6008	144.7775	Crab grab.			R783-033
16:39:50 Mar/29/04	564	70	14.6008	144.7775	Continuing crab sampling at Scarp Top.			
16:44:32 Mar/29/04	564	13	14.6008	144.7775	Moving off ridge slightly to find swarm of shrimp to also sample in jar #1.			

UTC	Z(m)	Hdg	Lat (N)	Long (E)	R783 Comments: NW Rota-1	Samples	PI	Frgrab
16:45:23 Mar/29/04	565	27	14.6008	144.7775	Sulfur deposits at Scarp Top.			R783-034
16:45:41 Mar/29/04	565	36	14.6008	144.7775	Shrimp and crabs at sulfur deposits.			R783-035
16:46:49 Mar/29/04	565	18	14.6008	144.7775	Sampling shrimp near outcropping sulfur covered by black sediment with some rock also exposed.			
16:54:26 Mar/29/04	565	30	14.6008	144.7775	Finished sampling 3 crabs and 3-4 shrimps and some of the yellow material (sulfur) encrusting the sediments in this Scarp Top area.			
16:55:56 Mar/29/04	563	317	14.6008	144.7775	Scarp Top site. Peak on the left is the site of fluid sampling. Suction sampling was near sulfur deposits on the right.			R783-036
16:55:57 Mar/29/04	563	317	14.6008	144.7775	Off to sample altered rock on top of Scarp Top.			
16:57:26 Mar/29/04	564	86	14.6008	144.7775	Near Scarp Top site.			R783-037
17:02:38 Mar/29/04	565	79	14.6008	144.7775	Rock sample number 2 taken from Scarp Top site.			R783-038
17:02:43 Mar/29/04	565	78	14.6008	144.7775	Sampled rock sample #2 at Scarp Top, which is about fist sized and has a white (maybe sulfur?) coating on one edge.			
17:05:57 Mar/29/04	565	79	14.6008	144.7775	White crust on side of rock sample number 2.			R783-039
17:06:19 Mar/29/04	565	80	14.6008	144.7775	Sampled rock and put in the purse. It is a vesiculated rock with one side having a coating of sulfur(?) on it. Sample about fist sized. Z=565.1.[NW Rota 1 - Scarp Top].	R783-RK-0017	SROF geo team	
17:10:55 Mar/29/04	565	79	14.6008	144.7775	Finished sampling of rock and now decided to move slightly E of Scarp Top to survey new area. Now 563 m depth.			
17:12:55 Mar/29/04	568	70	14.6009	144.7776	Turned around and heading back to W and viewing east side of fault scarp and see a volcanoclastic cemented with sulfur.			
17:13:12 Mar/29/04	569	265	14.6008	144.7776	Breccias cemented with sulfur.			R783-040
17:15:35 Mar/29/04	562	286	14.6008	144.7775	Moving W and see fault scarp which is quite steep perhaps 15-20 m high. Blocky with lots of talus and covered by sediment.			
17:17:53 Mar/29/04	578	116	14.6007	144.7774	Looking back towards SE at fault scarp, which locally is very steep and see brecciated talus slope with sulfur matrix binding the sediment.			
17:20:35 Mar/29/04	586	268	14.6006	144.7774	Hummocks of sediments with tops that appear to have sulfur patches outcropping on them.			
17:21:53 Mar/29/04	587	252	14.6005	144.7773	Pagoda like structure of lava covered with white deposits.			R783-041
17:22:12 Mar/29/04	587	251	14.6005	144.7773	Pagodas of lavas(?) coated with white material and dark sediments.			
17:23:29 Mar/29/04	586	264	14.6005	144.7772	Heading west from Scarp Top to White Mat and Gastros area.			R783-042
17:25:06 Mar/29/04	580	266	14.6005	144.7771	Continue to see pagoda like lavas with what patches which suspect might be sulfur? Covered by black sediments.			
17:26:48 Mar/29/04	574	280	14.6005	144.7769	Now closer to Yellow Top and Snow cone and traversing a flat featureless area with lots of sediments and white patches.			
17:28:08 Mar/29/04	570	313	14.6006	144.7768	See some small (~1 m) conical depressions in the sediments. Collapse structures in the sediments? Now moving westwards and moving uphill towards White Mat and Gastros.			
17:30:10 Mar/29/04	564	262	14.6007	144.7766	Featureless plain with granules of coarser material. See rocky outcrops as we approach White Mats. Near vertical slope of blocky lavas.			
17:32:41 Mar/29/04	530	284	14.6008	144.7764	See steep slopes of mostly sediment but stained white in places with some shrimp as we approach White Mats and see shimmering water. See ridge slope with lots of white patches.			
17:38:11 Mar/29/04	531	355	14.6007	144.7763	Found a lot of shimmering water at base of steep outcrop. Call site "Iceberg" and will probably sample fluids here. See lots of alteration of the rocks probably sulfur.			
17:41:07 Mar/29/04	530	340	14.6007	144.7763	Iceberg site.			R783-043
17:43:04 Mar/29/04	530	287	14.6007	144.7763	Area of shimmering at Iceberg site. Lots of shrimp on the rock face.			R783-044

UTC	Z(m)	Hdg	Lat (N)	Long (E)	R783 Comments: NW Rota-1	Samples	PI	Frgrab
17:43:23 Mar/29/04	530	288	14.6008	144.7763	Stopped at base of Iceberg steep slope of outcrop to possibly sample water. See diffuse venting at base percolating up through sediments. Lots of alteration and shrimp.			
17:47:47 Mar/29/04	530	316	14.6007	144.7763	Using HFS probe to check temperature at this site.			
17:53:55 Mar/29/04	530	327	14.6008	144.7762	Still probing around to find a temperature maximum.			
17:55:27 Mar/29/04	530	324	14.6008	144.7763	Dave's water sampler at Iceberg vent.			R783-045
17:55:31 Mar/29/04	530	327	14.6008	144.7763	HFS sample intake is locked off and reading 46 degrees.			
17:59:01 Mar/29/04	530	324	14.6008	144.7763	Waiting for the fluid sampler valve to move then we will take some water samples.			
18:02:17 Mar/29/04	530	326	14.6008	144.7763	HFS filtered bag #14 Start 1802 Stop 1807 Tmax=46.1 Tavg=45.6 T2=29.0 Vol=662ml Z=530. Temperature remained stable during sampling. [NW Rota 1 - Iceberg].	R783-HFS-14-0018	Butterfield	
18:09:16 Mar/29/04	530	327	14.6008	144.7763	HFS filter #12 for RNA. Start 1809 Stop 1823 Tmax=48.3 Tavg=46.0 T2=29.0 Vol=1252ml Z=530. Temperature was stable. [NW Rota 1 - Iceberg].	R783-HFS-12-0019	Butterfield	
18:17:38 Mar/29/04	530	328	14.6008	144.7763	Firing gas tight bottle #3 (HIL #7). Fired at 1821. Temperature at firing was 45 degrees and T2 was 29 degrees. Z=529.9. [NW Rota 1 - Iceberg].	R783-GTB-3-0020	Lupton	
18:24:27 Mar/29/04	530	328	14.6008	144.7763	HFS Sterivex DNA filter #21. Start 1825 Stop 1836. Tmax=52.3 Tavg=51.7 T2=32.0 Vol=1025ml Z=529.7. Pump stopped several times during sampling and had to be restarted. [NW Rota 1 - Iceberg].	R783-HFS-21-0021	Butterfield	
18:36:45 Mar/29/04	530	328	14.6008	144.7763	HFS piston #22. Start 1838 Stop 1844. Tmax=51.9 Tavg=49.6 T2=31.0 Vol=701ml Z=529.9. Intermittent particles from the outflow. Temperature is very slowly (gradually) increasing but relatively stable for each sample. [NW Rota 1 - Iceberg].	R783-HFS-22-0022	Butterfield	
18:45:10 Mar/29/04	530	327	14.6008	144.7763	HFS filter #2 for FISH. Start 1847 Stop 1848. Tmax=51.7 Tavg=51.5 T2=32.0 Vol=250ml Z=530. [NW Rota 1 - Iceberg].	R783-HFS-2-0023	Butterfield	
18:47:20 Mar/29/04	530	328	14.6008	144.7763	A group of shrimp at Iceberg Vent.			R783-046
18:49:41 Mar/29/04	530	330	14.6007	144.7762	Close in shot of the shrimp at Iceberg vent.			R783-047
18:50:35 Mar/29/04	530	327	14.6007	144.7763	Observing shrimp and looking at what may be some copepods.			
18:51:56 Mar/29/04	530	330	14.6008	144.7763	Done with fluid sampling for this site. Looking for some rocks to sample from this location.			
18:53:03 Mar/29/04	530	329	14.6008	144.7763	Hydrothermally altered vesiculated lava taken from same spot as fluid sampling. Piece is about fist sized with sulfur on it. Going into the purse. Z=529.9. [NW Rota 1 - Iceberg].	R783-RK-0024	SROF geo team (De Ronde)	
18:58:39 Mar/29/04	530	328	14.6008	144.7762	A sample of vesiculated hydrothermally altered lava taken from Iceberg vent.			R783-048
18:58:52 Mar/29/04	530	329	14.6007	144.7763	Another view of the sample of vesiculated and altered lava taken from Iceberg vent.			R783-049
19:00:19 Mar/29/04	530	331	14.6008	144.7763	Backing away to clear out the HFS intake probe.			
19:03:05 Mar/29/04	530	309	14.6008	144.7763	One last frame grab of the vesiculated lava from Iceberg.		CdR	R783-050
19:04:37 Mar/29/04	530	289	14.6008	144.7763	Putting away HFS intake probe. Looking around for a place to take a suction sample.			
19:08:34 Mar/29/04	529	282	14.6008	144.7763	Moved ROPOS up the face of the Iceberg site and see a crack in the lava with diffuse fluids pouring out of it. Surrounding rock looks highly altered with at least sulfur present.			
19:09:57 Mar/29/04	529	268	14.6008	144.7763	Attempt to sample fluids coming out of the crack for their temperature.			
19:18:28 Mar/29/04	529	265	14.6008	144.7763	Temperature probe placed in crack. Temperature up to 56.8 C.			
19:20:41 Mar/29/04	529	262	14.6008	144.7763	The second site on Iceberg vent where Dave is sampling.			R783-051
19:23:41 Mar/29/04	529	264	14.6008	144.7763	Shrimp on Iceberg vent for the behavioral study.		Juniper	R783-052
19:24:21 Mar/29/04	529	263	14.6008	144.7763	HFS piston #24. Start 1924 Stop 1932 Tmax=57.1 Tavg=57.0 T2=37.0 Vol=615ml Z=529.2. Large vertical crack directly above site of previous fluid sampling. [NW Rota 1 - Iceberg].	R783-HFS-24-0025	Butterfield	

UTC	Z(m)	Hdg	Lat (N)	Long (E)	R783 Comments: NW Rota-1	Samples	PI	Frgrab
19:33:54 Mar/29/04	529	264	14.6008	144.7763	Going to sit here for four more minutes to continue recording shrimp behavior.			
19:34:36 Mar/29/04	529	262	14.6008	144.7762	HFS filtered bag #18. Start 1934 Stop 1940 Tmax=57.2 Tavg=56.7 T2=36 Vol=651ml Z=529. Second fluid sampling site at Iceberg. [NW Rota 1 - Iceberg].	R783-HFS-18-0026	Butterfield	
19:41:49 Mar/29/04	529	263	14.6008	144.7763	Juniper is done recording for shrimp behavior.			
19:44:04 Mar/29/04	527	278	14.6008	144.7763	Retracted temperature probe from crack at Iceberg. Moving around slightly to find suitable place to do a suction sample.			
19:48:13 Mar/29/04	529	284	14.6008	144.7763	The planned area for the suction sample.		CM	R783-053
19:48:38 Mar/29/04	529	285	14.6008	144.7763	The start of the suction sample. Looking to get the white bacterial mat.		CM	R783-054
19:48:38 Mar/29/04	529	285	14.6008	144.7763	Suction sample at Iceberg into jar 5 - from the crack - for bacterial mats into jar 5. Tavg=-58 C. Start 1948. End 1956. Z=529. [NW Rota 1 - Iceberg].	R783-SS-J5-0027	Moyer	
19:56:04 Mar/29/04	529	284	14.6008	144.7763	Stop suction on jar 5 moving to jar 6 and continuing at this same spot.			
19:56:29 Mar/29/04	529	285	14.6007	144.7763	SS for bacterial mat at Iceberg Vent - from the crack - into jar 6. Tavg=-58. Start 1956. Stop 2006. Z=529. Lots of mat in that sample. [NW Rota 1 - Iceberg].	R783-SS-J6-0028	Moyer	
20:01:16 Mar/29/04	529	282	14.6008	144.7763	Continuing to suction sample for bacterial mats.			R783-055
20:06:30 Mar/29/04	529	289	14.6008	144.7763	We're going to the White Mat site next.			
20:09:28 Mar/29/04	528	275	14.6008	144.7763	We're on our way to the next site (White Mat) for more suction sampling for Craig.			
20:10:04 Mar/29/04	527	334	14.6007	144.7762	Volcaniclastic sediments on the way from Iceberg to White Mat.			R783-056
20:12:56 Mar/29/04	527	35	14.6009	144.7760	Yellow stained rocks on the way to White Mat.			R783-057
20:14:17 Mar/29/04	525	59	14.6009	144.7760	During transit viewing lava outcrops coated with sulfur and surrounded by black to gray sand with various amounts of white and yellowing staining.			
20:17:18 Mar/29/04	526	61	14.6008	144.7760	Looking around White Mat and Gastros sites for place to suction and fluid sampling.			
20:21:19 Mar/29/04	526	77	14.6008	144.7760	Still searching for a sampling site between Gastro and White Mat.			R783-058
20:22:02 Mar/29/04	527	101	14.6008	144.7760	Shrimp swarm atop a sulfur stained outcrop near Gastro site.			R783-059
20:27:15 Mar/29/04	524	85	14.6009	144.7760	There appear to be two distinct size classes of shrimp in this area.			R783-060
20:28:29 Mar/29/04	525	70	14.6008	144.7760	Gastropods visible as white specks on yellow rock.			R783-061
20:29:41 Mar/29/04	525	93	14.6008	144.7760	Settling in to sample the limpets here near or at Gastros Vent.			
20:30:37 Mar/29/04	525	51	14.6008	144.7760	Sulfur stain on lavas - several of which look like pillow lavas. Outcrops surrounded by black sand with white bacterial mats.			
20:33:17 Mar/29/04	520	250	14.6008	144.7761	Dropped the probe for the water sampler and are looking for a spot to sit ROPOS down to collect the probe.			
20:37:37 Mar/29/04	520	350	14.6009	144.7761	Probe has been picked up and is being held in the claw.			
20:38:54 Mar/29/04	527	36	14.6009	144.7760	T=17C in sediment as the probe was sitting there being recovered.			
20:42:20 Mar/29/04	526	59	14.6008	144.7760	Still searching for a place to collect a suction sample.			R783-062
20:43:08 Mar/29/04	527	69	14.6008	144.7760	Thin yellow coating on rocks with lots of shrimp; white crabs; and limpets. Unaltered rock can be seen in various places within the yellow mat.			
20:43:31 Mar/29/04	526	42	14.6008	144.7761	Closeup of limpets and shrimp on yellow stained outcrop. Laser sights clearly visible.			R783-063
20:45:58 Mar/29/04	526	95	14.6008	144.7761	Lining up suction sampler to collect some limpets.			R783-064
20:46:20 Mar/29/04	526	95	14.6008	144.7761	Attempting to suction limpets from yellow bacterial mat; many shrimp on the mat (large and small).			
20:47:46 Mar/29/04	527	95	14.6008	144.7760	Suction for limpets at this site. Start 2047. Moved to a nearby spot. Start 2nd attempt 2056. No limpets collected -but shrimp were collected and put into J2. Stop 2112. Z=526.5. [NW Rota 1 - Gastros].	R783-SS-J2-0029	Juniper	
20:51:14 Mar/29/04	526	95	14.6008	144.7761	Closeup shot of two limpets about to be suctioned from rock outcrop.			R783-065

UTC	Z(m)	Hdg	Lat (N)	Long (E)	R783 Comments: NW Rota-1	Samples	PI	Frgrab
20:55:50 Mar/29/04	525	33	14.6008	144.7761	Detail shot of some limpets and shrimp on sediment covered rock outcrop.			R783-066
20:56:47 Mar/29/04	525	25	14.6008	144.7761	Lowering the suction sampler to collect more limpets.			R783-067
21:01:34 Mar/29/04	524	16	14.6008	144.7761	The limpets are proving difficult to remove via suction sampling.			R783-068
21:05:18 Mar/29/04	524	29	14.6008	144.7760	Detail shot showing limpets on underside of small rock outcrop.			R783-069
21:06:58 Mar/29/04	524	22	14.6008	144.7761	Another attempt to suction sample some limpets.			R783-070
21:13:36 Mar/29/04	525	67	14.6008	144.7760	Looking for a fluid sampling site in area of Gastros. Yellow coated lavas with some reddish-yellow stain (Fe-oxide) and white mats; lows filled with dark-gray sediment. Pillow lavas are present.			
21:16:25 Mar/29/04	520	6	14.6008	144.7761	Giving up on this site and heading for the summit for exploration there.			
21:18:46 Mar/29/04	522	295	14.6010	144.7759	Returning to the summit along a steep sediment ridge with occasional outcrops.			R783-071
21:20:11 Mar/29/04	522	279	14.6011	144.7759	Little coatings on rocks in this area of the transit along the ridge. Some staining in the sediment; near the high-flow area.			
21:20:48 Mar/29/04	520	319	14.6011	144.7758	Sediment covered outcrops about 20-30m away from the "High Flow" area.			R783-072
21:21:34 Mar/29/04	522	327	14.6011	144.7758	Now very near high-flow vent area. The rocks are again coated with yellow sulfur and white mats.			
21:24:01 Mar/29/04	517	329	14.6010	144.7756	Panning along steep rock outcrops near the summit.			R783-073
21:26:10 Mar/29/04	516	316	14.6009	144.7756	We're heading to the High Flow area target now to take a look around.			
21:29:00 Mar/29/04	520	82	14.6012	144.7755	We're near the summit now.			
21:30:12 Mar/29/04	516	129	14.6011	144.7756	We're at the summit now. Here's the rock with the yellow coating. Kim will show you where the pit is that we sampled yesterday.			
21:32:41 Mar/29/04	519	91	14.6010	144.7756	Flow coming from down below here. We're taking a look.			R783-074
21:34:54 Mar/29/04	517	159	14.6011	144.7757	Summit of shimmering vent area.			R783-075
21:43:33 Mar/29/04	520	111	14.6010	144.7756	We're at the High Flow area for fluid sampling. We're about 5 meters south of the Yellow Rock at the summit.			
21:46:45 Mar/29/04	521	114	14.6010	144.7756	No comms with the HFS right now. Waiting to get things set up and for communication to start.			
21:49:49 Mar/29/04	521	114	14.6010	144.7756	The flush pump is running with a temp of 9C.			
21:50:55 Mar/29/04	521	118	14.6010	144.7756	We're taking a background temperature here at High Flow site. We're up to 9C.			
21:51:58 Mar/29/04	521	116	14.6010	144.7756	Temp increasing. 15; 20; 25; 26; 22; 26.6; 29; 30; 32.6; 33.			
21:53:43 Mar/29/04	521	122	14.6010	144.7756	HFS Filtered Piston#23 Start 2154. Stop=2204 Tmax=30.2 Tavg=26.7 Vol=701ml Z=520.9. [NW Rota - High Flow].	R783-HFS-23-0030	Butterfield	
21:53:54 Mar/29/04	521	122	14.6010	144.7756	Fluid sampling at High Flow vent.		Butterfield	R783-076
22:03:26 Mar/29/04	521	122	14.6010	144.7756	We're looking for another site to sample.			
22:03:37 Mar/29/04	521	125	14.6010	144.7756	Searching for another site to sample fluids.			R783-077
22:05:17 Mar/29/04	521	122	14.6010	144.7756	Same site temperature measurement: 27; 28; 32C.			
22:06:04 Mar/29/04	521	122	14.6010	144.7756	HFS unfiltered bag#19 Start 2206 at 36.5C. Stop=2212 Tmax=36.8 Tavg=35.6 Vol=659ml Z=520.9. [NW Rota - High Flow].	R783-HFS-19-0031	Butterfield	
22:06:05 Mar/29/04	521	124	14.6010	144.7756	Beginning to collect another fluid sample.			R783-078
22:13:27 Mar/29/04	521	122	14.6010	144.7756	HFS unfiltered bag-16. Start 2213 Stop=2219. Tmax=37.0 Tavg=35.5. Vol=603ml Z=521.0. [NW Rota - High Flow].	R783-HFS-16-0032	Butterfield	
22:20:00 Mar/29/04	521	125	14.6010	144.7756	Gas tight bottle #4 (HIL #2). T=35.5-37C. Z=520.9. [NW Rota - High Flow].	R783-GTB-4-0033	Lupton	
22:23:42 Mar/29/04	521	126	14.6010	144.7756	Putting the wand in the holder. Finished water sampling here. We have 2 remaining HFS bottles if we find something else to sample.			
22:25:52 Mar/29/04	518	92	14.6010	144.7755	We want to go over on the line between F and G. It's a fault. We'll go to F and drive SW towards G.			

UTC	Z(m)	Hdg	Lat (N)	Long (E)	R783 Comments: NW Rota-1	Samples	PI	Frgrab
22:28:21 Mar/29/04	516	332	14.6011	144.7756	We're moving the ship and leaving the summit. We're going to point F. We'll do a traverse along the fault to point G.			
22:29:44 Mar/29/04	521	329	14.6013	144.7756	Leaving summit and heading NW toward the fault that runs to the west.			R783-079
22:29:58 Mar/29/04	521	326	14.6012	144.7756	HFS numbering sequence for this dive is as follows: 1; 2; J2; 4; 5; 6; 7; 8.			
22:32:03 Mar/29/04	533	324	14.6014	144.7755	This is a mixture of biogenic (~20%) and volcaniclastic sediments/sands according to Hein. Lots of pockmarks and burrows.			
22:36:32 Mar/29/04	549	323	14.6018	144.7754	Still transiting the scarp fault. Prominent furrows visible in the sediment.			R783-080
22:37:13 Mar/29/04	553	323	14.6018	144.7754	Volcaniclastic sediment showing evidence of mass movement; slumps; landslides. Intensely rippled and pockmarked in places; slide scarps and distinct sediment sheets.			
22:38:44 Mar/29/04	561	322	14.6019	144.7753	Regular pattern of furrows visible in sediment.			R783-081
22:40:39 Mar/29/04	571	317	14.6020	144.7751	Sediment mounds; block of sulfur resting in the sediment. Some volcaniclastic rock that is thin bedded and has detached slabs that slid down slope.			
22:41:27 Mar/29/04	575	198	14.6021	144.7751	Block of sulfur on very steep sediment slope.			R783-082
22:45:55 Mar/29/04	602	324	14.6024	144.7748	Some sort of mats or patches on sandy -gravel sediment slope.			R783-083
22:46:55 Mar/29/04	606	321	14.6025	144.7747	Gravel lag deposit bottom with many fish swimming by; the fish are grenadiers. Finer-grained white particles salt the gravel surface.			
22:48:10 Mar/29/04	613	176	14.6026	144.7747	Grenadiers on gravel slope. Appear to be feeding.			R783-084
22:48:21 Mar/29/04	613	175	14.6026	144.7747	Close-up of grenadier on gravelly slope. Laser sights visible right over fish.			R783-085
22:48:26 Mar/29/04	613	174	14.6026	144.7747	Close-up of grenadier on gravelly slope. Good dorsal view.			R783-086
22:52:46 Mar/29/04	639	309	14.6030	144.7744	Seafloor covered with relatively smooth sediment; but with pockmarks; small mounds; and subdued ripples. More rat-tail fish. Visibility decreasing at 645 m.			
22:53:44 Mar/29/04	644	351	14.6031	144.7743	Possible evidence of burrow mounds in gravel bottom?			R783-087
22:56:56 Mar/29/04	662	342	14.6037	144.7744	Scouring occurs around rocks sitting on sediment surface. Area where rocks occupy depressions created by scouring.			
22:57:26 Mar/29/04	663	346	14.6038	144.7744	Current scouring around rocks on gravel bottom.			R783-088
22:58:46 Mar/29/04	666	344	14.6040	144.7742	A different (more eel-like) fish approaching from the right across the sediment.			R783-089
22:59:19 Mar/29/04	666	50	14.6041	144.7742	First outcrop noted during later part of this transit. Yellowish-colored layered lava. Rocks have clearly broken from this outcrop and moved down slope.			
22:59:29 Mar/29/04	666	36	14.6041	144.7742	A grenadier and another eel-like fish near an outcrop.			R783-090
23:00:43 Mar/29/04	667	37	14.6042	144.7743	Large outcrop covered with sediment and sulfur-staining.			R783-091
23:02:51 Mar/29/04	672	230	14.6044	144.7743	The yellowish rock-stain is not due to sulfur stain. Species of fish we are seeing is conger <i>Maedia abyssalis</i> . Going up slope toward the western fault scarp.			
23:03:06 Mar/29/04	673	271	14.6044	144.7743	Close-up of what was tentatively identified as a conger eel.			R783-092
23:04:58 Mar/29/04	667	315	14.6046	144.7742	Pocked marked sediment surface going upslope toward fault. Area of yellow-sulfur stained sediment just below ridge outcrop of yellow sulfur-stained? rocks; 645 m.			
23:05:43 Mar/29/04	655	316	14.6047	144.7741	Yellow covered pillow lavas with grenadier.			R783-093
23:06:47 Mar/29/04	646	294	14.6048	144.7739	Yellow to brown outcrops of massive lava flows surrounded by black to gray sand. Frame grab of sponges or hydroids hanging off the rocks and moving with the current.			
23:07:01 Mar/29/04	640	295	14.6047	144.7739	Another conger eel on an outcrop.			R783-094
23:07:37 Mar/29/04	635	312	14.6048	144.7738	Some sort of arborescent sponges or hydroids growing on underside of large outcrop. Also another grenadier.			R783-095

UTC	Z(m)	Hdg	Lat (N)	Long (E)	R783 Comments: NW Rota-1	Samples	PI	Frgrab
23:08:29 Mar/29/04	636	295	14.6048	144.7738	Some sort of arborescent sponges or hydroids growing on underside of large outcrop.			R783-096
23:08:58 Mar/29/04	632	301	14.6048	144.7738	Conger eel on top of sediment slope in front of large outcrops.			R783-097
23:09:31 Mar/29/04	631	307	14.6048	144.7738	Moving along a narrow ridge with massive; thick lave flows many meters thick. Many shrimp noted. Highly fractured lavas in places. Lavas are yellowish.			
23:10:21 Mar/29/04	621	302	14.6047	144.7737	Very steep sediment covered slope.			R783-098
23:10:52 Mar/29/04	618	317	14.6048	144.7736	Dorsal view of large shrimp on outcrop.			R783-099
23:11:49 Mar/29/04	615	346	14.6048	144.7736	Some sort of large shrimp on gravel slope.			R783-100
23:11:54 Mar/29/04	615	342	14.6047	144.7736	Looking closely at hydroids for which a frame grab was taken. They are embedded in the sediment. Others are attached to rocks. Cf amphipods are seen within the hydroids.			
23:12:13 Mar/29/04	615	345	14.6048	144.7736	More arborescent hydroids in sediment.			R783-101
23:13:37 Mar/29/04	616	356	14.6048	144.7736	Close-up of hydroids showing individual polyps.			R783-102
23:15:06 Mar/29/04	616	358	14.6048	144.7736	Hydroids with amphipods on branches.			R783-103
23:17:09 Mar/29/04	615	340	14.6048	144.7736	Continuing transit upslope with yellowish outcrops embedded in mottled black/gray sand. Meters-thick cliffs of massive lava. Many hydroids and salmon-colored soft coral attached to cliff. Fish are feeding along the cliff; many shrimp present.			
23:17:43 Mar/29/04	611	332	14.6048	144.7736	Yellowish colored lava flows protruding from sand. More hydroids too.			R783-104
23:20:28 Mar/29/04	606	223	14.6049	144.7735	Anemone of some sort on side of rock outcrop with more hydroids.			R783-105
23:22:53 Mar/29/04	606	224	14.6049	144.7735	Close-up of large red shrimp on same outcrop as the anemone.			R783-106
23:23:48 Mar/29/04	603	263	14.6049	144.7735	Moving back to the ROPOS cage for tether management.			
23:31:12 Mar/29/04	572	300	14.6053	144.7736	Finished tether management and moving back to slope for upslope transit to the western fault.			
23:34:45 Mar/29/04	613	209	14.6051	144.7736	Back on bottom with yellowish outcrops and west side of summit. Will go to summit and then traverse to SW.			
23:36:20 Mar/29/04	607	258	14.6049	144.7736	Rocky outcrops near top of fault slope.			R783-107
23:36:23 Mar/29/04	607	258	14.6049	144.7736	Abundant hydroids on cliff face; fish and shrimp also noted.			
23:37:50 Mar/29/04	604	267	14.6049	144.7734	Exploring west along fault slope and up toward summit.			R783-108
23:38:04 Mar/29/04	605	275	14.6049	144.7734	We're driving west up the fault slope. Going to the summit. The highlight tape has 55 minutes on it now.			
23:38:55 Mar/29/04	603	268	14.6049	144.7733	Rocky scarp with two grenadiers and two large red shrimp.			R783-109
23:39:32 Mar/29/04	602	252	14.6049	144.7733	Heading west over rocky outcrop along fault slope.			R783-110
23:40:28 Mar/29/04	601	233	14.6049	144.7733	Large shrimp posturing on rock outcrop.			R783-111
23:41:53 Mar/29/04	599	240	14.6049	144.7733	Big-eyed silvery fish above rocky outcrop. First time we've seen this one.			R783-112
23:43:49 Mar/29/04	597	243	14.6049	144.7732	Large area of Rocky outcrops with abundant soft corals and fish.			R783-113
23:44:57 Mar/29/04	597	243	14.6049	144.7732	Rocky crevice with anemones; corals fish and shrimp.			R783-114
23:47:38 Mar/29/04	597	223	14.6049	144.7732	Biological observations in this non-venting area. Lots of biology here. Up to the summit now after a biological detour.			
23:48:50 Mar/29/04	594	239	14.6049	144.7732	Continuing up the steep sides of this volcano. Reached the summit at 1149.			
23:49:00 Mar/29/04	593	252	14.6049	144.7732	Climbing sediment slope to summit.			R783-115
23:49:25 Mar/29/04	591	267	14.6048	144.7732	Highlights off.			
23:51:05 Mar/29/04	592	252	14.6049	144.7732	We're just hanging around here at the summit momentarily. We're going to move between F and G at 0.2 kts. Zigzagging from E to W going up and down the slopes.			

UTC	Z(m)	Hdg	Lat (N)	Long (E)	R783 Comments: NW Rota-1	Samples	PI	Frgrab
23:53:32 Mar/29/04	593	153	14.6048	144.7732	We were at ~590 m at the top. We're moving down the east side of the fault eight now.			
23:56:06 Mar/29/04	602	324	14.6047	144.7732	Moving the ship. We will make a zig-zag pattern across the western fault. Large jellyfish floated by. Back to outcrop of yellowish rock with lots of shrimp.			
23:56:28 Mar/29/04	604	319	14.6047	144.7732	Jellyfish in plankton above rocky outcrop.			R783-116
00:00:59 Mar/30/04	606	320	14.6047	144.7731	Descending a steep wall on a large outcrop.			R783-117
00:01:03 Mar/30/04	606	323	14.6047	144.7731	Thick yellowish lava flows covered with black sand. Halting operation for tether management.			
00:09:04 Mar/30/04	605	141	14.6049	144.7733	Back on bottom over a vertical wall (following some tether management).			R783-118
00:09:09 Mar/30/04	605	141	14.6049	144.7733	Back on bottom after tether management and moving the ship.			
00:10:22 Mar/30/04	605	294	14.6049	144.7732	Hydroids growing underneath overhang on sedimented outcrop.			R783-119
00:11:39 Mar/30/04	603	262	14.6048	144.7731	Close-up of hydroids growing underneath overhang on sedimented outcrop.			R783-120
00:12:04 Mar/30/04	603	316	14.6048	144.7732	Continuing transit along fault.			
00:14:21 Mar/30/04	611	312	14.6046	144.7730	Descending large rocky wall with lots of yellow staining.			R783-121
00:16:16 Mar/30/04	622	279	14.6044	144.7730	Traversing a heavily sedimented rocky outcrop.			R783-122
00:17:16 Mar/30/04	628	293	14.6044	144.7730	Continuing along fault with yellowish outcrops and talus from the outcrops that have moved down slope. Outcrops highly fractured in places. Some columnar jointing.			
00:18:38 Mar/30/04	638	297	14.6042	144.7729	Rock outcrop with a lot of columnar jointing.			R783-123
00:18:55 Mar/30/04	638	332	14.6042	144.7729	Highly fractured and jointed outcrop with sulfur in the fractures and cementing fragments together. Hydroids on cliff faces.			
00:18:56 Mar/30/04	638	332	14.6042	144.7729	Traversing a heavily fractured and jointed rock face.			R783-124
00:20:24 Mar/30/04	642	287	14.6041	144.7729	Passing in front of a steep columnar outcrop.			R783-125
00:20:53 Mar/30/04	642	339	14.6041	144.7728	Sulfur filling many cracks and fractures in outcrop.			
00:21:25 Mar/30/04	643	285	14.6040	144.7728	At 640 m continuing SW. Sandy bottom between outcrops of stacked lava flows. Steep outcrops with sediment at the base. Outcrops still strongly fractured.			
00:22:11 Mar/30/04	643	237	14.6039	144.7728	Three grenadiers tucked into underside of large vertical outcrop wall.			R783-126
00:24:27 Mar/30/04	632	277	14.6038	144.7726	Venus flytrap-like anemone on top of rock outcrop.			R783-127
00:24:27 Mar/30/04	632	277	14.6038	144.7726	Fractures in outcrop filled with sulfur which is coming up from below rather than a coating the rocks. Many anemones and rat-tail fish.			
00:24:35 Mar/30/04	632	281	14.6038	144.7726	Close-up of anemone on top of rock outcrop.			R783-128
00:27:22 Mar/30/04	616	270	14.6037	144.7724	Five grenadiers up against crevices in vertical wall.			R783-129
00:28:21 Mar/30/04	602	302	14.6035	144.7724	At about 600 m a salp (blue with orange spots and looks like a snake); a colonial jellyfish like organism. Highlights on. Susan had to reboot the tracking computer.			
00:28:48 Mar/30/04	602	308	14.6035	144.7724	Large salp chain in plankton.			R783-130
00:29:38 Mar/30/04	603	324	14.6035	144.7724	Large salp chain in plankton.			R783-131
00:30:28 Mar/30/04	605	351	14.6035	144.7724	Large salp chain in plankton.			R783-132
00:31:48 Mar/30/04	606	269	14.6035	144.7723	Continuing up steep slope of thick lava flows that are covered with hydroids and other biota and many fish swimming by. Outcrops strongly fractured and jointed.			
00:36:26 Mar/30/04	607	237	14.6031	144.7721	Descending another vertical wall.			R783-133
00:37:32 Mar/30/04	617	270	14.6030	144.7721	Descending steep sediment covered slope on fault scarp.			R783-134
00:40:46 Mar/30/04	630	265	14.6029	144.7720	Very heavily sedimented steep slope on rocky outcrop.			R783-135

UTC	Z(m)	Hdg	Lat (N)	Long (E)	R783 Comments: NW Rota-1	Samples	PI	Frgrab
00:40:57 Mar/30/04	631	272	14.6029	144.7720	Continuing zig-zag along fault with sandy seafloor alternating with steep outcrops that are generally strongly fractured.			
00:42:07 Mar/30/04	636	274	14.6028	144.7720	Fine ripples on sandy slope. We seem to have exited the rocky scarp region.			R783-136
00:42:38 Mar/30/04	636	270	14.6027	144.7720	Traversed over ridge at 636 m and going down slope into sediment with oscillation ripples and degraded ripples.			
00:44:13 Mar/30/04	637	264	14.6027	144.7720	Suction sample into jar 3. Search for fauna in sediment. Sediment at base of west fault. Z=636.9. [NW Rota 1 - Western Fault Scarp].	R783-SS-J3-0034	Juniper	
00:46:17 Mar/30/04	637	253	14.6027	144.7720	Preparing to suck up a sand sample.			R783-137
00:47:48 Mar/30/04	637	275	14.6027	144.7720	Sucking up a sand sample at the base of the west fault.			R783-138
00:49:52 Mar/30/04	634	282	14.6026	144.7719	Continuing SW along base of fault and we see a huge salp that looks different than the previous one. This one looks more jellyfish like.			
00:51:08 Mar/30/04	628	318	14.6026	144.7718	Salp in plankton above sandy slope.			R783-139
00:51:42 Mar/30/04	631	336	14.6027	144.7717	Salp in plankton above sandy slope.			R783-140
00:51:45 Mar/30/04	632	337	14.6027	144.7717	Salp in plankton above sandy slope.			R783-141
00:55:24 Mar/30/04	645	187	14.6026	144.7714	The slope is now to the west. We want to go closer to the cage. We're seeing some of the slope from the summit now.			
00:55:30 Mar/30/04	645	186	14.6026	144.7714	Ripples in gravel/sand on a western leading slope.			R783-142
00:56:33 Mar/30/04	634	193	14.6025	144.7713	Climbing large vertical wall of fault. Hydroids and fish and anemone under overhang.			R783-143
00:56:50 Mar/30/04	631	199	14.6025	144.7714	The banding represents different lava flows. The dark bands are indications of weathering between the flows.			
00:57:55 Mar/30/04	623	189	14.6023	144.7714	We're going to continue on this course for now.			
00:59:06 Mar/30/04	612	136	14.6023	144.7715	We're going up the fault on the NW side of the summit - sort of in the saddle.			
00:59:24 Mar/30/04	610	135	14.6022	144.7715	Approaching top of a sandy ridge.			R783-144
01:04:12 Mar/30/04	630	189	14.6021	144.7717	Traversing a steep heavily sedimented slope and heading to the SW.			R783-145
01:04:24 Mar/30/04	630	224	14.6020	144.7717	We're dropping to the southwest again. More of the same types of sediment.			
01:05:20 Mar/30/04	631	236	14.6018	144.7716	Out of the rock outcrops and into sediment covered slope here.			
01:06:08 Mar/30/04	629	270	14.6017	144.7716	Here's an outcrop. Yellow coated lavas. Fish abundant here. Some shrimp and hydroids too.			
01:06:29 Mar/30/04	627	263	14.6016	144.7715	Five grenadiers on yellow rock outcrop.			R783-146
01:07:45 Mar/30/04	621	226	14.6015	144.7715	Climbing vertically along a high overhanging wall and above a sandy slope.			R783-147
01:08:19 Mar/30/04	614	240	14.6015	144.7715	Large rock outcrop here near the top. Some sap corals here.			
01:08:57 Mar/30/04	613	290	14.6014	144.7715	Descending other side or wall along a slope of rocky outcrops and sand.			R783-148
01:10:12 Mar/30/04	616	280	14.6013	144.7714	Out of the outcrop now. Strips of darker and lighter sediments in the ripples. The currents are winnowing the sand. The darker sands here are coarser and seem to be in the deeper areas.			
01:10:20 Mar/30/04	616	279	14.6013	144.7713	Traversing a sediment slope with ripples underlying what appears to be newer sediment that may have recently overflowed the sediments.			R783-149
01:12:21 Mar/30/04	619	255	14.6013	144.7714	Preparing to grab a rock off this outcrop. Will try to keep it in claw during ascent.			R783-150
01:12:45 Mar/30/04	618	238	14.6013	144.7714	We're going to try to grab a piece of this yellow-colored rock and come up with it in the claw.			
01:17:37 Mar/30/04	618	290	14.6012	144.7713	Collecting an unaltered volcanic rock. We're on the western fault near the summit. Z=618.1. [NW Rota 1].	R783-RK-0035	SROF geo team (Hein)	
01:17:45 Mar/30/04	618	289	14.6012	144.7713	Grabbing rock to carry back in claw on ascent.			R783-151
01:18:23 Mar/30/04	618	290	14.6013	144.7713	Close-up of rock before ascent. Appears to have hydroids and possibly even a limpet.			R783-152
01:19:47 Mar/30/04	613	218	14.6012	144.7713	Ascending another rocky outcrop.			R783-153

UTC	Z(m)	Hdg	Lat (N)	Long (E)	R783 Comments: NW Rota-1	Samples	PI	Frgrab
01:20:22 Mar/30/04	606	219	14.6012	144.7713	Some sort of bright yellow dots on rocks.			R783-154
01:20:30 Mar/30/04	604	220	14.6012	144.7713	We're on the top again. The top - heading down that western fault to the SW.			
01:25:03 Mar/30/04	614	344	14.6010	144.7712	Approaching vertical wall with lots of blocky fractured lava flows.			R783-155
01:27:52 Mar/30/04	626	328	14.6009	144.7711	We're still moving along looking for some hot water. A nice altered basalt would be good too. The rocks are less yellowed here. More gray.			
01:28:52 Mar/30/04	632	322	14.6008	144.7710	Large yellow block atop an otherwise grey rocky outcrop.			R783-156
01:29:58 Mar/30/04	633	314	14.6007	144.7709	ROPOS is almost at point G. After we get there we will head back to the east to point B.			
01:31:56 Mar/30/04	641	32	14.6006	144.7709	We're turning east to head for point B.			
01:32:56 Mar/30/04	642	68	14.6006	144.7710	Slope mostly sand covered with angular blocks sticking through. They don't look like they're in place. Probably fell down slope.			
01:32:57 Mar/30/04	642	65	14.6006	144.7710	Ascending a sandy slope with occasional angular blocks.			R783-157
01:33:21 Mar/30/04	641	70	14.6007	144.7710	Steep rippled sand slope bracketed on both sides by slumps of darker sand.			R783-158
01:34:19 Mar/30/04	641	84	14.6006	144.7711	Traversing rocky outcrops. Unlike most of the others seen today these ones are not stained yellow.			R783-159
01:35:33 Mar/30/04	636	78	14.6007	144.7711	Moving upslope amongst sandy sedimented outcrops topped by hydroids.			R783-160
01:36:18 Mar/30/04	633	84	14.6007	144.7712	Heading west and relatively deep compared to where the hydrothermal sites were found. Steep sediment-covered slope with ripples in places and degraded ripples in other places; trending NW-SE.			
01:37:28 Mar/30/04	637	82	14.6008	144.7713	Traversing a section of sand waves on steep slope. Ripples trending north-south.			R783-161
01:39:21 Mar/30/04	625	28	14.6010	144.7714	Heading more to the north now. Yellowish fractured outcrops on steep slopes are surrounded by gray sand. Hydroids and other biota cling to cliff faces.			
01:39:24 Mar/30/04	625	29	14.6010	144.7714	Ascending over steep outcrop with numerous (at least six) grenadiers.			R783-162
01:40:49 Mar/30/04	605	292	14.6011	144.7714	Trend of the scarp is to the NE.			
01:45:47 Mar/30/04	637	155	14.6008	144.7715	Rippled sediment surface has concentrations of white material in the troughs. Moving upslope heading E to intersect track line 1. Black sand uniform in color when recently mobilized; and mottled (winnowed) when more stable.			
01:46:28 Mar/30/04	635	96	14.6008	144.7716	Going upslope again toward the east. Lots of overhangs.			R783-163
01:47:09 Mar/30/04	629	103	14.6008	144.7717	Beautiful example of an extrusion of mushroom shaped lava flow.			R783-164
01:48:02 Mar/30/04	628	112	14.6008	144.7718	Section of lavas containing some pillows and stacked lava sheets. Black sand drapes over the lava. Now talus debris and broken pillows form rubble piles.			
01:48:44 Mar/30/04	626	103	14.6008	144.7719	Traversing a section of "primary extrusive forms" coated with a black sandy sediment layer.			R783-165
01:49:22 Mar/30/04	622	105	14.6007	144.7720	Traversing broken talus and pillows.			R783-166
01:50:36 Mar/30/04	606	83	14.6007	144.7722	Another series of pillow lavas have broken flow fronts. Now more massive; thick lavas. White spiny crab sitting on rock. Many fish can also be seen.			
01:51:26 Mar/30/04	597	43	14.6006	144.7722	Spiny crab on pillow boulder.			R783-167
01:51:40 Mar/30/04	597	12	14.6006	144.7723	Spiny crab on pillow boulder.			R783-168
01:52:13 Mar/30/04	596	17	14.6007	144.7723	Pillow flows alternating with lava sheets. Many pillows are fragmented. Still dusting of black sand on outcrops.			
01:54:56 Mar/30/04	589	41	14.6008	144.7725	Continuing upslope. Sediment.			
01:56:10 Mar/30/04	588	37	14.6009	144.7726	Ascending a sandy rippled slope.			R783-169
01:58:50 Mar/30/04	574	99	14.5859	144.7766	Encounter with unusual fish.			R783-170
02:03:21 Mar/30/04	566	56	14.5859	144.7766	Volcaniclastics with pretty good layering.			
02:03:37 Mar/30/04	565	69	14.5863	144.7778	Volcaniclastics on edge of ridge.			R783-171

UTC	Z(m)	Hdg	Lat (N)	Long (E)	R783 Comments: NW Rota-1	Samples	PI	Frgrab
02:05:19 Mar/30/04	565	57	14.5967	144.7747	NAVIGATION STARTED TO DIE AT 0157 AND WAS TOTALLY GONE AT 0205 - DUE TO A LOSS TO CHARGE IN THE BATTERIES.			
02:07:20 Mar/30/04	569	60	14.6001	144.7738	Volcaniclastics with vivid yellow staining; no active venting.			
02:08:45 Mar/30/04	561	20	14.5963	144.7752	Yellow veins on big pillows.			
02:11:09 Mar/30/04	558	14	14.5977	144.7746	Volcaniclastic dune ridge.			
02:12:58 Mar/30/04	561	4	14.6005	144.7741	No sub navigation now.			
02:15:55 Mar/30/04	560	31	14.6013	144.7737	Pillow with yellow staining; white bacterial mat.			
02:18:06 Mar/30/04	559	29	14.5928	144.7759	Dark sand; streaked with light streaks.			
02:19:26 Mar/30/04	559	36	14.5928	144.7759	White staining on top of pillows (coating).			
02:21:00 Mar/30/04	559	25	14.5928	144.7759	Big pillow.			
02:23:13 Mar/30/04	559	30	14.5928	144.7759	Lava; crusty. Moving NE.			
02:24:09 Mar/30/04	558	18	14.5928	144.7759	Outcrop near contact between ash fall and earlier flow.			R783-172
02:26:07 Mar/30/04	558	25	14.5946	144.7784	Pillow with white staining on top; Loose volcaniclastic sands on top.			
02:26:12 Mar/30/04	558	31	14.5946	144.7784	Vertically extruded pillow.			R783-173
02:28:32 Mar/30/04	557	29	14.5946	144.7784	Top of ridge (loose volcaniclastic dune).			
02:30:35 Mar/30/04	559	30	14.5946	144.7784	Ripples on side of south side of ridge. Light portion is finer grained; dark is coarser volcanic fragments.			
02:33:07 Mar/30/04	563	83	14.5946	144.7784	Ripples go all the way down the east side of the ridge.			
02:37:20 Mar/30/04	585	95	14.5946	144.7784	Traveling south along sedimented ridge. Ripple marks are clearly visible.			
02:41:25 Mar/30/04	582	90	14.5946	144.7784	Outcrop near top of ridge.			
02:43:49 Mar/30/04	582	87	14.5946	144.7784	Sedimented slope of ridge with a few knobby golf - ball-size rocks.			
02:46:46 Mar/30/04	581	111	14.5965	144.7777	Left knobby sediments; not sure if this was outcrop or loose. Now we are back in the loose sediments.			
02:48:32 Mar/30/04	575	106	14.5965	144.7777	Outcrop of pillow lavas; overlain by coarser sediments. It appears that we are getting closer to vent.			
02:49:07 Mar/30/04	574	110	14.5965	144.7777	Outcrop with pillows.			R783-174
02:51:41 Mar/30/04	571	119	14.5965	144.7777	Course volcaniclastic material. Coming from above.			R783-175
02:51:51 Mar/30/04	571	120	14.5965	144.7777	Very coarse material is very loose. This is almost certainly coming from upslope.			
02:54:58 Mar/30/04	566	69	14.5965	144.7777	We move upslope along a big loose volcaniclastic debris chute.			
02:55:15 Mar/30/04	565	68	14.5965	144.7777	Size differential contact. ~45 degree slope.			R783-176
02:58:04 Mar/30/04	556	45	14.5965	144.7777	Dark debris chutes of different sized clasts of volcanics are observed.			
03:00:01 Mar/30/04	546	52	14.5965	144.7777	Moving up a debris chute. The coarse dark fragments are up to vent size.			
03:01:30 Mar/30/04	544	56	14.5965	144.7777	Outcropping pillows. Sulphur on the pillow lavas. Coarse volcaniclastics are coming from above the pillows.			
03:01:50 Mar/30/04	544	54	14.5965	144.7777	Yellow stained outcrop with coarse volcaniclastic.			R783-177
03:05:14 Mar/30/04	530	63	14.5965	144.7777	Finer sediments on slope show ripples. We continue up the SW slope of the central cone.			
03:06:32 Mar/30/04	523	103	14.5965	144.7777	On top of ESE-trending ridge. Nice ripples on top.			
03:10:53 Mar/30/04	517	195	14.5965	144.7777	We approach the summit region of the central cone. Large outcrops (10=20m) of volcanics.			
03:15:00 Mar/30/04	542	143	14.5965	144.7777	On SW side of ridge. We see outcrops of lava and loose Volcaniclastics with small (~1cm) yellow (sulphur?) balls.			
03:17:40 Mar/30/04	541	50	14.5965	144.7777	Pillow outcrops.			

UTC	Z(m)	Hdg	Lat (N)	Long (E)	R783 Comments: NW Rota-1	Samples	PI	Frgrab
03:21:00 Mar/30/04	528	61	14.5965	144.7777	Pillow lavas with intense yellow staining. Lots of loose volcanoclastics are observed.			
03:23:24 Mar/30/04	517	173	14.5965	144.7777	Just below central cone; very steep rock outcroppings; lots of staining			
03:25:36 Mar/30/04	533	94	14.5965	144.7777	Huge cliff of lava; shimmering water.			
03:27:32 Mar/30/04	536	54	14.5965	144.7777	Bleached white rock and dark grey rock.			
03:29:00 Mar/30/04	537	83	14.5965	144.7777	Shimmering water at base of debris slope; everyone is very excited.			
03:30:24 Mar/30/04	539	117	14.5965	144.7777	High flow area. Shimmering water over a very large area.			R783-178
03:32:14 Mar/30/04	539	109	14.5965	144.7777	Flow of shimmering water above gravelly shimmering sand (shimmering sand sites).			
03:34:49 Mar/30/04	539	110	14.5965	144.7777	We're moving the probe.			
03:36:30 Mar/30/04	539	111	14.5965	144.7777	Tavg=10.3. We didn't take a sample yet. We're about 10-20cm above the sediment interface. Tmax=11.5. We're not going to sample here because you can't stick the probe in the sediments.			
03:43:27 Mar/30/04	539	111	14.5965	144.7777	Taking the temperature with the SS alien probe. It doesn't seem to be working. A huge amount of shimmering water coming out of this area. Is the flow coming up out of the sediments?			
03:47:03 Mar/30/04	539	110	14.5965	144.7777	Getting up to 69C temperatures from the sediments. Talien: 85; 87;97;100;102. This is a huge area of diffuse flow. Tmax so far is 87. Only about 5cm deep. Tmax=102.			
04:01:40 Mar/30/04	539	74	14.5965	144.7777	We're right downslope of the High Flow vent - the first vent we found. We see some major venting in the distance. Looks like the mother lode. Could be the sulfur or the aleonite.			
04:02:26 Mar/30/04	539	154	14.5965	144.7777	More shimmering water.			R783-179
04:04:19 Mar/30/04	540	178	14.5965	144.7777	On the edge of???			R783-180
04:04:40 Mar/30/04	540	208	14.5965	144.7777	This place is totally smoky. It looks like an inferno. The ambient water is ~10C.			
04:07:46 Mar/30/04	542	87	14.5965	144.7777	Moving deeper to get beneath the dense particulate plume.			
04:09:00 Mar/30/04	548	86	14.5965	144.7777	We have moved through the plume and will now come back up from the base.			
04:10:33 Mar/30/04	547	91	14.5965	144.7777	Sand with light colored material salting the surface derived from plume fallout. Now rock outcrop consisting of slabby lava. Then back to sediment and sediment slides.			
04:15:02 Mar/30/04	540	12	14.5965	144.7777	Looking for base of plume. We are at 540 m; same as where the fluids are venting from the sediment.			
04:16:45 Mar/30/04	541	121	14.5965	144.7777	Back into the particle plume with intense shimmering water. The plume looks much like a cloud or dense smoke.			
04:18:52 Mar/30/04	544	98	14.5965	144.7777	Particle plume seems to be issuing from a specific area rather than diffuse flow; but cannot clearly see the source.			
04:22:20 Mar/30/04	545	108	14.5965	144.7777	Lots of particulates.			R783-181
04:22:52 Mar/30/04	545	70	14.5965	144.7777	Ambient temperature in particle plume is 10C and near the plume it is 7C.			
04:23:38 Mar/30/04	547	93	14.5965	144.7777	Big smoker.			R783-182
04:25:46 Mar/30/04	552	62	14.5965	144.7777	Scree slope just beneath plume.			
04:27:17 Mar/30/04	549	37	14.5965	144.7777	Big smoke.			R783-183
04:28:24 Mar/30/04	551	22	14.5965	144.7777	Remarkably big plume billowing in the water.			
04:30:28 Mar/30/04	557	11	14.5965	144.7777	Plume temperature is 14C!			
04:31:46 Mar/30/04	557	12	14.5965	144.7777	We are in a pit with a 15-20m diameter.			
04:33:54 Mar/30/04	559	12	14.5965	144.7777	We are in a pit crater with a 15m diameter where water temperature is up to 31C in a plume!			
04:37:00 Mar/30/04	566	2	14.5965	144.7777	HFS bag #17 Start=4:37 End=4:41 Tmax=29.8 Tavg=25.8 T2=26. Vol=500ml Z=565.5. On south side of central ridge. [NW Rota 1 - Pit Crater].	R783-HFS-17-0036	Butterfield	

UTC	Z(m)	Hdg	Lat (N)	Long (E)	R783 Comments: NW Rota-1	Samples	PI	Frgrab
05:03:45 Mar/30/04	541	89	14.5965	144.7777	We are going back to resample water.			
05:07:17 Mar/30/04	551	52	14.5965	144.7777	We are at the edge of the plume; resting on the edge of the pit crater.			
05:11:11 Mar/30/04	553	12	14.5965	144.7777	Rock fell out of the claw.			
05:13:13 Mar/30/04	555	43	14.5965	144.7777	Plume temperature at 540m is 36C.			
05:18:06 Mar/30/04	548	96	14.5965	144.7777	Putting intake nozzle into particle plume on edge of Rota Pit Crater. Highlights off.			
05:19:37 Mar/30/04	548	113	14.5965	144.7777	Holding nozzle in particle plume and temperature is going up.			
05:22:28 Mar/30/04	549	112	14.5965	144.7777	HFS filtered piston#20. Start=0522 Stop=0526. T1avg=12.8 T1max=16.7 T2avg= 12 T2max= 16.7 Vol=712ml Z=548.6. Temp varying due to billowing floc obscuring the view. [NW Rota 1 - Pit Crater].	R783-HFS-20-0037	Butterfield	
05:44:30 Mar/30/04	551	52	14.5965	144.7777	Off bottom. End of dive.			
06:34:50 Mar/30/04	41	301	14.5965	144.7777	ROPOS is at the surface.			
06:34:50 Mar/30/04	41	301	14.5965	144.7777	ROPOS is back on deck.			

8.3 R784 Dive Log: NW Rota-1

R784: Northwest Rota-1
wet time (UTC): 3/30 1312 - 3/31 0106. JD 90-91. 11.9 hrs.
bottom time (UTC): 3/30 1350 - 2323. 9.51 hrs. [9 samples] [Imagenex survey: 3/30 1613 – 2137. ~ 30 m off bottom]
R784 DSC information: There were 61 original DSCs taken and 53 final ones were kept starting with R784_DSC_033004_141537_00061.jpg and ending with R784_DSC_033104_001319_00119.jpg
Biology/Geology dive at NW Rota-1. Began the dive at the area formerly called "Nice Colony" - it was re-named " Cnidaria ". 3 biological samples collected in the Cnidaria area: (2 suction and 1 bio/geo including soft coral, hydroids and an anemone). Next we completed an Imagenex survey of the summit of the volcano. Sampled with the McLane pump and plankton nets during the survey. At the end of the dive went to Brimstone Pit to explore, sampling 2 rocks. There we witnessed an eruptive event and terminated the dive in order to determine ship/ROPOS safety. Suctioned the top of the biobox to collect particulates from the eruptive plume.

UTC	Z(m)	Hdg	Lat (N)	Long (E)	R784 Comments: NW Rota-1	Samples	PI	Frgrab
11:41:01 Mar/30/04	2	300	14.5946	144.7784	Verena in magenta.			R784-001
12:33:42 Mar/30/04	1	261	14.5946	144.7784	ROPOS is in the water at 12:33:42.			
12:45:10 Mar/30/04	102	128	14.6049	144.7731	ROPOS is too heavy. It needs to come to the surface and re-ballast.			
12:56:54 Mar/30/04	1	186	14.6049	144.7734	ROPOS is at the surface.			
13:01:15 Mar/30/04	2	250	14.6049	144.7734	ROPOS on deck.			
13:12:33 Mar/30/04	2	251	14.6049	144.7734	ROPOS in water.			
13:49:47 Mar/30/04	587	176	14.6048	144.7732	Bottom is in sight.			
13:51:39 Mar/30/04	588	61	14.6048	144.7731	About a minute after reaching bottom.			R784-002
13:55:44 Mar/30/04	600	83	14.6049	144.7734	Looking around Cnidaria - the spot formally know as "Nice Colony."			
13:57:11 Mar/30/04	603	80	14.6049	144.7735	The colony formerly known as "Nice Colony!". Now known as "Cnidaria".			R784-003
13:59:30 Mar/30/04	604	317	14.6049	144.7735	Approaching the Cnidaria area NW of the summit along the western fault. Visited here on the dive yesterday so will sample some non-vent biology seen at that time.			
13:59:37 Mar/30/04	604	305	14.6049	144.7735	Cnidaria area.			R784-004
14:07:01 Mar/30/04	601	265	14.6049	144.7734	See ridge of sediments covered in what appears to be patches of altered material - probably sulfur.			
14:11:42 Mar/30/04	604	285	14.6048	144.7735	Continuing to try and find the Cnidaria area. See large (~1 m) boulders of altered material sticking out of the sediment-covered ridge.			
14:13:25 Mar/30/04	606	77	14.6049	144.7735	Going to collect an anemone sitting on top of a rock.			
14:13:27 Mar/30/04	606	76	14.6049	144.7735	Anemone being sampled and placed in biobox.			R784-005
14:15:40 Mar/30/04	606	75	14.6049	144.7734	We are grabbing the rock that the anemone is resting on.			R784-006
14:17:23 Mar/30/04	606	77	14.6049	144.7735	Collected an anemone attached to a rock and placed it in the biobox. This is non-venting area. Z=606.0. [NW Rota 1 - Cnidaria].	R784-Bio/Rk-0001	Juniper	
14:19:48 Mar/30/04	606	76	14.6049	144.7735	Some small hydroids on the rock that the anemone was attached to.			R784-007
14:20:46 Mar/30/04	606	76	14.6049	144.7734	A second close up view of the hydroids.			R784-008
14:21:27 Mar/30/04	606	69	14.6048	144.7734	Slope here at fault scarp - NW fault - is dominated by dark volcanic sediments with occasional outcropping volcanic rock. Still see alteration patches, which are likely sulfur.			
14:24:50 Mar/30/04	604	284	14.6049	144.7734	Looking to sample hydroids that are sitting on top of rocks in this area.			
14:26:44 Mar/30/04	602	261	14.6049	144.7733	Rocky outcrop with jumbled lavas that are hydrothermally altered and covered by hydroids surrounded by black volcanic sediments. Will sample for hydroids here.			
14:26:51 Mar/30/04	602	250	14.6049	144.7733	Several groups of nice long hydroids. Kim wants to sample these with the suction sampler.			R784-009

UTC	Z(m)	Hdg	Lat (N)	Long (E)	R784 Comments: NW Rota-1	Samples	PI	Frgrab
14:28:26 Mar/30/04	601	202	14.6049	144.7733	Another angle on the hydroids before they are sampled.			R784-010
14:34:19 Mar/30/04	601	213	14.6049	144.7733	Suction sample of hydroids into jar #1. Suctioning rock were previous sample was collected. Z=601.2. [NW Rota 1 - Cnidaria].	R784-SS-J1-0002	Juniper	
14:37:01 Mar/30/04	601	207	14.6049	144.7733	ROPOS is repositioning during the suction sampling of the hydroids.		Juniper	R784-011
14:40:05 Mar/30/04	601	205	14.6049	144.7733	Moving ROPOS slightly up the slope to continue to sample hydroids into Jar #1.			
14:42:04 Mar/30/04	601	190	14.6049	144.7732	ROPOS has moved to another location close by to sample more hydroids.			R784-012
14:46:56 Mar/30/04	601	193	14.6049	144.7733	Turned off navigation pinger during suction sampling to save battery.			
14:49:59 Mar/30/04	600	245	14.6049	144.7733	Taking DSC photos of the outcrops and hydroids. Also close-up of a shrimp.			
14:50:15 Mar/30/04	600	235	14.6049	144.7733	Shrimp and hydroids at Cnidaria.			R784-013
14:51:17 Mar/30/04	600	257	14.6049	144.7733	A large shrimp at Cnidaria.			R784-014
14:53:05 Mar/30/04	600	250	14.6049	144.7732	Continuing to sample hydroids into jar #1.			
14:56:27 Mar/30/04	600	253	14.6049	144.7732	Rocks here look highly altered and are of a brownish color with yellowish tinges. The rock is very fragile when touched by the ROPOS arm and easily broken into smaller pieces.			
14:57:22 Mar/30/04	600	248	14.6049	144.7732	Another location where the hydroids are being sampled.		Juniper	R784-015
15:01:59 Mar/30/04	600	248	14.6049	144.7732	Continuing to move around in same general area to collect further hydroids. Saw a squat lobster and took DSC photo.			
15:05:14 Mar/30/04	600	269	14.6049	144.7732	Hydroids and a soft coral just before sampling.		Juniper	R784-016
15:10:42 Mar/30/04	600	271	14.6049	144.7732	Going to sample some soft corals in the same general area in jar #2.			
15:13:43 Mar/30/04	600	268	14.6049	144.7732	We are attempting to suction sample a soft coral.		Juniper	R784-017
15:14:39 Mar/30/04	600	268	14.6049	144.7732	Sampled soft coral into Jar #2. Z=599.5. [NW Rota 1 - Cnidaria].	R784-SS-J2-0003	Juniper	
15:19:32 Mar/30/04	599	322	14.6049	144.7732	Taking additional DSC photographs of hydroids.			
15:19:58 Mar/30/04	599	323	14.6049	144.7732	We are doing some DSC close ups of some hydroids.			R784-018
15:22:54 Mar/30/04	600	275	14.6049	144.7732	Attempting to suction sample a shrimp.		Juniper	R784-019
15:23:54 Mar/30/04	600	273	14.6049	144.7732	Attempted to suck large shrimp into Jar #2 but unsuccessful.			
15:27:08 Mar/30/04	597	240	14.6049	144.7732	Saw a big crab and attempted to take DSC photograph.			
15:31:28 Mar/30/04	597	223	14.6049	144.7732	Took series (8) of DSC photographs of the large crab under a rock ledge and one of a shrimp in same area.			
15:36:04 Mar/30/04	597	187	14.6050	144.7732	Taking some DSC photographs (3) of soft corals.			
15:36:21 Mar/30/04	597	188	14.6050	144.7732	A field of soft corals.		Juniper	R784-020
15:38:35 Mar/30/04	597	218	14.6050	144.7732	Another view of the group of soft corals.		Juniper	R784-021
15:40:04 Mar/30/04	597	220	14.6049	144.7731	Now to start the Imagenex survey. Changed navigation pinger back to one ping every 10 seconds.			
15:49:10 Mar/30/04	602	225	14.6043	144.7730	Heading off towards point 'A' of Imagenex survey. Logging as we go with altitude of 30 m off the bottom. Speed is 0.5 knots.			
16:11:55 Mar/30/04	630	273	14.6029	144.7712	Opening Port and Stbd plankton nets at 1618. Towed during Imagenex survey at ~30m above the bottom. Zmin=537 Zmax=665 Zavg=~600. Start 1618 (start Line A) Stop 2113 (end Line L). [logged post-dive]	R784-net-stbd-0008	Metaxas	
16:13:30 Mar/30/04	625	108	14.6027	144.7712	Changed navigation pinger to ping every 5 seconds. Moving on to start Imagenex survey line 1 between point 'A' and point 'B' bearing 105 degrees.			
16:15:53 Mar/30/04	603	108	14.6026	144.7717	Begin McLane pump run. 5 liters/min. Stbd pump. Altitude 30m above bottom. Total 1250 liters filtered. Filtered throughout entire Imagenex survey. Z=603. [NW Rota 1 - Imagenex Survey].	R784-MP-0009	Juniper	

UTC	Z(m)	Hdg	Lat (N)	Long (E)	R784 Comments: NW Rota-1	Samples	PI	Frgrab
16:18:08 Mar/30/04	607	95	14.6025	144.7720	Opening Port and Stbd plankton nets. Towed during Imagenex survey at ~30m above the bottom. Zmin=537 Zmax=665 Zav g=-600. Start 1618 (start Line A) Stop 2113 (end Line L). (stbd net sample R784-0008). [NW Rota 1 - Imagenex Survey].	R784-net-port-0004	Metaxas	
16:24:56 Mar/30/04	590	98	14.6024	144.7727	Begin recording on black S-VHS deck of plankton distribution along Imagenex lines.			
17:16:03 Mar/30/04	573	93	14.6008	144.7783	EOL A-B. Turning south to line C-D.			
17:22:11 Mar/30/04	564	6	14.6002	144.7782	Finished first Imagenex line a 5 or so minutes ago. Paused S-VHS tape until start of next line.			
17:25:39 Mar/30/04	517	2	14.5999	144.7781	Stopped McLane pump during TETHER MANAGEMENT operation. Now at cage at 506m depth. Pumped 227 liters.			
17:35:12 Mar/30/04	580	49	14.6003	144.7782	Tether management terminated. Back down to 30m altitude. Resumed McLane pumping. Programmed for 400 liters.			
17:36:24 Mar/30/04	580	282	14.6003	144.7782	SOL C-D (after tether management between lines).			
17:37:42 Mar/30/04	588	294	14.6002	144.7779	Resumed recording with S-VHS deck for plankton distribution. Recording time along first line was 52 minutes.			
18:33:36 Mar/30/04	607	287	14.6022	144.7708	EOL C-D - turning south. Paused video tape (at 1:48:57).			
18:36:05 Mar/30/04	607	200	14.6020	144.7707	McLane pump at 288 liters (plus 227 liters from previous session). Still between lines 2 and 3.			
18:40:04 Mar/30/04	614	115	14.6018	144.7704	SOL E-F. Restarting video tape. Start of third Imagenex line (line E-F).			
18:52:40 Mar/30/04	603	104	14.6014	144.7719	Changing video tape. Tape 2 begins.			
19:02:09 Mar/30/04	538	103	14.6009	144.7734	McLane pump finished 400 liter session. Reprogrammed for 373 liter session to make total of 1000 liters. Such volume!			
19:03:30 Mar/30/04	556	98	14.6009	144.7736	Brief interruption of video view to look at gauges.			
19:36:09 Mar/30/04	606	107	14.5995	144.7780	EOL E-F. End of third Imagenex line (Line E-F). Pausing S-VHS tape. McLane pump at 167 liters.			
19:41:21 Mar/30/04	632	266	14.5990	144.7780	Start of line GH. Video restarted.			
20:22:45 Mar/30/04	577	289	14.6006	144.7724	Reached 1000 liters on McLane pump. Programmed additional 500 liters. Pump restarted.			
20:37:08 Mar/30/04	614	288	14.6011	144.7705	EOL G-H. End of 4th Imagenex line. Video (S-VHS) paused.			
20:41:13 Mar/30/04	610	92	14.6005	144.7704	Start of Imagenex line I-J. Restarted video.			
21:05:27 Mar/30/04	666	107	14.5997	144.7735	Tape change for S-VHS recorder. Begin tape #3. Will continue taping as we break away from fifth line and cross other lines on way to Brimstone Pit.			
21:13:41 Mar/30/04	638	103	14.5993	144.7748	Breaking off Imagenex line I-J (about half way down) and turning onto Imagenex line K-L which runs perpendicular to the other lines and will go right over the crater near the summit. We are closing the plankton net and turning off the McLane pump.			
21:16:06 Mar/30/04	617	12	14.5996	144.7750	We will continue the video up this last Imagenex line. The first 5 Imagenex lines were more or less east-west. This last line is more or less north-south. Total water volume pumped was 1250 liters.			
21:37:36 Mar/30/04	565	13	14.6025	144.7758	EOL K-L. Imagenex off. Video off. Tether management.			
21:48:41 Mar/30/04	505	117	14.6025	144.7756	Still above bottom having terminated Imagenex survey and done some tether management we are transiting to descent point 40-50m directly down slope from the pit crater.			
22:01:51 Mar/30/04	498	52	14.6004	144.7747	Descending to seafloor downslope of pit crater.			
22:05:49 Mar/30/04	566	54	14.6005	144.7749	Plankton (swimmers) at the top of the visible hydrothermal plume at 20m above bottom.			
22:06:27 Mar/30/04	573	54	14.6005	144.7750	Bottom in site.			
22:06:46 Mar/30/04	578	54	14.6005	144.7750	Steep slope of white sand and rock debris. Moving up slope.			
22:06:56 Mar/30/04	576	41	14.6005	144.7751	Ascending steep slope towards pit crater. Lots of talus.			R784-022
22:08:08 Mar/30/04	570	18	14.6006	144.7751	Rock outcrop while ascending toward pit crater.			R784-023

UTC	Z(m)	Hdg	Lat (N)	Long (E)	R784 Comments: NW Rota-1	Samples	PI	Frgrab
22:08:12 Mar/30/04	569	23	14.6006	144.7751	Light colored rocky outcrop. Steep wall.			
22:08:55 Mar/30/04	567	36	14.6007	144.7752	Passing upward over altered volcanic dikes.			R784-024
22:09:58 Mar/30/04	562	54	14.6007	144.7752	Sediment mixed with outcrop. Moving up and across slope vectoring toward Rota Pit Crater site.			
22:10:01 Mar/30/04	562	53	14.6007	144.7752	The slope is becoming more heavily sedimented as we climb toward the pit.			R784-025
22:11:02 Mar/30/04	558	23	14.6007	144.7752	Patches of white and yellow sulfurous deposit on rock. Still moving up.			
22:11:11 Mar/30/04	557	22	14.6007	144.7752	White staining on rocks as we continue to climb.			R784-026
22:12:00 Mar/30/04	551	24	14.6008	144.7752	Emerging upward to the edge of the out crater plume.			R784-027
22:12:02 Mar/30/04	551	23	14.6008	144.7752	Smoke plume visible off to starboard.			
22:12:44 Mar/30/04	550	20	14.6007	144.7753	Digital stills of smoke plume.			
22:14:24 Mar/30/04	550	334	14.6008	144.7753	Yellowish smoke and particulate sulfur. More digital stills.			
22:14:28 Mar/30/04	551	337	14.6008	144.7753	Plume billowing up from pit crater (Brimstone Pit).			R784-028
22:14:30 Mar/30/04	551	339	14.6008	144.7753	Plume billowing up from pit crater (Brimstone Pit).			R784-029
22:14:37 Mar/30/04	551	347	14.6007	144.7753	Plume billowing up from pit crater (Brimstone Pit).			R784-030
22:15:32 Mar/30/04	552	334	14.6008	144.7753	Plume turning yellow.			R784-031
22:16:05 Mar/30/04	557	352	14.6008	144.7753	Small rocks coming up in plume now.			R784-032
22:16:36 Mar/30/04	555	57	14.6008	144.7753	Vehicle in the plume. Up to photo number 7 on DSC.			
22:17:37 Mar/30/04	535	29	14.6008	144.7752	Larger particulates coming up out of plume now.			R784-033
22:19:25 Mar/30/04	558	61	14.6006	144.7752	Pulled back from smoke plume. Now back on seafloor exploring adjacent geological features.			
22:20:38 Mar/30/04	561	77	14.6007	144.7752	Altered rocks below the pit crater.			R784-034
22:21:24 Mar/30/04	561	72	14.6007	144.7752	DSC of rock outcrop near crater.			
22:21:52 Mar/30/04	561	37	14.6007	144.7752	More altered rocks below pit.			R784-035
22:23:48 Mar/30/04	562	19	14.6007	144.7752	Fractured block showing white stained crack below pit crater.			R784-036
22:24:27 Mar/30/04	562	11	14.6006	144.7752	Digital photo of fracture with hydrothermal alteration.			
22:26:02 Mar/30/04	562	11	14.6007	144.7752	Closer detail of fractured block (prior to an attempt to sample the block).			R784-037
22:27:23 Mar/30/04	562	12	14.6007	144.7752	Grabbing fractured block sample.			R784-038
22:27:42 Mar/30/04	562	8	14.6007	144.7752	Attempting rock sample of altered material in fracture.			
22:31:38 Mar/30/04	562	37	14.6007	144.7753	Gave up sampling attempt. Looking for another target.			
22:33:09 Mar/30/04	562	36	14.6007	144.7752	Collecting a piece of highly fractured and altered rock below the pit crater.			R784-039
22:33:42 Mar/30/04	562	40	14.6007	144.7752	Close up of rock sample.			R784-040
22:36:05 Mar/30/04	562	39	14.6007	144.7752	Fist-sized piece of highly fractured and altered rock collected from below the pit crater. Port side biobox. Z=561.9. [NW Rota 1 - Brimstone Pit].	R784-RK-0005	SROF geo team (Hein)	
22:37:58 Mar/30/04	555	50	14.6007	144.7752	Climbing rubble pile of talus debris to deploy marker at Rota Pit Crater.			
22:38:43 Mar/30/04	552	76	14.6008	144.7752	Spatter pile of small ejected rocks on rim of crater.			R784-041
22:38:48 Mar/30/04	552	84	14.6008	144.7752	Sulfurous fallout from crater coating adjacent rocks.			
22:39:49 Mar/30/04	552	103	14.6008	144.7752	More detail of the spatter pile on rim of crater.			R784-042
22:40:19 Mar/30/04	551	88	14.6008	144.7752	Rim of crater with plume in background.			R784-043
22:40:25 Mar/30/04	551	87	14.6008	144.7752	See enormous amounts of sulfur rained out of the plume from the Rota pit crater lying on the sediments and rocks encircling the pit.			

UTC	Z(m)	Hdg	Lat (N)	Long (E)	R784 Comments: NW Rota-1	Samples	PI	Frgrab
22:41:04 Mar/30/04	551	71	14.6008	144.7752	Preparing to collect some of the spatter at crater rim.			R784-044
22:41:39 Mar/30/04	551	71	14.6009	144.7752	Spatter collapsing as we try to collect it. Seems to be very friable.			R784-045
22:43:18 Mar/30/04	551	72	14.6008	144.7752	Putting a piece of spatter into the portside biobox.			R784-046
22:43:43 Mar/30/04	551	73	14.6008	144.7752	Sampled rock near Rota crater rim in the port side bio box.			
22:44:14 Mar/30/04	552	74	14.6008	144.7752	Sampled rock (spatter) from the edge of the Rita pit crater rim. Less altered block of lava from area of mostly ash. Portside biobox. Z=551.5. [NW Rota 1 - Brimstone Pit].	R784-RK-0006	SROF geo team	
22:44:54 Mar/30/04	551	75	14.6008	144.7752	Approaching the rim of the crater pit to take a digital still.			R784-047
22:50:19 Mar/30/04	551	89	14.6008	144.7752	Two digital photos taken of sulfur particles on rim of crater.			
22:51:03 Mar/30/04	552	88	14.6008	144.7752	Moving a little closer to the edge of the pit.			R784-048
22:52:29 Mar/30/04	551	89	14.6008	144.7752	Switching highlights video recorder (DVCam) to SIT camera feed to document billowing cloud from crater.			
22:53:48 Mar/30/04	551	43	14.6008	144.7752	Moving around and into the crater to observe plume from inside. Plume appears to be issuing from a single source in elongated fracture in the northeastern area of pit.			
22:55:12 Mar/30/04	547	54	14.6008	144.7752	Moving out over the pit to look down on the flow.			R784-049
22:56:08 Mar/30/04	552	352	14.6008	144.7753	Plume appears to be coming from a single fracture in the pit.			R784-050
22:57:30 Mar/30/04	555	331	14.6008	144.7753	Base of smoke plume now distinguishable. Appears similar in diameter to ROV.			
22:59:25 Mar/30/04	551	35	14.6008	144.7752	Descending into pit toward fracture from which plume is flowing.			R784-051
23:00:00 Mar/30/04	551	354	14.6008	144.7752	Fixing nav point as submersible maneuvers around source of plume - which has been named "Brimstone". The larger feature that surrounds the vent opening has been named "Rota Pit". The pit is approx. 2-3 meters in diameter.			
23:02:34 Mar/30/04	554	356	14.6008	144.7753	True depth of edge of plume opening - 554m.			
23:05:10 Mar/30/04	554	356	14.6008	144.7753	Preparing to deploy Marker #25 at edge of Rota Pit.			
23:07:11 Mar/30/04	548	39	14.6007	144.7752	View of the pit margin.			R784-052
23:10:09 Mar/30/04	539	134	14.6009	144.7753	Climbing slope above pit to find place to deploy marker.			R784-053
23:10:51 Mar/30/04	540	104	14.6009	144.7753	Site where we will deploy the marker and take a digital pic. [The marker was never deployed]			R784-054
23:11:18 Mar/30/04	540	100	14.6009	144.7753	Shimmering water emerging through sand near a sulfur stack.			R784-055
23:11:49 Mar/30/04	540	101	14.6009	144.7753	Digital still of sulfurous pellets on volcanoclastic sediment and sulfur stained outcrop.			
23:14:05 Mar/30/04	540	108	14.6009	144.7753	Close-up of sulfur chimney.			R784-056
23:14:53 Mar/30/04	540	106	14.6009	144.7753	Digital still close-ups of highly altered outcrop.			
23:15:15 Mar/30/04	540	106	14.6009	144.7753	Approaching a sulfur chimney.			R784-057
23:15:53 Mar/30/04	540	104	14.6009	144.7753	Here comes the plume. The current has changed and is blowing across ROPOS.			R784-058
23:17:19 Mar/30/04	540	102	14.6009	144.7753	Huge amounts of ash falling out of the plume.			R784-059
23:17:23 Mar/30/04	540	101	14.6009	144.7753	Huge burst of ash fallout from plume. Pulling back vehicle to safer vantage point. At 12m above bottom ash particles still falling out.			
23:23:13 Mar/30/04	489	225	14.6007	144.7751	Back up at cage thinking about what to do next.			
23:26:19 Mar/30/04	491	164	14.6007	144.7750	Moving ship 500m south as a precaution.			
23:26:19 Mar/30/04	491	164	14.6007	144.7750	Moving to dive site to a parasitic cone - 2km to the southeast.			
00:01:21 Mar/31/04	615	88	14.5961	144.7750	We're trying to determine if there is any of the plume material on the sub. We're looking at the top of the biobox.			
00:02:14 Mar/31/04	615	90	14.5961	144.7750	Looking at some of the debris that rained down on the biobox.		Embley	R784-060

UTC	Z(m)	Hdg	Lat (N)	Long (E)	R784 Comments: NW Rota-1	Samples	PI	Frgrab
00:02:48 Mar/31/04	615	88	14.5960	144.7751	Other side of the biobox.		Embley	R784-061
00:04:49 Mar/31/04	601	298	14.5960	144.7754	We're going to suction the top of the biobox for sulfur and ash.			
00:08:26 Mar/31/04	609	96	14.5961	144.7764	Suctioning the top of the biobox to try to collect some particles from the plume (into jar 5). Mostly sulfur plus some small pieces of rock and lapilli (ash). 202 micron Nytex double wrap mesh (Moyers). Stop 0017. Z=608.7. [NW Rota 1 - Brimstone Pit].	R784-SS-J5-0007	SROF geo team	
00:13:24 Mar/31/04	609	114	14.5960	144.7770	Suction sample of the biobox lid to get what is left of the debris that rained down on ROPOS.			R784-062
00:22:13 Mar/31/04	612	94	14.5959	144.7770	Transiting to a small cone on the E/SE flank of the volcano.			
00:27:18 Mar/31/04	591	91	14.5960	144.7784	Change in plan. Terminate the dive. We'll take some time to think about whether or not it's safe to return to this site.			
00:59:38 Mar/31/04	144	327	14.5957	144.7812	ROPOS in cage.			
01:06:56 Mar/31/04	4	202	14.5956	144.7812	ROPOS on deck. Dive terminated. Phew.			

8.4 R785 Dive Log: W Rota

R785: West Rota
wet time (UTC): 3/31 1007 -3/31 2237. JD 91. 12.5 hrs.
bottom time (UTC): 3/31 1131 - 3/31 1950. 8.32 hrs. [12 samples]
Missing 30 minutes navigation at end of dive. The original nav fix file ended at 1920. No navigation after that point.
R785 DSC information: There were 133 original DSCs taken and 103 final ones were kept starting with R785_DSC_033104_085803_00120.jpg and ending with R785_DSC_033104_181904_00252.jpg
Exploratory dive on W Rota, mainly observing the geologic features of the volcano. West Rota geological traverse from the caldera bottom up to the top of the east rim. Lots of pumice down in the caldera. Traversing up the east rim saw numerous bands of pyroclastic flows. Samples: 10 rocks and 2 plankton nets. ROPOS was halted on the ascent at Z=200 for over 2 hours due to winch problems.

UTC	Z(m)	Hdg	Lat (N)	Long (E)	R785 Comments: W Rota	Samples	PI	Frgrab
10:07:12 Mar/31/04	1	203	14.5956	144.7812	ROPOS is in the water at 10:07.			
11:25:20 Mar/31/04	1213	28	14.3335	144.8492	ROPOS stopped descent before reaching for the bottom. We are checking gauges.			
11:31:29 Mar/31/04	1248	89	14.3339	144.8495	We are on the bottom.			
11:32:07 Mar/31/04	1249	86	14.3338	144.8494	Looks like a sandy bottom.			
11:33:02 Mar/31/04	1252	87	14.3339	144.8495	Sandy bottom of West Rota. Perhaps some pumice as well.			R785-001
11:33:48 Mar/31/04	1251	86	14.3339	144.8495	It is a steep sediment-covered slope with sparse rock talus on the surface.			
11:35:39 Mar/31/04	1251	81	14.3339	144.8495	We can see few ripples and not many organisms. We see some white spots which may be pumice.			
11:36:50 Mar/31/04	1247	87	14.3340	144.8497	White rocks are probably altered. The amount of talus debris on the sediment is increasing up slope.			
11:37:44 Mar/31/04	1245	76	14.3340	144.8497	Large variety of rock types.			
11:38:01 Mar/31/04	1242	84	14.3341	144.8497	Could be a debris flow of highly altered rocks that failed.			
11:38:38 Mar/31/04	1242	87	14.3340	144.8497	Taking digital camera shots.			
11:40:18 Mar/31/04	1241	87	14.3341	144.8498	Debris flow - variety of colors: black; white; and yellow at bottom.			R785-002
11:40:38 Mar/31/04	1242	84	14.3341	144.8498	Some rocks are highly altered.			
11:43:00 Mar/31/04	1243	82	14.3340	144.8497	We have stopped and considering collecting a rock. We will look at the rock and most of them are 10-20 cm's in diameter.			
11:44:06 Mar/31/04	1243	84	14.3341	144.8498	We are switching the video feed from the cage to the SIT.			
11:45:18 Mar/31/04	1243	82	14.3340	144.8498	The rock seems like a piece of pumice which is altered through. Most rocks are likely iron stained pumice.			
11:46:08 Mar/31/04	1243	83	14.3340	144.8497	Picking up a red rock. It is very light and difficult to pick up through a pumice pile.			
11:46:43 Mar/31/04	1243	83	14.3341	144.8498	Pumice pile at bottom. We originally thought they were altered.			R785-003
11:47:39 Mar/31/04	1243	81	14.3340	144.8498	Trying picking up a third rock which is most likely iron stained. It was pumice. Trying a third black rock which appears not to be pumice. It appears to contain crystals and is quite strong.			
11:50:10 Mar/31/04	1243	81	14.3340	144.8498	Seems to be fresh sample among pumice.			R785-004
11:54:04 Mar/31/04	1243	81	14.3341	144.8498	We have no video feed from SIT or DSC.			
11:55:01 Mar/31/04	1243	67	14.3340	144.8498	We now have DSC video feed. Perhaps temporarily. Taking a digital picture of variably stained pumice.			
11:55:06 Mar/31/04	1243	68	14.3340	144.8498	Fresh rock among pile of pumice.			R785-005
11:57:02 Mar/31/04	1241	86	14.3340	144.8497	The question is where is all this pumice coming from.			
12:00:13 Mar/31/04	1238	75	14.3340	144.8499	We are still wandering around the debris field. We are observing some interference ripples. Appears to be current scouring around the rocks and lag deposits. No evidence of biological activity. Haven't seen a single fish.			

UTC	Z(m)	Hdg	Lat (N)	Long (E)	R785 Comments: W Rota	Samples	PI	Frgrab
12:02:24 Mar/31/04	1233	81	14.3340	144.8500	Pumice lies atop darker deposit.			R785-006
12:02:43 Mar/31/04	1233	79	14.3340	144.8500	6 digital pictures are moved over.			
12:03:24 Mar/31/04	1232	84	14.3340	144.8501	Fish.			R785-007
12:04:11 Mar/31/04	1232	83	14.3339	144.8501	We are entering an area of fine-grained black sediment.			
12:05:05 Mar/31/04	1231	80	14.3340	144.8501	We are seeing oscillation ripple marks on the sediment perhaps indicating stronger currents.			
12:05:14 Mar/31/04	1230	79	14.3340	144.8501	Ripple marks reflect bottom currents.			R785-008
12:07:15 Mar/31/04	1228	85	14.3339	144.8503	Taking DSC images of the rippled sediment and very fine pumice fragments.			
12:08:22 Mar/31/04	1226	87	14.3339	144.8503	2 DSC images of ripple marks moved over.			
12:08:44 Mar/31/04	1224	82	14.3339	144.8504	Extensive current ripples; are they symmetrical?			R785-009
12:09:31 Mar/31/04	1223	82	14.3339	144.8505	A sea whip on a rocky outcrop.			
12:11:49 Mar/31/04	1220	85	14.3339	144.8507	Ripples maintain same lineation.			R785-010
12:12:26 Mar/31/04	1218	83	14.3338	144.8508	We are seeing the first coral.			
12:12:41 Mar/31/04	1218	86	14.3338	144.8508	A lone coral decorates the horizon.			R785-011
12:13:23 Mar/31/04	1217	84	14.3338	144.8508	A big boulder is in sight. Huge talus blocks are also scattered on the sediment.			
12:14:25 Mar/31/04	1217	76	14.3338	144.8509	Crinoid on rock.			R785-012
12:14:29 Mar/31/04	1217	76	14.3338	144.8509	We are taking a DSC image of a crinoid.			
12:16:52 Mar/31/04	1217	90	14.3337	144.8509	6 DSC images of the crinoid moved over.			
12:17:14 Mar/31/04	1217	90	14.3338	144.8510	Crinoid closer.			R785-013
12:18:11 Mar/31/04	1217	92	14.3337	144.8509	We are marking the site on the navigation system as Outcrop 1.			
12:18:55 Mar/31/04	1217	90	14.3337	144.8509	In an attempt to collect the rock that the crinoid was on we destroyed both rock and crinoid. It appears that this rock was pumice.			
12:19:05 Mar/31/04	1217	91	14.3338	144.8509	Mashing the rock.			R785-014
12:20:35 Mar/31/04	1217	90	14.3338	144.8509	Post-destruction sample site.			R785-015
12:20:41 Mar/31/04	1217	91	14.3338	144.8509	Taking DSC image of smashed pumice that harbored the crinoid.			
12:22:48 Mar/31/04	1217	80	14.3338	144.8510	Piece of pumice with yellow/brown iron staining. Two pieces were taken: one from exterior - one from interior. The in situ rock was ~0.5m in diameter. Portside biobox. Z=1216.8m. [W Rota - Outcrop 1].	R785-RK-0001	SROF geo team (Stern)	
12:22:58 Mar/31/04	1217	80	14.3338	144.8510	R785-RK-0001 sample.			R785-016
12:25:41 Mar/31/04	1217	64	14.3337	144.8509	We are attempting to collect more of the pumice interior which is white and include it with the rest of the rock samples.			
12:26:15 Mar/31/04	1217	64	14.3337	144.8509	R785-RK-0001 part 2.			R785-017
12:27:49 Mar/31/04	1217	61	14.3337	144.8509	Pocking the seafloor underneath the big pumice rock we discover sheets of pumice below.			
12:28:35 Mar/31/04	1217	60	14.3336	144.8509	Poked crust with claw and it easily breaks to show an iron-stained surface.			R785-018
12:30:08 Mar/31/04	1217	61	14.3337	144.8510	Piece of pumice with Fe crust. The Fe crust on the seafloor covers many square m's and is several cm's thick. Crust is brown in the middle and black on the outside. Z=1217m. [W Rota - Outcrop 1].	R785-RK-0002	SROF geo team (Hein)	
12:30:26 Mar/31/04	1217	60	14.3337	144.8510	R785-RK-0002 is iron-stained crust.			R785-019
12:32:17 Mar/31/04	1216	90	14.3335	144.8510	2 DSC images of crinoid rock and one of rock sample 2.			
12:32:51 Mar/31/04	1215	94	14.3336	144.8510	We are continuing to climb up the slope. The crust pavement is covering a large area.			
12:34:17 Mar/31/04	1213	89	14.3336	144.8511	We are moving the ship 100 m along the line towards WP2.			
12:35:49 Mar/31/04	1213	90	14.3337	144.8510	Scouring around base of pumice boulder.			R785-020

UTC	Z(m)	Hdg	Lat (N)	Long (E)	R785 Comments: W Rota	Samples	PI	Frgrab
12:38:44 Mar/31/04	1214	85	14.3336	144.8510	We picked up an iron stained rock which is not pumice and we put it down again and moved on.			
12:40:47 Mar/31/04	1214	64	14.3335	144.8509	4 DSC images of pumice field moved over.			
12:42:41 Mar/31/04	1212	89	14.3335	144.8511	Block with "columnar cooling" (saith Bob Stern).			R785-021
12:44:13 Mar/31/04	1209	93	14.3335	144.8512	We are getting into a rubble debris chute.			
12:46:15 Mar/31/04	1202	85	14.3335	144.8514	We are seeing a big pile of cobble size pumice.			
12:46:19 Mar/31/04	1201	86	14.3335	144.8515	Large block.			R785-022
12:46:34 Mar/31/04	1200	86	14.3335	144.8515	Pumice talus.			R785-023
12:47:38 Mar/31/04	1200	80	14.3335	144.8516	Pumice talus close.			R785-024
12:48:51 Mar/31/04	1200	79	14.3334	144.8515	A clean piece of pumice collected in the big field of cobble sized pumice. Starboard biobox. Z=1199.8. (54 m east of Outcrop 1). [W Rota].	R785-RK-0003	SROF geo team (Stern)	
12:50:48 Mar/31/04	1200	78	14.3335	144.8515	R785-RK-0003.			R785-025
12:51:30 Mar/31/04	1200	79	14.3334	144.8515	2 DSC images of the pumice sampling site moved over.			
12:54:05 Mar/31/04	1193	83	14.3335	144.8516	We are approaching a fairly steep slope. We see columnar jointing in pumice - which is quite unusual.			
12:54:54 Mar/31/04	1188	85	14.3335	144.8516	Sea of pumice.			R785-026
12:58:31 Mar/31/04	1178	63	14.3333	144.8518	We are still moving up slope and seeing pumice of a remarkable array of colors.			
12:58:36 Mar/31/04	1178	63	14.3334	144.8518	Variety in pumice.			R785-027
13:05:53 Mar/31/04	1161	56	14.3332	144.8522	We are stopping to take pictures and frame grabs of the pumice field. There are some very coarse pieces of pumice.			
13:06:55 Mar/31/04	1161	53	14.3333	144.8523	More pumice.			R785-028
13:07:15 Mar/31/04	1161	52	14.3332	144.8523	We are checking to confirm that the material is indeed pumice and crushes under claw pressure. And it is pumice. Rhyolite.			
13:09:52 Mar/31/04	1160	56	14.3332	144.8522	3 DSC images of the coarse pumice field moved over.			
13:10:27 Mar/31/04	1160	52	14.3332	144.8522	Yes - it's pumice.			R785-029
13:12:19 Mar/31/04	1160	55	14.3331	144.8523	R7858-RK-0004.			R785-030
13:12:34 Mar/31/04	1160	54	14.3332	144.8523	Rhyolite collected from the field of coarse pumice. Placed in the boot. Z=1160.3m. [W Rota].	R785-RK-0004	SROF geo team (Stern)	
13:14:27 Mar/31/04	1155	57	14.3332	144.8523	1 DSC image of sample 0004 moved over.			
13:14:48 Mar/31/04	1154	56	14.3333	144.8524	Continuing to move up slope.			
13:16:18 Mar/31/04	1151	56	14.3333	144.8524	The pumice appears to be getting denser and coarser.			
13:16:31 Mar/31/04	1150	55	14.3334	144.8524	Size disparity.			R785-031
13:17:20 Mar/31/04	1145	58	14.3334	144.8525	Moving the ship.			
13:18:03 Mar/31/04	1143	55	14.3334	144.8525	We have just seen some black rocks amidst the pumice that appear different (perhaps denser). We are attempting to pick one up and it does not crush.			R785-032
13:20:11 Mar/31/04	1143	56	14.3334	144.8526	R785-RK-0005.			R785-033
13:20:24 Mar/31/04	1144	58	14.3334	144.8526	Black fist-size rock. This rock does not crush. Port biobox. Z=1143.5. [W Rota].	R785-RK-0005	SROF geo team (Stern)	
13:21:37 Mar/31/04	1144	75	14.3334	144.8526	2 DSC pictures of grey weathered rock moved over. It is falling apart very easily. It seems heavy.			
13:22:56 Mar/31/04	1144	69	14.3334	144.8527	R785-RK-0006.			R785-034
13:23:31 Mar/31/04	1144	67	14.3334	144.8526	Grey rock that is very friable. When placed in the boot it falls apart. Z=1143.6. [W Rota].	R785-RK-0006	SROF geo team (Stern)	
13:25:15 Mar/31/04	1144	64	14.3335	144.8527	1 more DSC image of grey rock moved over.			

UTC	Z(m)	Hdg	Lat (N)	Long (E)	R785 Comments: W Rota	Samples	PI	Frgrab
13:25:59 Mar/31/04	1139	40	14.3334	144.8526	Geology appears to be changing. More black rocks mixed in with the pumice. We are at what looks almost like an outcrop. It is covered with talus.			
13:27:15 Mar/31/04	1130	73	14.3335	144.8527	We are approaching a very steep cliff and a thick bank of pumice with some black rocks scattered throughout. We are coming up the ridge.			
13:27:32 Mar/31/04	1127	65	14.3335	144.8528	Perhaps approaching base of cliff.			R785-035
13:29:30 Mar/31/04	1117	81	14.3336	144.8530	Stalked crinoid.			R785-036
13:30:54 Mar/31/04	1117	54	14.3335	144.8530	4 DSC pictures of stalked crinoid moved over.			
13:31:38 Mar/31/04	1117	87	14.3336	144.8530	Crinoid forest.			R785-037
13:32:08 Mar/31/04	1117	47	14.3336	144.8530	We are in a crinoid forest.			
13:35:25 Mar/31/04	1116	8	14.3336	144.8530	Smiling crinoid.			R785-038
13:42:32 Mar/31/04	1110	94	14.3336	144.8532	We are continuing up slope. The rocks are looking different. The big blocks of pumice are no longer present and what is left is finer. We are starting to see a different type of rock.			
13:43:53 Mar/31/04	1111	107	14.3336	144.8531	The new type of rocks do not crush. We are going to collect it.			
13:44:17 Mar/31/04	1111	109	14.3337	144.8532	Picture of R785-RK-0007.			R785-039
13:44:18 Mar/31/04	1111	107	14.3337	144.8532	Harder rock than pumice. Collected at the location where the older rocks are starting to show up. Placed in starboard biobox. It is a large rock. Z=1111.1. [W Rota].	R785-RK-0007	SROF geo team (Stern)	
13:49:00 Mar/31/04	1102	100	14.3336	144.8533	The substrate is becoming dominated with the older looking rocks.			
13:49:37 Mar/31/04	1098	99	14.3336	144.8535	Moving the ship 100 m.			
13:49:49 Mar/31/04	1097	102	14.3336	144.8535	Sediment slope.			R785-040
13:50:41 Mar/31/04	1093	99	14.3336	144.8535	We are in area of very fine pumice and a few scattered bigger pieces.			
13:56:55 Mar/31/04	1081	115	14.3335	144.8539	See lots of blocks of massive lava at base of caldera walls? Then back into volcanoclastic sediment.			
14:02:02 Mar/31/04	1078	108	14.3334	144.8541	Continue to see boulders of banded pumice. Fields of pumice with minor amounts of sediment in between. Outside surfaces of pumice typically weathered and show Fe-oxide staining with white interiors.			
14:05:10 Mar/31/04	1082	45	14.3334	144.8541	Picking up a piece of rock to test the strength.			R785-041
14:06:11 Mar/31/04	1082	57	14.3334	144.8541	Inside looks like pumice although this rock was more difficult to break.			R785-042
14:10:00 Mar/31/04	1070	71	14.3335	144.8543	See variety of size pumice boulders as we traverse the lower slopes of the caldera.			
14:11:39 Mar/31/04	1063	96	14.3334	144.8546	See both darker and lighter boulders of pumice commonly intermingled. Not sure if represent different eruptions or degree of weathering?			
14:18:45 Mar/31/04	1040	108	14.3333	144.8551	We continue to traverse the lower slopes of the caldera talus slope and to this point have come up about 200 m from the deepest part of the dive at the base of the caldera.			
14:24:31 Mar/31/04	1020	116	14.3331	144.8558	Lots of sediment no doubt pumice sand. See less of actual rocks in this part of the traverse.			
14:28:23 Mar/31/04	1008	123	14.3329	144.8560	Piles of pumice that range in size from sand to cobbles locally. See winnowing of fines at surface of sediments.			
14:28:42 Mar/31/04	1007	123	14.3329	144.8561	Seeing a range of sizes of pumice.			R785-043
14:34:04 Mar/31/04	985	116	14.3326	144.8566	Slide of larger grained pumice over older and finer grained material.			R785-044
14:34:21 Mar/31/04	984	123	14.3327	144.8566	Continuing up slope. See range in pumice size that changes over few m. Winnowing of fines in-between larger (few m) patches of boulder size pieces.			
14:36:01 Mar/31/04	975	123	14.3330	144.8566	Transitioned from pumice to large dark grey lava with white streaking.			R785-045
14:36:10 Mar/31/04	973	123	14.3330	144.8566	Looks like may see some more solid lava? Dark grey colored and somewhat massive although has lots of vesiculation.			

UTC	Z(m)	Hdg	Lat (N)	Long (E)	R785 Comments: W Rota	Samples	PI	Frgrab
14:41:32 Mar/31/04	966	122	14.3326	144.8568	In fact appears to be large block of pumice that has Mn oxide coating on surface. Block must be the size of a small car. Thus not a lava flow at all.			
14:42:09 Mar/31/04	966	119	14.3326	144.8567	Coming up over a ridge of larger material that is still pumice but with a dark manganese oxide coating.			R785-046
14:45:53 Mar/31/04	956	113	14.3325	144.8569	See some sort of coral? Sponge? Sea fan? Took DSC of this animal.			
14:46:08 Mar/31/04	957	116	14.3325	144.8568	Sea fan or a sponge?			R785-047
14:47:55 Mar/31/04	947	108	14.3325	144.8569	Some fairly steep debris slopes. Locally looks like whitish and possibly yellowish stains to the fines?			
14:51:06 Mar/31/04	931	109	14.3324	144.8572	Slopes here appear somewhat steeper. Went up 20 m quite quickly. Took DSC of this slope.			
14:51:24 Mar/31/04	931	110	14.3323	144.8572	Slide of fresher pumice over older and finer material.			R785-048
15:06:20 Mar/31/04	924	108	14.3324	144.8572	We're resuming traversing the area. It appears too much of the same: pumice and black rocks.			
15:10:21 Mar/31/04	891	110	14.3323	144.8579	More pumice!			
15:12:07 Mar/31/04	883	110	14.3321	144.8581	Dark ripples noticed in the pumice.			
15:15:16 Mar/31/04	876	111	14.3321	144.8584	On top of a gentle slope with lots of ripple marks.			
15:15:55 Mar/31/04	877	107	14.3321	144.8584	Big blocks of rhyolite.			
15:19:04 Mar/31/04	879	112	14.3318	144.8586	Big blocks of pumice.			
15:24:53 Mar/31/04	879	114	14.3318	144.8588	Anemone on pumice.			R785-049
15:29:03 Mar/31/04	867	103	14.3317	144.8592	Little fish different from other little fish.			R785-050
15:34:59 Mar/31/04	843	106	14.3316	144.8598	As we continue upslope we see a variety of pumice with sizes ranging from sand size through fist size through boulders. Range in weathering with some pieces Mn-oxide coated.			
15:35:36 Mar/31/04	836	105	14.3315	144.8599	Pumice.			R785-051
15:38:58 Mar/31/04	804	107	14.3315	144.8603	Now have come about 450 m from base of caldera and finally(?) see a wall several m high of what appears to be lava?			
15:40:41 Mar/31/04	800	110	14.3315	144.8605	Base of large vertical wall. Contact of sand and outcrop.			R785-052
15:41:23 Mar/31/04	803	97	14.3314	144.8605	Took DSC photograph of a lava wall and see contact with pumice at base. Lava appears massive with brecciation that may be weathered?			
15:41:56 Mar/31/04	803	113	14.3315	144.8605	Wall may be lava with some yellow staining up the face.			R785-053
15:45:34 Mar/31/04	789	134	14.3314	144.8605	Moving up face of lava cliff. Was 803 m at the base.			
15:49:43 Mar/31/04	789	122	14.3314	144.8605	Sample of more solid rock (lava?) from part way up vertical wall. This material is less brittle than other samples so far.			R785-054
15:49:53 Mar/31/04	789	125	14.3314	144.8605	Different face of the lava sample from the wall.			R785-055
15:50:25 Mar/31/04	789	125	14.3314	144.8605	Took DSC photo of first piece of lava collected during this traverse.			
15:51:04 Mar/31/04	789	125	14.3314	144.8605	Sample of lava from the wall (moving up east side of caldera slope). Port side biobox. Sample is cube shaped and has at least two sides that are weathered by Fe-oxides. Z=788.6. [W Rota].	R785-RK-0008	SROF geo team	
15:53:00 Mar/31/04	782	132	14.3314	144.8606	Flow banding of massive lava. See volcanoclastic units intercalated with the lavas. Took DSC photo.			
15:55:51 Mar/31/04	783	106	14.3315	144.8606	See some sort of pyroclastic unit here. Quite massive unit here.			
15:57:34 Mar/31/04	778	101	14.3314	144.8606	Getting near the top of this pyroclastic flow here at ~780 m so entire face is about 25 m elevation.			
16:01:03 Mar/31/04	779	83	14.3313	144.8606	Took DSC of more coarse layers within the pyroclastic unit.			
16:04:00 Mar/31/04	779	92	14.3313	144.8607	Sampled large piece of rock sitting at base of pyroclastic unit. Elongate and reddish. Put in the boot. Z=778.6. Taken from the eastern slope. [W Rota].	R785-RK-0009	SROF geo team	
16:04:16 Mar/31/04	779	89	14.3313	144.8606	Piece of loose rock from the base of a pyroclastic flow area. Elongate and reddish. Placed in the boot.			R785-056
16:09:32 Mar/31/04	776	97	14.3313	144.8607	Rock sample embedded in the pyroclastic unit. Rock sample number 10- also going in the boot.			R785-057

UTC	Z(m)	Hdg	Lat (N)	Long (E)	R785 Comments: W Rota	Samples	PI	Frgrab
16:09:55 Mar/31/04	776	97	14.3313	144.8607	Different face of rock sample number 10.			R785-058
16:10:27 Mar/31/04	776	96	14.3313	144.8607	Collected a piece of rock sitting within the pyroclastic unit. About 15+ cm in size. Placed in the boot. Z=776.4. Taken on eastern caldera wall. [W Rota].	R785-RK-0010	SROF geo team	
16:12:47 Mar/31/04	770	145	14.3313	144.8607	Now seeing more of a ridge with lavas(?) covered by sediment.			
16:13:38 Mar/31/04	767	139	14.3312	144.8607	See blocky looking lavas associated with this ridge.			
16:13:57 Mar/31/04	766	103	14.3312	144.8607	Patch of altered material in rock.			R785-059
16:14:05 Mar/31/04	766	95	14.3312	144.8607	Took DSC of what appears to be an altered clast or rock fragment in the pyroclastic? Is this sulfur? Took two DSC photos of the margin of this clast as shows alteration rim with perhaps a brecciated clast in the middle.			
16:14:41 Mar/31/04	767	89	14.3312	144.8607	Yellow clast in lava. May be sulfur and some iron oxide. About 30 cm across?			R785-060
16:16:32 Mar/31/04	767	105	14.3312	144.8608	Close up of yellow clast.			R785-061
16:23:03 Mar/31/04	766	94	14.3312	144.8607	More massive flows that are altered by Fe oxides. Locally very blocky.			
16:24:30 Mar/31/04	762	93	14.3312	144.8608	An area of shiny dacite.			R785-062
16:26:15 Mar/31/04	758	142	14.3312	144.8608	Moving up very large blocky flow several m thick. See lots of Fe-oxide alteration on faces of several of the blocks.			
16:30:42 Mar/31/04	747	138	14.3312	144.8608	Weathering on surface of large blocky lava.			R785-063
16:31:13 Mar/31/04	746	131	14.3312	144.8608	Weathering on surface of large blocky lava.			R785-064
16:31:24 Mar/31/04	747	124	14.3312	144.8608	Took DSC photos (2) of blocky lava that shows signs of weathering/possible incipient hydrothermal alteration with colors of red and yellow (Fe-oxide staining).			
16:34:16 Mar/31/04	742	130	14.3312	144.8608	Massive pile of what appears to be autobrecciated flows? Poorly sorted unit.			
16:34:51 Mar/31/04	739	129	14.3312	144.8609	Lava beneath pyroclastic contact.			R785-065
16:35:15 Mar/31/04	739	128	14.3312	144.8608	Took DSC of contact between lava flow and more autobrecciated flow with thin ash unit in-between.			
16:38:00 Mar/31/04	734	135	14.3312	144.8609	Continue to see massive lava flows and with other contacts between different units (pyroclastic).			
16:39:48 Mar/31/04	731	138	14.3312	144.8609	Banding patterns.			R785-066
16:40:57 Mar/31/04	732	135	14.3312	144.8609	Repeated units on the order of 10's cm thick of pyroclastic unit. Wondered if saw lapilli? Took DSC of these units.			
16:42:07 Mar/31/04	732	116	14.3311	144.8608	Biology!!!			R785-067
16:45:28 Mar/31/04	725	137	14.3311	144.8609	Saw a contact between some pyroclastic units.			
16:46:33 Mar/31/04	727	125	14.3311	144.8609	Site of contact.			R785-068
16:46:48 Mar/31/04	727	118	14.3311	144.8609	Contact and a brittle star.			R785-069
16:47:00 Mar/31/04	727	117	14.3311	144.8609	More contact.			R785-070
16:47:14 Mar/31/04	727	117	14.3312	144.8610	Took DSC photo of nice contact between some of the pyroclastic units. Another of the contact from wider angle.			
16:50:47 Mar/31/04	727	97	14.3311	144.8610	Took a couple of DSC photos of what appears to be a brecciated and perhaps altered clast within the underlying pyroclastic unit.			
16:53:40 Mar/31/04	726	130	14.3311	144.8609	Contact between blocky lava and newer flow.			R785-071
16:53:58 Mar/31/04	726	133	14.3311	144.8610	Have a nice DSC photo of contact between underlying more blocky lava unit and overlying more ash rich unit that fines at the base and shows nice layering and then overlain by more coarse layer. Close-up of finely layered and banded unit with faults.			
16:54:04 Mar/31/04	726	130	14.3311	144.8610	Banding pattern in contact.			R785-072
16:54:54 Mar/31/04	725	112	14.3312	144.8610	More contact with blocky lava below and banding patterns above.			R785-073

UTC	Z(m)	Hdg	Lat (N)	Long (E)	R785 Comments: W Rota	Samples	PI	Frgrab
16:56:00 Mar/31/04	725	172	14.3311	144.8610	Banding pattern in contact.			R785-074
16:56:16 Mar/31/04	725	171	14.3312	144.8610	Banding pattern in contact.			R785-075
16:57:32 Mar/31/04	724	97	14.3311	144.8610	Draping of newer flow over older blocky lava.			R785-076
16:57:34 Mar/31/04	724	95	14.3311	144.8610	Took another photo (2) of the overlying fine ash layer immediately overlying the blocky lava layer.			
16:59:09 Mar/31/04	720	165	14.3312	144.8610	Yellow coating on fracture surface that may be iron oxide.			R785-077
16:59:42 Mar/31/04	720	171	14.3311	144.8610	Yellow coating on fracture surface that may be iron oxide.			R785-078
17:00:35 Mar/31/04	719	164	14.3311	144.8610	See bright yellow fracture coating on a piece of lava. Some sort of Fe oxide?			
17:04:17 Mar/31/04	715	94	14.3311	144.8610	See a talus slope of predominantly pumice!			
17:04:34 Mar/31/04	713	113	14.3311	144.8610	Oh look...it's pumice!			R785-079
17:05:08 Mar/31/04	711	133	14.3311	144.8611	Another point of contact with layering above.			R785-080
17:05:22 Mar/31/04	710	147	14.3311	144.8611	Heavy banding pattern above point of contact.			R785-081
17:05:45 Mar/31/04	710	133	14.3311	144.8611	DSC photos (3) of spectacular ash rich unit that shows many individual eruptions. This unit sitting above a more massive pyroclastic unit and another unit again on top of the layered unit.			
17:08:34 Mar/31/04	711	133	14.3310	144.8611	Took another DSC photo of beautifully layered ash fall unit.			
17:09:54 Mar/31/04	711	110	14.3310	144.8611	Banding showing possibly 50 different eruptive events over only about 2 meters height.			R785-082
17:10:50 Mar/31/04	711	108	14.3311	144.8611	Took an oblique photo (2) of the nicely laminated ash fall unit.			
17:13:26 Mar/31/04	704	130	14.3310	144.8612	Finely banded unit now covered by pumice talus again. Is a unit at least 5 m thick and then unknown as covered by talus.			
17:15:24 Mar/31/04	705	56	14.3312	144.8612	Shear wall of finely laminated air fall ash deposit. Took two DSC photos (one zoom) of this unit. Vertical cliffs several m's tall.			
17:16:24 Mar/31/04	706	56	14.3312	144.8612	Banded vertical wall approximately 11 meters tall.			R785-083
17:17:12 Mar/31/04	711	116	14.3312	144.8612	Base of banded vertical wall.			R785-084
17:17:41 Mar/31/04	702	79	14.3312	144.8612	Base of unit ~711 m and top about 702 m. See nice boulder deposit on top.			
17:19:05 Mar/31/04	699	65	14.3312	144.8612	Took two DSC photos of the unit immediately above the ash fall unit. Spectacular example of larger lava boulders sitting directly on top of the ash fall unit.			
17:20:15 Mar/31/04	696	107	14.3312	144.8613	More layering with lighter ash on top.			R785-085
17:24:17 Mar/31/04	684	121	14.3309	144.8615	See a vertical wall of finely laminated ash fall unit.			
17:25:15 Mar/31/04	676	120	14.3309	144.8616	Sitting on top of this ash fall unit is coarser looking unit of mostly lava.			
17:25:22 Mar/31/04	676	150	14.3309	144.8616	Coarser volcanoclastic layer under 675m.			R785-086
17:27:18 Mar/31/04	667	135	14.3305	144.8616	Now see pumice talus slope then into coarse autobrecciated unit then perhaps a pyroclastic flow.			
17:28:39 Mar/31/04	655	124	14.3305	144.8617	Non-layered pyroclastic flow.			R785-087
17:29:05 Mar/31/04	651	108	14.3305	144.8618	This pyroclastic(?) flow is very thick. 10's of m?			
17:31:41 Mar/31/04	631	122	14.3305	144.8619	Thick coarse pyroclastic flow.			R785-088
17:33:00 Mar/31/04	623	127	14.3304	144.8620	Thick massive pyroclastic flow unit about 30 m thick! Have ash fall unit on top then a slope covered by sediment that rippled.			
17:34:23 Mar/31/04	621	172	14.3304	144.8621	See noticeably rippled sediments here.			
17:37:22 Mar/31/04	611	168	14.3302	144.8623	Massive pyroclastic flow unit. See some broad scale layering otherwise not much internal structure to this massive unit.			
17:40:12 Mar/31/04	594	165	14.3300	144.8624	Course silicic pumice blocks in this layered pyroclastic unit.			
17:42:08 Mar/31/04	576	168	14.3298	144.8625	Fine-grained pyroclastic interval overlain by a thin coarse interval. Then overlain by a more massive unit.			

UTC	Z(m)	Hdg	Lat (N)	Long (E)	R785 Comments: W Rota	Samples	PI	Frgrab
17:42:33 Mar/31/04	571	146	14.3298	144.8625	Massive pyroclastics at about 570 meters.			R785-089
17:44:57 Mar/31/04	567	88	14.3299	144.8626	Vertical wall with a distinct layer that has black rocks embedded in it.			R785-090
17:45:01 Mar/31/04	567	80	14.3299	144.8626	Cliff face of this massive pyroclastic unit with black rocks embedded forms a vertical cliff face here. Three DSC images. Some thin coarse units mixed in.			
17:46:03 Mar/31/04	565	87	14.3299	144.8626	Vertical wall. Deposits getting much coarser as we go up the wall.			R785-091
17:46:30 Mar/31/04	562	105	14.3299	144.8627	Thick coarse unit with big blocks (DSC images).			
17:47:36 Mar/31/04	548	144	14.3299	144.8628	Top of coarse pyroclastic flow unit. Above that is thinly bedded much finer grained and darker. Lots of yellow (coarse) and black (fine) material, which is different from the white unit below. Very distinct layering.			
17:48:22 Mar/31/04	549	146	14.3298	144.8628	Farther up on top the wall. More banding and some yellowish staining.			R785-092
17:49:12 Mar/31/04	545	103	14.3298	144.8628	Back into a light-colored coarse pyroclastic flow. Unit above has lots of black glassy material in a yellow matrix.			
17:49:31 Mar/31/04	542	71	14.3299	144.8628	Contact with dark glassy material overlying coarser rhyolitic material underneath.			R785-093
17:50:54 Mar/31/04	540	95	14.3299	144.8628	More distinct layering in the wall.			R785-094
17:51:18 Mar/31/04	541	84	14.3299	144.8628	Close up of layers in the wall. Bluish matrix in the upper pyroclastic layer.			R785-095
17:51:24 Mar/31/04	540	65	14.3299	144.8628	Above the yellow and black unit is a thin white band followed by a coarse unit with yellow clasts in a bluish matrix.			
17:52:07 Mar/31/04	536	86	14.3300	144.8629	Covered interval with sand and blocks of pumice.			
17:53:24 Mar/31/04	525	126	14.3300	144.8630	Big blocks of pumice on talus slope.			
17:54:38 Mar/31/04	517	104	14.3300	144.8632	Back into outcrop. Coarse pyroclastic flow.			
17:56:43 Mar/31/04	514	50	14.3300	144.8633	Pyroclastic flow is mostly white with some black clasts. Whole unit is pretty massive without much layering. Some variation in clast size as we go up.			
17:57:50 Mar/31/04	500	86	14.3301	144.8633	Base of a very coarse unit - coarser than the one below. Contact at bottom is discolored.			
17:58:56 Mar/31/04	500	116	14.3300	144.8633	Contact with band of discoloration.			R785-096
18:00:35 Mar/31/04	501	113	14.3302	144.8634	Going up very coarse unit after looking along contact for a bit.			
18:01:51 Mar/31/04	486	116	14.3301	144.8634	Still in very coarse pyroclastic flow. Biggest pumice blocks are up to 2 meters across. There are a variety of clast types.			
18:05:52 Mar/31/04	468	132	14.3301	144.8635	On a talus slope now with yellow and white pumice blocks.			
18:06:41 Mar/31/04	465	131	14.3301	144.8636	Columnar jointed pumice blocks similar to what was seen at the very bottom of the volcano.			R785-097
18:06:42 Mar/31/04	464	132	14.3301	144.8636	The yellow pumice blocks are columnar jointed like the ones seen at the beginning of the dive. DSC images.			
18:08:30 Mar/31/04	464	150	14.3301	144.8636	Urchin.			R785-098
18:09:08 Mar/31/04	463	168	14.3300	144.8636	White soft coral growing on pumice block. DSC image.			
18:09:46 Mar/31/04	464	188	14.3300	144.8637	Soft coral.			R785-099
18:12:27 Mar/31/04	463	121	14.3298	144.8640	More coral.			R785-100
18:13:14 Mar/31/04	462	123	14.3298	144.8640	Still in the large yellow pumice blocks on a talus slope. These have sessile animals growing on them. All unconsolidated.			
18:17:14 Mar/31/04	462	201	14.3297	144.8642	Slope is covered with big yellow pumice blocks 2-3 meters across. These must have been deposited by the last big eruption here. Getting close to the top of the caldera rim.			
18:19:33 Mar/31/04	462	91	14.3296	144.8645	At top of caldera wall. During this traverse up the wall only about 10% was solid lava flows. The rest was all pyroclastic flows. This volcano is obviously very explosive! End of geologic traverse.			

UTC	Z(m)	Hdg	Lat (N)	Long (E)	R785 Comments: W Rota	Samples	PI	Frgrab
18:29:43 Mar/31/04	442	179	14.3295	144.8646	Heading south along the caldera rim. Will drive the ship for about an hour and have the nets about 30 m above the bottom.			
18:35:03 Mar/31/04	437	176	14.3295	144.8646	Port and Stbd plankton nets opened. Port net sample good. Stbd net ripped near surface. 30m above bottom. 0.5 kts. Z=437.2. [W Rota].	R785-net-port-0011	Metaxas	
18:38:37 Mar/31/04	428	195	14.3292	144.8646	SVHS color video started at 18:37. Tape had 50 minutes left on it.			
19:50:32 Mar/31/04	388	30	14.3243	144.8640	Port and Stbd plankton net samples. Port net sample good. Stbd net ripped near surface. Start 1835 Stop 1950. 30m above bottom. 0.5 kts. [W Rota].	R785-net-stbd-0012	Metaxas	
20:04:56 Mar/31/04	361	230	14.3250	144.8641	ROPOS is in cage.			
20:05:38 Mar/31/04	361	200	14.3251	144.8641	Coming up.			
22:22:32 Mar/31/04	191	326	14.3251	144.8641	The winch problem is fixed. They just gave the half hour callout. We've been sitting here with ROPOS at 200 meters for ~2 hours.			
22:37:59 Mar/31/04	3	208	14.3251	144.8641	ROPOS is on the deck. End of dive R785.			

8.5 R786 Dive Log: NW Rota-1

R786: Northwest Rota-1
wet time (UTC): 4/1 0705 - 4/2 2206. JD 92-93. 19.41 hrs.
bottom time (UTC): 4/1 0749 - 4/2 0205. 18.27 hrs. [39 samples] [Imagenex survey: 4/1 0749 - 4/2 0205. ~30 m off bottom]
R786 DSC information: There were 164 original DSCs taken and 110 final ones were kept starting with R786_DSC_040104_101225_00256.jpg and ending with R786_DSC_040204_020530_00415.jpg
Biological, geological and HFS sampling dive at NW Rota-1. Transit from Brimstone Pit to Shimmering Sands. Deployed Marker-75 at White Wall. Next on to Fault Shrimp and Gastros, followed by Imagenex mapping and more sampling at Brimstone Pit. Samples: Brimstone Pit: 12 HFS, 2 gas tights, 1 rock, 2 plankton nets. Shimmering Sands: 9 HFS, 2 gas tights, 1 bio/geo, 1 suction (sediment). White Wall: 2 rocks. Fault Shrimp: 6 suctions (shrimp). Gastros: 1 suction (large shrimp). Imagenex and DSC surveys completed at Brimstone Pit area.

UTC	Z(m)	Hdg	Lat (N)	Long (E)	R786 Comments: NW Rota-1	Samples	PI	Frgrab
07:05:16 Apr/01/04	1	271	14.3211	144.8632	ROPOS is in the water. Heading down to NW Rota 1 "Brimstone Pit".			
07:49:20 Apr/01/04	570	60	14.6003	144.7748	Descent ended - about 30m off bottom. Leave ship lying to south.			
07:51:49 Apr/01/04	568	322	14.6003	144.7748	SIT camera is not working.			
07:54:13 Apr/01/04	577	58	14.6003	144.7748	Driving northeast.			
07:55:22 Apr/01/04	589	54	14.6004	144.7749	Sight bottom: rubble slope with large boulders.			
07:56:42 Apr/01/04	584	29	14.6004	144.7749	On the bottom at 583 m.			R786-001
07:57:03 Apr/01/04	582	45	14.6005	144.7750	Climbing scree slope with outcrop.			
07:59:18 Apr/01/04	566	46	14.6007	144.7751	We have approximately 40 m to go.			
08:01:12 Apr/01/04	553	46	14.6007	144.7752	Approaching the plume. Seems to have calmed down since last dive.			R786-002
08:01:28 Apr/01/04	552	5	14.6007	144.7752	We can see the plume at Brimstone Pit.			
08:03:22 Apr/01/04	549	40	14.6008	144.7753	Checking gauges.			
08:05:25 Apr/01/04	548	23	14.6008	144.7753	We are circumnavigating the Pit to identify positioning.			
08:06:23 Apr/01/04	548	30	14.6008	144.7752	This plume is generating more excitement than the pumice.			R786-003
08:08:45 Apr/01/04	552	40	14.6008	144.7753	Still trying to orient ourselves relative to the Pit.			
08:09:40 Apr/01/04	553	3	14.6008	144.7753	Blossoming but not as much as yesterday.			R786-004
08:12:27 Apr/01/04	560	314	14.6008	144.7753	We are on the edge of the Pit. Rocks are coming down.			
08:12:29 Apr/01/04	561	313	14.6008	144.7753	Slight activity involving small particle fall-out.			R786-005
08:14:43 Apr/01/04	561	313	14.6009	144.7753	Pipe extended in to the plume for water sampling.			R786-006
08:14:45 Apr/01/04	561	315	14.6009	144.7753	We are trying to find a location to place the hose down into the Pit.			
08:16:03 Apr/01/04	561	317	14.6008	144.7753	Same frame as last shot. The temperature has increased to 24 deg after going through about 10 feet of hose.			R786-007
08:17:14 Apr/01/04	561	317	14.6008	144.7753	Temperature has dropped again as we got pulled out of position.			
08:18:20 Apr/01/04	561	314	14.6008	144.7753	Still attempting to position the probe as deep as possible. Temperature is increasing again.			
08:18:34 Apr/01/04	561	310	14.6008	144.7753	Still measuring water temperature.			R786-008
08:19:26 Apr/01/04	561	315	14.6008	144.7753	Temperature went up to 17 degrees after traveling through the hose. We are re-positioning a little bit and the temperature is at 22 degrees. Rose to 28 degrees.			
08:20:20 Apr/01/04	561	318	14.6008	144.7753	HFS Filter-1. The pipe is pointing down at 70-degree angle. T=29 +/-2. Z=560.90. Start=0820. Stop=0827. Tmax=33.8 (at the end) Tavg=24.1(+/-5). T2=20. Vol=504 ml. [NW Rota 1 - Brimstone Pit].	R786-HFS-1-0001	Butterfield	
08:20:29 Apr/01/04	561	313	14.6008	144.7753	Pipe is pointed down at a 60 deg. angle. The temperature is around 29C +/- 1 or 2.			R786-009
08:26:07 Apr/01/04	561	309	14.6008	144.7752	We are still taking HFS filter 1.			

UTC	Z(m)	Hdg	Lat (N)	Long (E)	R786 Comments: NW Rota-1	Samples	PI	Frgrab
08:26:28 Apr/01/04	561	312	14.6008	144.7753	Now measuring 29 degrees.			R786-010
08:28:26 Apr/01/04	561	317	14.6008	144.7752	HFS FISH Filter-2. Z=560.90. Start=0828. Stop=0830. Tmax=32.6 (at the end) Tavg=30.3 T2=24 Vol=252ml. [NW Rota 1 - Brimstone Pit].	R786-HFS-2-0002	Butterfield	
08:31:16 Apr/01/04	561	310	14.6008	144.7753	HFS Sterivex Filter-3. Z=561 Start=0831 Stop=0835 Start again=0837 Stop again=0844 Tmax=29.5 Tavg=19.9 T2=17. Vol=1013 ml. Start again=0913 Stop again=0915 Vol=1279 ml. [NW Rota 1 - Brimstone Pit].	R786-HFS-3-0003	Butterfield	
08:34:26 Apr/01/04	561	319	14.6008	144.7753	Gas tight #1 fired (HIL #11). Start=0833 T=27.4 Z=561.1. [NW Rota 1 - Brimstone Pit].	R786-GTB-1-0004	Lupton	
08:36:19 Apr/01/04	561	316	14.6008	144.7753	The plume has moved away. Waiting for it to resume. Stopped sampling when temperature dropped. Increasing again.			
08:44:50 Apr/01/04	561	309	14.6008	144.7753	HFS Piston-4. Z=561 Start=0845 Stop=0847 Tmax=26.1 Tavg=23.6 +/-1 or 2 T2=18. Vol=390ml. [NW Rota 1 - Brimstone Pit].	R786-HFS-4-0005	Butterfield	
08:46:13 Apr/01/04	561	311	14.6008	144.7753	Plume backs off slightly.			R786-011
08:47:25 Apr/01/04	561	312	14.6008	144.7753	Plume quickly drifts back across the arm.			R786-012
08:49:07 Apr/01/04	561	309	14.6008	144.7753	HFS Unfiltered Bag-8. Z=561 Start=0849 Stop=0853 Tmax=27.1 Tavg=23.3 +/-1.6 T2=18. Vol=471ml. [NW Rota 1 - Brimstone Pit].	R786-HFS-8-0006	Butterfield	
08:49:52 Apr/01/04	561	313	14.6008	144.7753	Fired gas tight bottle 2 (HIL #9). T=26 Z=561. [NW Rota 1 - Brimstone Pit].	R786-GTB-2-0007	Lupton	
08:54:01 Apr/01/04	561	309	14.6008	144.7753	HFS Filtered Bag-11. Z=561 Start=0854 Stop=0858 Tmax=29.5 Tavg=25.5 +/-2.2 T2=21. Vol=476 ml. [NW Rota 1 - Brimstone Pit].	R786-HFS-11-0008	Butterfield	
08:59:13 Apr/01/04	561	311	14.6008	144.7753	HFS Filtered bag-14. Z=561 Start=0859 Stop=0902 Tmax=29.5 Tavg=24.9+/-2 T2=20. Vol=472 ml. [NW Rota 1 - Brimstone Pit].	R786-HFS-14-0009	Butterfield	
09:03:33 Apr/01/04	561	313	14.6008	144.7753	HFS Piston-5. Z=561. Start=0907 Stop=0912. Tmax=29.4 Tavg=226+/-2.9 T2=18. Vol=518 ml. [NW Rota 1 - Brimstone Pit].	R786-HFS-5-0010	Butterfield	
09:07:21 Apr/01/04	561	308	14.6008	144.7753	Re-positioning the hose to find a good location for the next sample.			
09:15:52 Apr/01/04	550	63	14.6008	144.7753	Moving on from the Brimstone Pit and onto Shimmering Sands after removing the extension pipe of the HFS.			
09:21:28 Apr/01/04	535	231	14.6006	144.7750	We are doing tether management. And moving the ship.			
09:42:30 Apr/01/04	509	111	14.6007	144.7756	Still managing tether.			
09:45:08 Apr/01/04	514	219	14.6008	144.7759	Starting to head towards the bottom again.			
09:47:30 Apr/01/04	522	272	14.6009	144.7759	We are on the bottom again. Moving westwards. It is cloudy.			
09:50:28 Apr/01/04	527	281	14.6010	144.7757	Arriving at Shimmering Sands.			R786-013
09:51:00 Apr/01/04	527	281	14.6010	144.7757	Heading towards Brimstone and Shimmering Sands. We are ~30 m away heading SW.			
09:51:19 Apr/01/04	526	282	14.6010	144.7756	Wall just above Shimmering Sands. Hard to tell if it is flow or pyroclastic breccia.			R786-014
09:52:34 Apr/01/04	524	229	14.6010	144.7756	Checking gauges.			
09:53:36 Apr/01/04	522	248	14.6010	144.7757	Flying through the smoke from the Pit. Seeing many shrimp on the seafloor.			
09:55:00 Apr/01/04	526	276	14.6009	144.7755	Blocky outcrop around the corner from shimmering sands.			R786-015
09:57:39 Apr/01/04	540	40	14.6008	144.7756	Still looking for Shimmering Sands.			
09:58:11 Apr/01/04	543	36	14.6008	144.7755	The white spots may be rising sulfur balls or maybe they are not.			R786-016
10:01:11 Apr/01/04	541	313	14.6008	144.7754	We are at the Shimmering Sands and getting prepared to drop the extension pipe.			
10:01:15 Apr/01/04	541	310	14.6008	144.7754	Shimmering Sands with mysterious pipe.			R786-017
10:03:26 Apr/01/04	539	202	14.6009	144.7754	Getting ready to get rid of the pipe.			
10:03:55 Apr/01/04	539	210	14.6009	144.7754	Done.			
10:08:01 Apr/01/04	540	208	14.6009	144.7754	Pulling the extended tubing off the HFS intake.			
10:08:05 Apr/01/04	540	208	14.6009	144.7754	Removing the hose.			R786-018
10:09:29 Apr/01/04	540	209	14.6009	144.7754	Looking around and poking to take some temperatures in the sediment.			

UTC	Z(m)	Hdg	Lat (N)	Long (E)	R786 Comments: NW Rota-1	Samples	PI	Frgrab
10:11:30 Apr/01/04	538	290	14.6009	144.7755	Garbage; hose and sampler.			R786-019
10:13:07 Apr/01/04	542	314	14.6009	144.7755	We are seeing some shimmering in the distance.			
10:13:36 Apr/01/04	541	284	14.6009	144.7754	Approaching shimmering water just below the white rock.			R786-020
10:14:06 Apr/01/04	541	272	14.6009	144.7754	The shimmering seems to be starting just above the base of the dark area.			R786-021
10:14:31 Apr/01/04	541	271	14.6009	144.7754	Have stopped at a spot where shimmering appears to be coming out of the sediment to measure temperature.			
10:15:30 Apr/01/04	541	281	14.6009	144.7754	The shimmering water is coming from the bottom right of the white rock.			R786-022
10:19:46 Apr/01/04	541	279	14.6009	144.7754	Placing intake into the sand. Temperature is 17 degrees. It is a solid rock.			
10:20:49 Apr/01/04	541	277	14.6009	144.7754	Measuring 17 degrees at this solid rock.			R786-023
10:21:35 Apr/01/04	541	277	14.6009	144.7754	HFS Unfiltered Bag-9. Z=541 Start=1025 Stop=1029 Tmax=20.8 Tavg=18.9+/-1.5 T2=14. Vol=512ml. [NW Rota 1 - Shimmering Sands].	R786-HFS-9-0011	Butterfield	
10:24:30 Apr/01/04	541	278	14.6009	144.7754	Trying to do fluid sampling at Shimmering Sands but the sampler is not responding.			
10:30:07 Apr/01/04	541	274	14.6009	144.7754	Keep poking in the sand to find another sampling location. Getting 15 degrees.			
10:36:05 Apr/01/04	541	271	14.6009	144.7754	Moving a bit to try another location.			
10:42:16 Apr/01/04	537	328	14.6010	144.7754	Searching for the hot stuff at shimmering sands.			R786-024
10:42:36 Apr/01/04	536	41	14.6010	144.7754	Appears to be intense alteration.			R786-025
10:44:30 Apr/01/04	539	32	14.6009	144.7754	Side profile of the intensely altered rock.			R786-026
10:46:20 Apr/01/04	538	20	14.6009	144.7754	Still looking for sediment with lots of shimmering.			
10:46:53 Apr/01/04	537	56	14.6009	144.7754	Alteration surface.			R786-027
10:49:28 Apr/01/04	541	114	14.6009	144.7756	Fresh rock showing through altered surface.			R786-028
10:52:27 Apr/01/04	552	222	14.6007	144.7756	Still looking for shimmering.			
10:55:08 Apr/01/04	551	102	14.6008	144.7757	Sediment slump next to altered layer.			R786-029
10:56:36 Apr/01/04	547	345	14.6007	144.7757	We have ended up east from where we wanted to be.			
11:04:16 Apr/01/04	539	353	14.6009	144.7754	Shimmering water coming from all of the gravel in the area. The temperature is 75 deg. C.			R786-030
11:05:26 Apr/01/04	539	353	14.6009	144.7754	Prodding in the sediment at Shimmering Sands and the temperature is 75 degrees.			
11:08:29 Apr/01/04	539	351	14.6009	144.7754	HFS Filtered Bag-16. Z=539 Start=1110 Stop=1114 Tmax=75.3 Tavg=71+/-2.4 T2=45. Vol=469 ml. [NW Rota 1 - Shimmering Sands].	R786-HFS-16-0012	Butterfield	
11:10:02 Apr/01/04	539	350	14.6009	144.7754	View across from temperature probing station.			R786-031
11:14:41 Apr/01/04	539	338	14.6009	144.7754	HFS Sterivex Filter-13. Z=539 Start=1116 Stop=1129 Tmax=69.1 Tavg=65.4+/-1.8 T2=42. Vol=1647 ml. [NW Rota 1 - Shimmering Sands].	R786-HFS-13-0013	Butterfield	
11:18:47 Apr/01/04	539	339	14.6009	144.7754	77-degree maximum temperature.			R786-032
11:23:19 Apr/01/04	539	335	14.6009	144.7754	Gas tight bottle #3 (HIL #5). Z=539 Fired=1125 T=62. [NW Rota 1 - Shimmering Sands].	R786-GTB-3-0014	Lupton	
11:30:05 Apr/01/04	539	337	14.6009	144.7754	HFS RNA Filter-12. Z=539 Start=1130 Stop=1138 Tmax=66.6 Tavg=65.1+/-0.8 T2=41. Vol=1100 ml. [NW Rota 1 - Shimmering Sands].	R786-HFS-12-0015	Butterfield	
11:32:10 Apr/01/04	539	339	14.6009	144.7754	RNA Filter 12.			R786-033
11:37:28 Apr/01/04	539	338	14.6009	144.7754	Exhaust of the manifold is clear; no particles.			R786-034
11:38:38 Apr/01/04	539	335	14.6009	144.7754	Rounded pebbles where shimmering water is passing through.			R786-035
11:39:32 Apr/01/04	539	334	14.6009	144.7754	HFS FISH Filter-7. Z=539 Start=1140 Stop=1143 Tmax=66.8 Tavg=65.4+/-0.9 T2=42. Vol=401 ml. [NW Rota 1 - Shimmering Sands].	R786-HFS-7-0016	Butterfield	
11:39:45 Apr/01/04	539	337	14.6009	144.7754	The size of these balls are on the order of 0.5 cm.			R786-036

UTC	Z(m)	Hdg	Lat (N)	Long (E)	R786 Comments: NW Rota-1	Samples	PI	Frgrab
11:44:28 Apr/01/04	539	335	14.6009	144.7754	HFS Unfiltered Bag-19. Z=539 Start=1145 Stop=1149 Tmax=71.1 Tavg=67.5+/-2.8 T2=44.5. Vol=476 ml. [NW Rota 1 - Shimmering Sands].	R786-HFS-19-0017	Butterfield	
11:50:17 Apr/01/04	539	341	14.6009	144.7754	We are moving the vehicle to take another series of fluid sample at the same vicinity but at another spot.			
11:51:47 Apr/01/04	539	342	14.6009	144.7754	Sub moved within 1 m of previous spot. Measuring temperature which is 85.9.			
11:57:29 Apr/01/04	539	343	14.6009	144.7754	Gas Tight Bottle #4 (HIL #12). Fired=1157 T=75.0 Z=538.8. [NW Rota 1 - Shimmering Sands].	R786-GTB-4-0018	Lupton	
11:57:29 Apr/01/04	539	343	14.6009	144.7754	HFS Piston with Filter-20. Z=539 Start=1157 Stop=1202 Tmax=86 Tavg=79.7+/-4 T2=47. Vol=739 ml. [NW Rota 1 - Shimmering Sands].	R786-HFS-20-0018	Butterfield	
11:57:29 Apr/01/04	539	343	14.6009	144.7754	HFS Piston-22. Z=539 Start=1204 Stop=temporarily and moved to reposition. Started again. Stop=1209 Tmax=75.4 Tavg=74.4+/-0.7 T2=50. Vol=548 ml. [NW Rota 1 - Shimmering Sands].	R786-HFS-22-0019	Butterfield	
11:59:59 Apr/01/04	539	345	14.6009	144.7754	Piston with filter #20. Temperature:75C.			R786-037
12:10:35 Apr/01/04	539	358	14.6009	144.7754	HFS Filtered Bag-18. Z=539 Start=1211 Stop=1215 Tmax=75.1 Tavg=73.7+/-0.8 T2=50.8. Vol=594 ml. [NW Rota 1 - Shimmering Sands].	R786-HFS-18-0021	Butterfield	
12:20:07 Apr/01/04	538	359	14.6009	144.7754	Finished HFS for now. We are moving to collect rocks. We are heading towards the base of outcrop with highly altered samples. We will pick them up to see what they look like.			
12:23:58 Apr/01/04	536	4	14.6010	144.7754	ROPOS now parked at base of white colored and highly altered wall immediately above the sand (ash) slope that was sampled with shimmering fluid discharge.			
12:27:44 Apr/01/04	536	7	14.6010	144.7754	Rock sample.			R786-038
12:34:09 Apr/01/04	536	8	14.6009	144.7754	Deployed mkr-75 at the White Wall that is located immediately above the shimmering sand fluid sampling spot.			
12:41:58 Apr/01/04	536	4	14.6010	144.7754	Sampled nice piece of intensely altered rock sampled at the White Wall site.			
12:42:42 Apr/01/04	535	6	14.6009	144.7754	Mkr-75 at Shimmering Sands.			R786-039
12:42:56 Apr/01/04	534	1	14.6009	144.7754	Nice piece of intensely altered white rock at the base of the White Wall site which sits immediately above the shimmering sands diffuse vent site. See specs of yellow sulfur and this white material (alunite?). Sample in purse. Z=533.8. [NW Rota 1 - White Wall].	R786-RK-0022	SROF geo team	
12:52:36 Apr/01/04	535	4	14.6009	144.7754	Getting ready to take a suction sample near mkr-75. The white cliffs at mkr-75 have a thick coating (1 cm) of white material covering the surface of exposed geology.			
12:55:09 Apr/01/04	535	34	14.6010	144.7754	4 DSC images of white coating on white wall.			
12:57:55 Apr/01/04	536	12	14.6010	144.7754	Settling down between mkr-75 and the wall to suction sample.			
13:00:38 Apr/01/04	536	9	14.6010	144.7754	2 DSC of white wall and bacterial mats. Previous DSC images may not have worked out because the camera was staring into the distance.			
13:06:03 Apr/01/04	535	352	14.6010	144.7754	Moving up to sulfur-coated wall for slurp sample.			R786-040
13:08:18 Apr/01/04	535	14	14.6010	144.7754	Repositioning the sub because we cannot reach the wall.			
13:14:01 Apr/01/04	535	22	14.6010	144.7754	We are at the western contact of the white wall with the black ash.			
13:14:23 Apr/01/04	535	38	14.6010	144.7754	The sulfur coated outcrop near mkr-75.			R786-041
13:14:59 Apr/01/04	535	36	14.6010	144.7754	We are trying to find a different outcrop in flow to sample microbial mats.			
13:15:55 Apr/01/04	534	77	14.6010	144.7753	Sulfur balls in the water towards mkr-75.			R786-042
13:18:17 Apr/01/04	540	67	14.6008	144.7754	Intensely altered white outcrop along the top of the ridge.			R786-043
13:18:31 Apr/01/04	540	36	14.6008	144.7754	We are at the rim of the crater and see the same white altered material as on the vertical outcrop.			
13:19:37 Apr/01/04	540	5	14.6008	144.7754	Shear wall of intensely, hydrothermally altered rock that lines the crater pit.			
13:20:39 Apr/01/04	539	283	14.6008	144.7755	Seeing a number of highly altered pinnacles that sit on top of the ash-covered ridge that encircles the vent. See plume in the background as we land the ROPOS to sample one.			
13:21:43 Apr/01/04	537	222	14.6009	144.7754	Altered ridge with plume rising in the background.			R786-044
13:22:51 Apr/01/04	539	217	14.6008	144.7754	Outcrop where sample was taken.			R786-045

UTC	Z(m)	Hdg	Lat (N)	Long (E)	R786 Comments: NW Rota-1	Samples	PI	Frgrab
13:23:08 Apr/01/04	540	215	14.6008	144.7754	Approaching altered outcrop for sampling. There may be flow banding.			R786-046
13:25:04 Apr/01/04	540	197	14.6008	144.7754	Attempting to sample hydrothermally altered lava at ridge top.			
13:31:52 Apr/01/04	540	200	14.6008	144.7754	Sample; notice character of ridge on the horizon.			R786-047
13:35:19 Apr/01/04	540	195	14.6008	144.7754	Intensely altered rock that sits as a number of pinnacles on top of the ash-covered ridge that surrounds the vent area. It's very white. Acid-altered? Sample in purse. Z=540.1. [NW Rota 1 - White Wall].	R786-RK-0023	SROF geo team	
13:38:10 Apr/01/04	540	194	14.6008	144.7754	Took some DSC photos (2) of the highly altered rocks that locally look flow banded(?) that outcrop on top of the ridge that surrounds the vent area. Stark contrast as very white compared to black ash surrounds.			
13:44:47 Apr/01/04	540	219	14.6008	144.7754	Close up of flow-banded altered outcrop. Black ash has been deposited on top.			R786-048
13:53:31 Apr/01/04	487	87	14.6007	144.7756	Moving towards Fault shrimp locality.			
14:14:44 Apr/01/04	565	86	14.6007	144.7768	Nearing the bottom after the transit to Fault Shrimp.			
14:16:38 Apr/01/04	570	37	14.6009	144.7772	Too shallow for Fault Shrimp. Current depth is 566m.			
14:18:04 Apr/01/04	570	93	14.6009	144.7773	A rock with limpets?			R786-049
14:18:32 Apr/01/04	570	76	14.6009	144.7773	Looking for Fault Shrimp.			
14:20:07 Apr/01/04	573	90	14.6008	144.7773	Search for Fault Shrimp. It is difficult without the Sit camera.			R786-050
14:20:22 Apr/01/04	573	79	14.6008	144.7773	See steep slopes of volcanic rock with slopes of mostly black colored ash that has white patches interspersed.			
14:26:06 Apr/01/04	581	93	14.6008	144.7773	See very steep slopes of ash with outcropping volcanics.			
14:27:17 Apr/01/04	579	44	14.6007	144.7774	Locally see white/yellow clumps of talus sitting on top of the volcanic talus/ash. Appears to be this same altered rock material +/- sulfur that we see over at the vent and White Wall locality.			
14:28:54 Apr/01/04	581	21	14.6007	144.7774	Contact area between sediments and volcanic outcrop.			R786-051
14:30:21 Apr/01/04	582	15	14.6006	144.7774	See shear wall of volcanic outcrop that has some hydrothermal fluids emanating at its base. Completely covered by bacterial mats and shrimps there too. Have ash sediments 'flowing' around outcrop. Some patches of sulfur.			
14:30:23 Apr/01/04	582	15	14.6006	144.7774	Sheer wall with the contact area.			R786-052
14:31:42 Apr/01/04	582	13	14.6006	144.7774	A group of shrimp. Are we finally at Fault Shrimp.			R786-053
14:33:41 Apr/01/04	582	323	14.6006	144.7774	Sitting sub down to look around at face of this steep volcanic outcrop, which is covered in shrimp and bacterial mat.			
14:34:33 Apr/01/04	583	339	14.6006	144.7774	Took 4 DSC photographs of this general site of steep volcanic face covered with shrimp with very black ash at base.			
14:35:47 Apr/01/04	583	344	14.6007	144.7774	Zoomed in view of shrimp.			R786-054
14:37:53 Apr/01/04	583	340	14.6006	144.7774	Close up camera work of the shrimps on the face of the steep volcanic outcrop. Also see some limpets. Shrimps in amongst the bacterial mats. Surface of rock outcrop blocky. Shimmering water.			
14:39:47 Apr/01/04	583	341	14.6006	144.7774	Shrimp at Fault Shrimp.			R786-055
14:41:42 Apr/01/04	583	343	14.6006	144.7774	See shimmering water coming out of base of volcanic outcrop and through the black sediments. De Ronde after looking at the whole summit area more thinks all the ash is relatively recently deposited and all from the vent plume!			
14:41:50 Apr/01/04	583	343	14.6006	144.7774	Watching the shrimp for the behavioral study.		Juniper	R786-056
14:49:46 Apr/01/04	583	328	14.6006	144.7774	ROPOS slide a bit on the steep ash slope it is resting on but close-up work on shrimps continuing.			
15:00:23 Apr/01/04	583	326	14.6006	144.7774	Continuing to watch shrimp do their thing.			
15:02:09 Apr/01/04	583	326	14.6006	144.7774	Close-up of shrimps show them to be aggressive on occasion. Can also see vesicles of the rock behind them which are unfilled with a white material - possibly sulfur? Some fine strands of bacterial mat on rock too.			
15:03:48 Apr/01/04	583	326	14.6006	144.7774	Close in view of shrimp. Possibly a different species than those recovered on R782.		Juniper	R786-057
15:04:41 Apr/01/04	583	327	14.6006	144.7774	Another shot of the large shrimp. Notice the well-developed maxillipeds.			R786-058

UTC	Z(m)	Hdg	Lat (N)	Long (E)	R786 Comments: NW Rota-1	Samples	PI	Frgrab
15:08:08 Apr/01/04	583	324	14.6006	144.7774	Close ups of bacterial mats. See glimpse of a scale worm.			
15:11:04 Apr/01/04	583	326	14.6006	144.7774	Shrimp feeding on the bacterial mat.			
15:17:04 Apr/01/04	583	327	14.6006	144.7774	Stopped close up filming and now will attempt to suction a few shrimps up in a bottle.			
15:19:23 Apr/01/04	583	327	14.6006	144.7774	Area where we plan to do the suction sample.		Tunncliffe	R786-059
15:20:22 Apr/01/04	583	327	14.6006	144.7774	More of where we plan to suction sample.		Tunncliffe	R786-060
15:21:29 Apr/01/04	583	325	14.6006	144.7774	Shrimp rock.			R786-061
15:31:29 Apr/01/04	583	330	14.6006	144.7774	Suctioning sampling shrimp at base of steep volcanic cliff - into Jar 2. Z=582.8. [NW Rota 1 - Fault Shrimp].	R786-SS-J2-0024	Tunncliffe	
15:43:32 Apr/01/04	582	342	14.6006	144.7774	Finished shrimp sampling and looking for mat to sample.			
15:44:19 Apr/01/04	582	21	14.6006	144.7774	See incredible wall of bacterial mat at same general locality. See nice scalloping of the volcanic rock surface covered by the mats. Diffuse venting at the base of the outcrop.			
15:46:30 Apr/01/04	583	45	14.6006	144.7774	Looking for a good location to get a suction sample of the bacterial mat.		Moyer	R786-062
15:48:21 Apr/01/04	583	38	14.6006	144.7774	Suction sampling a steep bacterial mat covered wall for bacterial mat into Jar #5. Z=583.6. [NW Rota 1 - Fault Shrimp].	R786-SS-J5-0025	Moyer	
15:49:36 Apr/01/04	583	41	14.6006	144.7774	Positioning for the suction sample.		Moyer	R786-063
15:55:40 Apr/01/04	583	74	14.6007	144.7774	Suction sample at shrimp fault. Some DSCs were also taken at this location.		Moyer	R786-064
16:00:43 Apr/01/04	583	72	14.6006	144.7774	Finished with jar 5.			
16:00:51 Apr/01/04	583	75	14.6006	144.7774	Suction sampling of bacterial mat into jar 6 Z=583.4. [NW Rota 1 - Fault Shrimp].	R786-SS-J6-0026	Moyer	
16:03:16 Apr/01/04	583	72	14.6007	144.7774	Working on the second suction sample jar at this location.		Moyer	R786-065
16:05:23 Apr/01/04	583	73	14.6006	144.7774	Finished with jar-6.			
16:05:35 Apr/01/04	583	72	14.6006	144.7774	Begin suction sampling for bacterial mat into jar#7. Z=583.40. [NW Rota 1 - Fault Shrimp].	R786-SS-J7-0027	Moyer	
16:08:16 Apr/01/04	583	73	14.6006	144.7774	Working on the third jar at this location.		Moyer	R786-066
16:10:22 Apr/01/04	583	73	14.6007	144.7774	Finished with suction sampling jar-7.			
16:16:10 Apr/01/04	580	323	14.6006	144.7774	Looking around in same area for possible shrimp samples.			
16:22:24 Apr/01/04	582	11	14.6005	144.7774	Still looking.			
16:22:33 Apr/01/04	582	34	14.6005	144.7774	Distance view of Fault Shrimp. The location of Craig's suction sample was the bottom left corner.			R786-067
16:28:22 Apr/01/04	580	346	14.6006	144.7774	Still shrimp hunting.			
16:28:22 Apr/01/04	580	346	14.6006	144.7774	Looking for more shrimp to sample.		Tunncliffe	R786-068
16:34:57 Apr/01/04	576	1	14.6006	144.7774	Trying to locate an area that has stability AND big shrimp. Right now we're climbing an outcrop that is covered in bacterial mats and higher up sulfur drippings.			
16:36:31 Apr/01/04	574	25	14.6007	144.7774	Looking for good sampling site.			R786-069
16:39:02 Apr/01/04	572	351	14.6007	144.7774	Seeing big chunks of sulfur and crabs but no shrimp yet!			
16:39:03 Apr/01/04	572	354	14.6007	144.7774	Big chunks of sulphur. Looking for crab shrimp and limpets.			R786-070
16:40:40 Apr/01/04	575	358	14.6007	144.7775	Looking at a bacterial mat covered wall with the occasional crab and some small shrimp.			
16:43:33 Apr/01/04	584	89	14.6006	144.7774	We went back to bottom of cliff - same location as where we suctioned the mat. Looking for shrimp. See one that appears to be eating - a worm? Some mat?			
16:44:35 Apr/01/04	584	123	14.6006	144.7774	Shrimp feeding again.		Tunncliffe	R786-071
16:45:02 Apr/01/04	585	123	14.6006	144.7774	Shrimp feeding on some type of worm?		Tunncliffe	R786-072
16:51:04 Apr/01/04	584	121	14.6006	144.7774	Sampled a big shrimp into jar-2. Z=584.3. [NW Rota 1 - Fault Shrimp].	R786-SS-J2-0028	Tunncliffe	
16:57:10 Apr/01/04	584	122	14.6006	144.7774	Shrimp food? Little worm in the center of the image.		Tunncliffe	R786-073

UTC	Z(m)	Hdg	Lat (N)	Long (E)	R786 Comments: NW Rota-1	Samples	PI	Frgrab
16:59:39 Apr/01/04	584	125	14.6006	144.7774	Another big shrimp into jar 2. Z=584.4. [Sample 28 and 29 should have only been one sample - they both went into the same jar.] [NW Rota 1 - Fault Shrimp].	R786-SS-J2-0029	Tunncliffe	
17:04:31 Apr/01/04	584	123	14.6007	144.7774	Stand off between ROPOS and Shrimp.		Tunncliffe	R786-074
17:14:34 Apr/01/04	584	76	14.6006	144.7774	We've stopped shrimp hunting and we're headed west approximately 100m to experience Gastros.			
17:26:51 Apr/01/04	526	217	14.6008	144.7762	Swarm of smaller shrimp with the odd large one intermixed.			R786-075
17:30:00 Apr/01/04	526	351	14.6008	144.7762	Close up view of shrimp interactions			R786-076
17:30:03 Apr/01/04	526	352	14.6008	144.7762	Close up view of shrimp interactions			R786-077
17:33:53 Apr/01/04	519	353	14.6008	144.7760	At Gastros and looking around.			
17:37:53 Apr/01/04	522	63	14.6009	144.7760	Lots of blocky looking vesiculated lavas. Some are altered by sulfur all are covered with ash. See some white patches also. Lots of shrimp. Rock is probably more of a pyroclastic type than lava? Hard to tell.			
17:47:04 Apr/01/04	523	62	14.6009	144.7760	Sampling more large shrimp in the flush jar #8.			
17:47:47 Apr/01/04	524	62	14.6009	144.7760	Sampled a large shrimp in flush jar #8. Z=523.5. [NW Rota 1 - Gastros].	R786-SS-J8-0030	Tunncliffe	
17:50:02 Apr/01/04	523	66	14.6008	144.7760	Attempting to sample limpets.			
18:01:34 Apr/01/04	524	337	14.6008	144.7760	Picture of rock with limpets on it for a bio-geo sample.			R786-078
18:01:39 Apr/01/04	524	340	14.6008	144.7760	Collected volcanoclastic(?) rock sample for limpets. At least two limpets on rock. Rock ~20 cm long. Put in purse. Z=523.7. [NW Rota 1 - Gastros].	R786-Bio/geo-0031	Tunncliffe	
18:11:25 Apr/01/04	523	325	14.6009	144.7760	Moving off to Shimmering Sand to get sediment sample.			
18:17:01 Apr/01/04	530	277	14.6009	144.7757	Incredible alteration seen towards the vent area and around the vent area itself. Lots of white patches of alteration among the volcanic rock outcrops. Lots of ash has fallen upon outcrop.			
18:19:14 Apr/01/04	530	359	14.6009	144.7755	See shear cliffs of volcanics along the way. Several m tall. Commonly strongly altered.			
18:22:22 Apr/01/04	535	349	14.6010	144.7753	Back at White Wall area above Shimmering Sands where mkr-75 is.			
18:30:13 Apr/01/04	538	19	14.6010	144.7754	Suctioning sediment into jar #4. Probe was placed about 3-4 cm into the sediment. Tmax=46. Z=537.6. [NW Rota 1 - Shimmering Sands].	R786-SS-J4-0032	SROF geo team (Hein)	
18:31:13 Apr/01/04	537	16	14.6010	144.7754	Shimmering Sands into jar-4.			R786-079
18:39:18 Apr/01/04	547	54	14.6010	144.7754	Transiting from Shimmering Sands to Brimstone Pit. Approaching from north.			
18:39:22 Apr/01/04	547	50	14.6010	144.7754	Edge of Brimstone Pit showing billowing smoke.			R786-080
18:40:11 Apr/01/04	546	83	14.6009	144.7753	Going to take a rock sample near Brimstone Pit. We are looking in the wall north of the pit. The pit is 5 m behind us.			
18:43:24 Apr/01/04	548	41	14.6009	144.7753	Highly altered rock with sulfur balls.			R786-081
18:44:33 Apr/01/04	548	14	14.6009	144.7753	Sitting in front of light grey altered rock surrounded by darker rocks. Sulfur balls are visible on the rocks. DSC image.			
18:47:06 Apr/01/04	548	25	14.6009	144.7753	Grey altered rock from wall just north of Brimstone Pit. ~20cm in length. One side is less coated than the other. Placed in purse. [fourth rock sample in the purse (one has limpets)] Z=547.7. [NW Rota 1 - Brimstone Pit].	R786-RK-0033	SROF geo team (de Ronde)	
18:47:31 Apr/01/04	548	23	14.6009	144.7753	Rock sample varying in color from the background material.			R786-082
18:53:03 Apr/01/04	548	13	14.6009	144.7753	Rock sample successfully placed in purse (but sticking out the top a bit).			
18:57:17 Apr/01/04	548	137	14.6009	144.7753	Have sampled altered rock on north face of vent (Brimstone Pit) and now will go and get some video of the plume looking in from the crater edge.			
18:59:20 Apr/01/04	548	133	14.6009	144.7753	Plume at NW rim of Brimstone Pit.			R786-083
18:59:22 Apr/01/04	548	134	14.6009	144.7753	At the NW rim of Brimstone Pit up against the N wall.			
19:01:18 Apr/01/04	536	139	14.6009	144.7753	Going to do some tether management.			
19:11:25 Apr/01/04	489	337	14.6006	144.7757	Tether is free again. Going back to the bottom to look at plume from Brimstone Pit.			
19:26:37 Apr/01/04	553	258	14.6007	144.7755	Moving around looking for crater and its plume.			

UTC	Z(m)	Hdg	Lat (N)	Long (E)	R786 Comments: NW Rota-1	Samples	PI	Frgrab
19:40:22 Apr/01/04	560	24	14.6007	144.7753	North slope of Brimstone Pit.			R786-084
19:40:23 Apr/01/04	560	21	14.6007	144.7752	Continuing to look for plume at Brimstone vent. Finally found the crater. Think looking in wrong place for past half hour.			
19:41:50 Apr/01/04	552	345	14.6008	144.7753	Looking at the north face of the crater rim.			R786-085
19:51:06 Apr/01/04	555	292	14.6007	144.7753	On SE rim of Brimstone Pit looking into pit. Now looking SSW looking straight into pit. Continuing mapping operation.			
19:57:08 Apr/01/04	559	222	14.6007	144.7753	Starting to move again from the E rim and looking SW.			
20:00:40 Apr/01/04	559	226	14.6006	144.7752	Flying through a diffuse particle plume.			
20:02:07 Apr/01/04	559	337	14.6007	144.7752	Turned around heading N and looking at the S facing slope ahead. Slope consists of rock sitting on sand surface with abundant sulfur spheres.			
20:03:59 Apr/01/04	555	81	14.6008	144.7752	Mapping the Brimstone Pit. This is looking SE from the North.			R786-086
20:04:29 Apr/01/04	555	130	14.6008	144.7752	Looking SE now with a steep wall to the W.			
20:06:25 Apr/01/04	557	85	14.6008	144.7752	Heading E and moving up a vertical face composed of volcanic spatter.			
20:08:02 Apr/01/04	553	140	14.6008	144.7753	Think we are on the W side looking E and moving S along the rim. Thicker particle plume in Brimstone Pit now. Following the rim to the S.			
20:09:35 Apr/01/04	551	95	14.6008	144.7753	Looking east from the west side of the crater.			R786-087
20:10:52 Apr/01/04	552	60	14.6007	144.7753	Another shot while looking east from the west side of the crater.			R786-088
20:11:42 Apr/01/04	551	43	14.6007	144.7753	Following the rim to the S and moving counterclockwise around the rim.			
20:12:45 Apr/01/04	553	40	14.6007	144.7753	Moving south (clockwise) around the pit rim (looking NE).			R786-089
20:14:20 Apr/01/04	557	323	14.6008	144.7753	The pit is about 5 m wide and 5 m deep.			
20:15:45 Apr/01/04	558	321	14.6008	144.7754	We are over the center of Brimstone Pit. The particle plume is dense.			
20:16:55 Apr/01/04	556	325	14.6008	144.7754	We're starting to see the rim on the left. We're at 555 meters. We're facing NW. We're losing the rim on the SW.			
20:17:33 Apr/01/04	557	323	14.6008	144.7754	The plume seems to be getting a little more active.			R786-090
20:18:12 Apr/01/04	556	321	14.6008	144.7754	The rim is elongated NW/SE. From the SE it's about 5 meters to the bottom. We're hovering over the center so now it looks about 6-8 meters deep.			
20:20:54 Apr/01/04	555	320	14.6008	144.7753	Brimstone Pit appears to be 8 meters across 16 meters elongate and 20 meters deep.			
20:22:02 Apr/01/04	556	324	14.6008	144.7753	We've been creeping NW. Max depth is ~12 meters. It's funnel shaped when out in the middle.			
20:23:07 Apr/01/04	556	321	14.6008	144.7754	We're heading NW a little bit to look at the feature (island) in the middle of this pit.			
20:25:23 Apr/01/04	554	321	14.6008	144.7753	We're at the NW corner now. Looks like not much beneath us. It's shallower at the NW part and gets deeper to the SE.			
20:27:54 Apr/01/04	555	321	14.6008	144.7754	Highlights were turned off about 10 minutes ago.			
20:28:28 Apr/01/04	556	322	14.6008	144.7754	We've been staying at 555 meters. Hovering in the middle of Brimstone Pit just below the rim. Seeing the rim on the sonar. Dimensions of the pit are 16m long 12 m wide. Elliptical. Long axis oriented to NW. Low part of rim on SW.			
20:29:47 Apr/01/04	556	323	14.6008	144.7754	The Imagenex says that the diameter is ~8 meters. Maximum depth about 12 meters. We haven't seen any pulses coming out of it (no rocks and sulfur). There's a weak plume.			
20:32:13 Apr/01/04	554	325	14.6008	144.7753	We're heading to the north. We're turning on the highlights. Ping rate is 10 seconds.			
20:33:35 Apr/01/04	544	358	14.6009	144.7753	Heading to the north.			R786-091
20:34:00 Apr/01/04	541	350	14.6009	144.7753	Ran into a steep wall going N so will come up 15 m.			
20:35:23 Apr/01/04	539	4	14.6011	144.7753	Back on the bottom. Lots of shrimp on the sediment.			R786-092
20:35:28 Apr/01/04	539	3	14.6011	144.7753	Back on bottom and heading N at 540 m with lots of shrimp and sandy slope with talus blocks on the surface.			
20:38:05 Apr/01/04	538	171	14.6010	144.7753	The particle plume is very quiescent today; no billowing and no black mm+ sized grains in it.			
20:40:16 Apr/01/04	537	180	14.6010	144.7753	Heading S to find Brimstone Pit then we will go up until we find a previously seen layer of plankton and then will open the nets.			
20:44:42 Apr/01/04	553	13	14.6007	144.7753	Approaching the crater from the south to look for plankton above the plume.			R786-093

UTC	Z(m)	Hdg	Lat (N)	Long (E)	R786 Comments: NW Rota-1	Samples	PI	Frgrab
20:44:52 Apr/01/04	552	15	14.6007	144.7753	At Brimstone rim noting a relatively dense particle plume. We are slowly rising through the plume looking for the plankton layer.			
20:48:33 Apr/01/04	528	14	14.6008	144.7752	About 25 m above the bottom and have entered the plankton layer that also includes copepods.			
20:50:07 Apr/01/04	524	7	14.6008	144.7753	About 528 m is best depth for plankton; which is about 25 m above the pit.			
20:51:31 Apr/01/04	530	93	14.6008	144.7752	Nets are open and starting to collect at 0.5 knots; Z=527 m; height above bottom 27 m. Transect lines are running E-W and are about 30 m long; Start time=2051; end time=2125. [NW Rota 1 - Brimstone Pit].	R786-net-P-0034	Metaxas	
20:51:34 Apr/01/04	530	93	14.6008	144.7752	Opening the nets for plankton sampling above the plume.			R786-094
20:52:52 Apr/01/04	528	87	14.6009	144.7752	Approaching the edge of the billowing plume while sampling plankton.			R786-095
20:54:42 Apr/01/04	528	253	14.6008	144.7754	Nets are open and starting to collect at 0.5 knots; Z=527 m; height above bottom 27 m. Transect lines are running E-W and are about 30 m long; Start time=2051; end time=2125. [NW Rota 1 - Brimstone Pit].	R786-net-S-0035	Metaxas	
21:13:33 Apr/01/04	526	86	14.6009	144.7754	Still sampling plankton near the top of the plume.			R786-096
21:25:01 Apr/01/04	526	258	14.6008	144.7755	Closed nets at 2125.			
21:26:36 Apr/01/04	528	352	14.6009	144.7754	Transiting to start Imagenex.			
21:49:05 Apr/01/04	564	120	14.6009	144.7724	Imagenex survey at 0.5 knots 30 m off the bottom. SOL M-N.			
22:14:42 Apr/01/04	548	97	14.5998	144.7763	EOL Imagenex Line M-N.			
22:25:18 Apr/01/04	519	286	14.6007	144.7758	Started Imagenex Line O-P at 22:22. We got distracted.			
22:37:06 Apr/01/04	562	287	14.6010	144.7742	HFS Sterivex filter #21. Start 1037 Stop 1105 Vol=2422ml Z=562. Filter for plume background DNA sample. Start 50-100m W of the pit on line O-P heading from east to west. Following about 30m above the bottom. Stopped on line Q-R about 100m NW of the pit. [NW Rota 1 - Brimstone Pit].	R786-HFS-21-0036	Butterfield	
22:42:26 Apr/01/04	549	288	14.6012	144.7738	Stopped getting nav fixes. Stopping Imagenex line temporarily.			
22:44:21 Apr/01/04	539	287	14.6012	144.7735	We have nav again. Continuing Imagenex line O-P.			
22:49:32 Apr/01/04	574	289	14.6015	144.7726	End of Imagenex line O-P. Turning north.			
22:54:12 Apr/01/04	580	115	14.6021	144.7728	Start of Imagenex line Q-R. West to east.			
23:06:39 Apr/01/04	520	93	14.6015	144.7747	HFS chemistry filter #15. Start 1106 Stop 1114 Z=519.9. Vol=722 ml. Small temperature anomaly during sampling. Tmax= 7.7 Tavg=7.4. Taken on Imagenex line Q-R. [NW Rota 1 - Brimstone Pit].	R786-HFS-15-0037	Butterfield	
23:17:03 Apr/01/04	501	95	14.6012	144.7760	HFS filtered bag #17. Start 1117 Stop 1122. Tmax=7.4 Tavg=7.1 Vol=626ml Z=501.2. Taken on Imagenex line Q-R heading SE. [NW Rota 1 - Brimstone Pit].	R786-HFS-17-0038	Butterfield	
23:32:23 Apr/01/04	571	108	14.6005	144.7783	End of Imagenex line Q-R. Turning north.			
23:38:45 Apr/01/04	586	298	14.6013	144.7783	Start Imagenex line S-T going east to west.			
23:56:29 Apr/01/04	545	279	14.6020	144.7757	HFS RNA filter #10. Start 1156 Stop 1227 Tmax=7.0 Tavg=6.7 Vol=2635ml Z=545. Filtered for plume background. Taken on Imagenex line S-T heading east to west. [NW Rota 1 - Brimstone Pit].	R786-HFS-10-0039	Butterfield	
00:26:09 Apr/02/04	592	325	14.6031	144.7720	End of Imagenex line S-T. Turning north.			
00:31:30 Apr/02/04	571	105	14.6035	144.7721	Start of Imagenex line U-V. West to east.			
01:12:31 Apr/02/04	608	106	14.6016	144.7785	End of Imagenex line and the survey.			
01:13:12 Apr/02/04	608	105	14.6017	144.7786	We're moving the ship to Shimmering Sands to get the probe.			
01:16:02 Apr/02/04	616	245	14.6018	144.7785	We're traveling to Shimmering Sands to pick up the fluid sampler extender pole at Shimmering Sands.			
01:17:06 Apr/02/04	619	263	14.6018	144.7784	Mkr-75 was deployed on this dive upslope of Shimmering Sands.			
01:37:08 Apr/02/04	550	85	14.6009	144.7753	Back on the bottom at Brimstone Pit. Looks a little more energetic than earlier (more smoke in water) but nowhere near like when it was erupting on a previous dive.			

UTC	Z(m)	Hdg	Lat (N)	Long (E)	R786 Comments: NW Rota-1	Samples	PI	Frgrab
01:40:21 Apr/02/04	549	90	14.6009	144.7753	We are at 550 m at the NW edge of the pit. There is ash and small rocks coming out of the plume. Quite a bit more smoke. Cage is in major plume at 60 m.			
01:41:32 Apr/02/04	549	89	14.6009	144.7753	Getting more intense. Seems to be pulsating now because small rocks are coming out of the plume.			
01:43:22 Apr/02/04	549	110	14.6009	144.7753	Brimstone Pit.			R786-097
01:43:57 Apr/02/04	549	118	14.6009	144.7753	It is definitely puffing now. Earlier we could see down into the pit. Now it is all cloud beyond the rim and sometimes the clouds overflows the pit.			
01:45:00 Apr/02/04	550	143	14.6009	144.7753	Brimstone Pit.			R786-098
01:46:36 Apr/02/04	549	147	14.6009	144.7753	Edge of plume has shimmering water. Big puff coming up right now with rocks falling out.			
01:47:25 Apr/02/04	547	153	14.6009	144.7753	Brimstone Pit.			R786-099
01:48:27 Apr/02/04	542	148	14.6010	144.7753	Had a great big puff but now it has cleared out a bit and we can see down into the pit.			
01:50:19 Apr/02/04	541	164	14.6010	144.7753	We are leaving Brimstone Pit and heading up to Shimmering Sands to recover the HFS pole.			
01:50:30 Apr/02/04	541	163	14.6010	144.7753	Brimstone Pit.			R786-100
01:51:23 Apr/02/04	538	159	14.6010	144.7754	Facing SE and we can see the W edge of the pit. We've just backed off the rim a little bit. Seafloor is covered with white material.			
01:54:29 Apr/02/04	537	151	14.6009	144.7754	Found the hose.			
01:55:07 Apr/02/04	538	210	14.6009	144.7754	Shimmering Sands.			R786-101
01:56:57 Apr/02/04	541	1	14.6009	144.7754	Trying to pick up the extender pole.			
01:57:37 Apr/02/04	541	18	14.6009	144.7754	We got it.			
01:59:50 Apr/02/04	515	43	14.6009	144.7754	We are leaving the bottom and heading to the cage.			
02:05:04 Apr/02/04	442	192	14.6023	144.7733	We're taping the ascent on SVHS.			
02:30:55 Apr/02/04	4	257	14.6017	144.7733	ROPOS on deck.			

8.6 R787 Dive Log: E Diamante

R787: East Diamante
wet time (UTC): 4/3 0732 -4/4 0034. JD 94-95. 17.03 hrs.
bottom time (UTC): 4/3 0753 - 4/4 0001. 16.13 hrs. [31 samples]
R787 DSC information: The digital still camera was inoperable and no DSCs were taken on this dive.
Exploratory dive at E Diamante volcano. Dive began at Barnacle Beach, continued to the Black Forest area (and Diamante Chimney), then to Aquarium. Samples: AO: 1 suction (bacterial mat), 1 rock. Barnacle Beach: 4 bio/geo, 2 suctions (bacterial mat). Black Forest: 3 rocks, 1 sulfide, 1 suction (sediment), 2 plankton nets, 1 McLane. Diamante Chimney: 2 sulfides, 7 biology samples (actually 9 snails listed as 7 separate samples), 1 suction (particulates). Middle Cone: 1 suction (bio). Boulder Vent: 1 suction (bio). Aquarium: 1 bio/geo (rock and algae). Central summit cone: 1 bio/geo, 1 suction (bio).

UTC	Z(m)	Hdg	Lat (N)	Long (E)	R787 Comments: E Diamante	Samples	PI	FrGrab
07:32:40 Apr/03/04	0	262	14.6017	144.7733	ROPOS off the deck. No digital camera.			
07:33:46 Apr/03/04	0	274	14.6017	144.7733	ROPOS is in the water.			
08:11:29 Apr/03/04	465	115	15.9436	145.6833	We are on the bottom.			
08:12:05 Apr/03/04	458	111	15.9436	145.6834	Rocky bottom; big blocks.			
08:15:25 Apr/03/04	457	196	15.9435	145.6833	Angular talus and outcrops of talus; these outcrops have a little bit of sediment (light color). We're stopping for a sample.			
08:15:48 Apr/03/04	457	156	15.9434	145.6833	Massive lava blocks; very angular; probably dacite at NW corner of resurgent dome.			R787-001
08:17:18 Apr/03/04	458	169	15.9434	145.6833	Lava block approximately 1 meter in length.			R787-002
08:19:38 Apr/03/04	458	163	15.9434	145.6833	Rock sample near point A0. Triangular cross-section. 10cm. Reddish brown coating. Port biobox. Z=457.5 [E Diamante - A0].	R787-RK-0001	SROF geo group (Stern)	
08:19:41 Apr/03/04	458	165	15.9434	145.6833	RK-0001 in port biobox.			R787-003
08:21:22 Apr/03/04	455	205	15.9434	145.6833	Talus slope of blocky lava.			R787-004
08:24:59 Apr/03/04	453	211	15.9434	145.6832	Lots of blocky rocks. This is a talus slope but outcrop is not far upslope.			
08:27:09 Apr/03/04	453	212	15.9434	145.6831	Outcrop of fractured lavas. These are quite blocky; reminiscent of the way that dacite fractures. White powdery sediment.			
08:28:39 Apr/03/04	456	206	15.9433	145.6830	White powdery sediment at the base of the large blocks of lava. There is a fish too.			R787-005
08:32:09 Apr/03/04	457	204	15.9433	145.6830	Stop to sample white powder behind boulder.			
08:32:56 Apr/03/04	457	205	15.9433	145.6830	Close up of the powdery sediment along the leeward side of block.			R787-006
08:33:38 Apr/03/04	457	204	15.9433	145.6830	Filamentous bacteria on the rock. Powdery white material on ground. Boulder has a brown Manganese stain about 1 mm thick.			
08:36:45 Apr/03/04	458	182	15.9433	145.6830	Doing White balance.			
08:39:39 Apr/03/04	456	178	15.9433	145.6829	Suction bacterial mat(?) into jar-5. Small Eh decrease so there could be low-level venting here. Quite viscous. Z=456. Eh still decreasing. No significant temperature anomaly. [E Diamante - A0].	R787-SS-J5-0002	Moyer	
08:41:31 Apr/03/04	458	201	15.9433	145.6830	Brown iron manganese oxide coating.			R787-007
08:45:56 Apr/03/04	458	196	15.9433	145.6829	Slurp sampling mat at base of block.			R787-008
08:46:49 Apr/03/04	458	193	15.9433	145.6829	Close up of slurp sample.			R787-009
08:49:07 Apr/03/04	458	197	15.9433	145.6829	Slurp sample placed into bottle 5.			R787-010
08:50:49 Apr/03/04	458	193	15.9433	145.6829	Bacterial mat along bottom left hand corner of rock.			R787-011
08:53:22 Apr/03/04	458	198	15.9433	145.6829	Bubbles escaping around cluster of acicular dark green crystals?			
08:54:28 Apr/03/04	458	198	15.9433	145.6829	Bubbles were observed coming out of this little structure in the bottom middle right of the frame.			R787-012
08:59:02 Apr/03/04	458	192	15.9433	145.6829	Stop sampling and look for another site.			

UTC	Z(m)	Hdg	Lat (N)	Long (E)	R787 Comments: E Diamante	Samples	PI	FrGrab
09:00:09 Apr/03/04	452	196	15.9433	145.6829	Continue heading up blocky talus slope.			
09:03:33 Apr/03/04	434	211	15.9428	145.6829	Blocky lava; possibly dacite.			R787-013
09:04:18 Apr/03/04	429	212	15.9427	145.6829	Blocky lava is covered with yellow brown sediment.			
09:06:51 Apr/03/04	435	349	15.9430	145.6826	Sediment covered slope with yellowish and white patches.			
09:06:58 Apr/03/04	435	332	15.9430	145.6826	Outcrop lacking sediment. Slope with white and yellow patches.			R787-014
09:09:12 Apr/03/04	440	224	15.9431	145.6826	Sediment covered slope; sandy grey material covered with yellowish patches; some burrows are suggested by exhumation of fresh sediment into mounds.			
09:13:07 Apr/03/04	453	264	15.9428	145.6831	Big yellow area about 1-2 m long covering rocks. Slight temperature anomaly. Rocks covered with barnacles. There are some crabs. This site has been dubbed "Barnacle beach".			
09:13:21 Apr/03/04	454	250	15.9428	145.6831	Bacterial mat area with some active low-level venting in the middle.			R787-015
09:14:11 Apr/03/04	457	248	15.9433	145.6828	Limpet and crabs among bacterial mat covered rocks.			R787-016
09:16:24 Apr/03/04	457	243	15.9430	145.6831	Shimmering water; barnacle and bacterial covered rocks.			R787-017
09:16:52 Apr/03/04	457	243	15.9433	145.6828	Close up of barnacle-covered rocks. Shimmering water is also seen. Limpets are found on the periphery. All the surrounding rocks are Mn stained.			R787-018
09:19:20 Apr/03/04	457	243	15.9433	145.6828	Crab amongst the barnacle covered lava blocks.			R787-019
09:20:34 Apr/03/04	457	242	15.9433	145.6827	Barnacle-covered rock from area of diffuse venting and bacterial mat. Z=457. Starboard biobox. [E Diamante - Barnacle Beach].	R787-Bio/Geo-0003	Tunncliffe	
09:21:27 Apr/03/04	457	244	15.9433	145.6827	Sampling barnacle covered rock.			R787-020
09:21:49 Apr/03/04	457	246	15.9433	145.6827	Sample R787-Bio/Geo-0003 in starboard biobox.			R787-021
09:23:53 Apr/03/04	457	246	15.9433	145.6828	Another barnacle-covered baseball-sized rock from this area of diffuse venting and bacterial mat. Starboard biobox. Z=457. [E Diamante - Barnacle Beach].	R787-Bio/Geo-0004	Tunncliffe	
09:24:34 Apr/03/04	457	243	15.9433	145.6828	Sampling R787 Bio/Geo-0004.			R787-022
09:24:49 Apr/03/04	457	242	15.9433	145.6828	R787-Bio/Geo-0004 in starboard biobox.			R787-023
09:26:52 Apr/03/04	456	233	15.9433	145.6828	Frame showing scale of barnacle covered rocks; 10 cm lasers on right side of large block.			R787-024
09:29:13 Apr/03/04	455	295	15.9433	145.6828	Barnacles on the larger rocks.			R787-025
09:30:32 Apr/03/04	456	286	15.9433	145.6828	Barnacles with scale.			R787-026
09:30:53 Apr/03/04	456	286	15.9433	145.6828	Close up of barnacle cirri.			R787-027
09:34:53 Apr/03/04	456	284	15.9433	145.6828	More barnacles.			R787-028
09:40:31 Apr/03/04	457	209	15.9433	145.6828	Barnacles on rock. Into starboard biobox. Z=457. [E Diamante - Barnacle Beach].	R787-Bio/Geo-0005	Tunncliffe	
09:41:14 Apr/03/04	457	214	15.9433	145.6828	Sampling R787 Bio/Geo-0005.			R787-029
09:41:36 Apr/03/04	457	214	15.9433	145.6828	R787 Bio/Geo-0005 in starboard biobox.			R787-030
09:41:46 Apr/03/04	457	213	15.9433	145.6828	R787 Bio/Geo-0005 in a different angle.			R787-031
09:43:52 Apr/03/04	457	214	15.9433	145.6828	Rock with small barnacles and gastropods. Starboard biobox. Z=457. [E Diamante - Barnacle Beach].	R787-Bio/Geo-0006	Tunncliffe	
09:44:28 Apr/03/04	457	215	15.9433	145.6828	Sampling R787-Bio/Geo-0006.			R787-032
09:45:05 Apr/03/04	457	207	15.9433	145.6828	Fourth rock with barnacles in the starboard side bio box. R787-Bio-Geo-0006.			R787-033
09:46:04 Apr/03/04	457	218	15.9433	145.6828	Unique behavior of barnacles. Almost as pretty as the rocks.			R787-034
09:47:16 Apr/03/04	457	214	15.9433	145.6828	Profile of barnacles.			R787-035
09:47:28 Apr/03/04	457	214	15.9433	145.6828	We are seeing a different species of limpet than the one at NW Rota 1. Also seeing a poly chaete.			

UTC	Z(m)	Hdg	Lat (N)	Long (E)	R787 Comments: E Diamante	Samples	PI	FrGrab
09:49:10 Apr/03/04	457	213	15.9433	145.6828	We are going to attempt collecting a crab.			
09:49:44 Apr/03/04	457	213	15.9433	145.6828	Doing gauges.			
09:52:34 Apr/03/04	457	255	15.9433	145.6828	Massive community of barnacles.			R787-036
09:55:18 Apr/03/04	456	159	15.9433	145.6828	Crab in lower right.			R787-037
09:56:16 Apr/03/04	457	193	15.9433	145.6828	Crab hunting. But no luck.			R787-038
09:58:23 Apr/03/04	457	152	15.9433	145.6828	Red shrimp amongst the barnacles.			R787-039
09:59:41 Apr/03/04	457	154	15.9433	145.6828	Shrimp and barnacles with scale.			R787-040
10:00:35 Apr/03/04	457	152	15.9433	145.6828	We are looking at a shrimp that has been caught in a barnacle.			
10:03:01 Apr/03/04	457	122	15.9433	145.6828	Our attempts to capture a crab failed. We are preparing to suction sample some microbial mat.			
10:04:43 Apr/03/04	453	185	15.9433	145.6828	We are in a blocky lava flow talus surface.			
10:07:32 Apr/03/04	457	244	15.9433	145.6828	We are measuring temperature amongst the rocks with the barnacles. It is a 2.4 degree temperature anomaly. At another location within a few cm's it is 4.3 degrees. It steadied at 4 degrees.			
10:10:24 Apr/03/04	457	244	15.9433	145.6828	Highest temperature recorded here was 4.0 degrees.			R787-041
10:13:55 Apr/03/04	457	235	15.9433	145.6828	We have lost camera control. We're initializing the camera.			
10:23:50 Apr/03/04	456	223	15.9433	145.6828	The camera is fixed. We are re-positioning to take more temperature measurements and suction microbial mat.			
10:25:09 Apr/03/04	457	219	15.9433	145.6828	Suction sample of filamentous mat into jar 6. Z=457. Sampled from a manganese oxide-stained altered lava. [E Diamante - Barnacle Beach].	R787-SS-J6-0007	Moyer	
10:25:36 Apr/03/04	457	218	15.9433	145.6828	Bacterial mat about to be slurped.			R787-042
10:26:10 Apr/03/04	457	218	15.9433	145.6827	Slurping the bacterial mat.			R787-043
10:29:19 Apr/03/04	457	214	15.9433	145.6828	Post-slurp with scratches from collector.			R787-044
10:30:54 Apr/03/04	456	210	15.9433	145.6827	Rock post-slurp.			R787-045
10:42:39 Apr/03/04	457	210	15.9433	145.6828	Bacterial mat collected into bottle 6.			R787-046
10:48:36 Apr/03/04	457	282	15.9433	145.6828	Looking for another location to continue sampling of the mat.			
10:49:14 Apr/03/04	457	257	15.9433	145.6828	Pre-slurp bacterial mat on rock.			R787-047
10:49:42 Apr/03/04	457	258	15.9434	145.6828	Suction sampling filamentous microbial mat into jar7. Z=457. Some biology also made its way into the jar. [E Diamante - Barnacle Beach].	R787-SS-J7-0008	Moyer	
10:50:04 Apr/03/04	457	257	15.9433	145.6828	Slurping mat with keen observer in the background.			R787-048
11:01:20 Apr/03/04	457	270	15.9433	145.6828	Bio sample into bottle 7.			R787-049
11:03:42 Apr/03/04	457	271	15.9433	145.6828	We are finished sampling at Barnacle Beach and are moving on towards A1.			
11:07:34 Apr/03/04	453	103	15.9432	145.6830	Moving the ship 100 m.			
11:07:41 Apr/03/04	453	121	15.9432	145.6830	More blocky talus and columnar structures. Eh is increasing slightly.			
11:08:41 Apr/03/04	449	111	15.9432	145.6831	Blocky talus with occasional columns.			R787-050
11:11:32 Apr/03/04	448	249	15.9431	145.6831	Broken big columns. Talus slope - no sight of venting.			
11:12:18 Apr/03/04	444	248	15.9430	145.6831	Pieces of massive lava flows. Dike rock. Blocky and columnar.			
11:12:20 Apr/03/04	443	249	15.9430	145.6830	Blocky columnar flow. Possibly a dike. More angular than rocks around Barnacle Beach.			R787-051
11:14:52 Apr/03/04	433	229	15.9427	145.6826	There is a fine layer of sediment on the talus. A bit of staining.			
11:15:49 Apr/03/04	427	229	15.9427	145.6826	We are slowing climbing up slopes.			
11:16:06 Apr/03/04	424	228	15.9427	145.6825	We have to an area with a lot of sediment.			

UTC	Z(m)	Hdg	Lat (N)	Long (E)	R787 Comments: E Diamante	Samples	PI	FrGrab
11:16:25 Apr/03/04	421	232	15.9426	145.6825	Large column along the way to A1.			R787-052
11:16:43 Apr/03/04	418	230	15.9426	145.6825	Small fish.			
11:18:07 Apr/03/04	409	229	15.9425	145.6824	The rocks here more like an outcrop. Vesicular type of lava. Fragmental rock.			
11:20:43 Apr/03/04	387	229	15.9423	145.6822	Slight drop in Eh. Some yellow staining on the sediment.			
11:21:04 Apr/03/04	384	230	15.9423	145.6821	Moving the ship another 100 m's.			
11:21:23 Apr/03/04	383	233	15.9423	145.6821	We are at a depth where the plume was pronounced.			
11:22:30 Apr/03/04	377	247	15.9422	145.6820	We are proceeding up slope. Seeing more outcrops - fragmentary rock. Some staining.			
11:22:57 Apr/03/04	374	273	15.9422	145.6820	Sulfur along the top of a vesicular lava outcrop.			R787-053
11:23:45 Apr/03/04	369	263	15.9422	145.6819	Some of the rocks are quite large.			
11:24:36 Apr/03/04	367	191	15.9421	145.6817	A lot of talus - very blocky. Lava flows with columnar jointing. We see a coral.			
11:24:37 Apr/03/04	367	189	15.9421	145.6817	Back to the columnar blocky flows. Not much vesicular outcrops anymore.			R787-054
11:25:32 Apr/03/04	367	195	15.9420	145.6817	Coral up close.			R787-055
11:26:50 Apr/03/04	364	197	15.9419	145.6817	Some massive blocks of lava. Pile of boulders and no sediment cover. We are 25 m's from the top.			
11:28:07 Apr/03/04	360	195	15.9418	145.6816	Small white or yellow corals or sponges?			R787-056
11:31:13 Apr/03/04	355	197	15.9414	145.6816	Perhaps little corals.			R787-057
11:32:14 Apr/03/04	352	182	15.9414	145.6815	We are still up within large blocks of lava. Seeing some sediment on the rocks.			
11:34:55 Apr/03/04	347	208	15.9410	145.6814	Seeing small corals all the way up the slope.			
11:36:00 Apr/03/04	346	215	15.9409	145.6813	Some type of coral and reef fish.			R787-058
11:38:09 Apr/03/04	340	246	15.9409	145.6812	We are continuing towards the top.			
11:40:20 Apr/03/04	335	294	15.9408	145.6809	We are starting to see shallow water fish.			
11:41:10 Apr/03/04	333	295	15.9408	145.6809	Fish.			R787-059
11:42:43 Apr/03/04	331	293	15.9408	145.6809	A lot more life on the rocks. Lots of little corals and some large coral. A crinoid on top of a "dandelion". Some calcium carbonate tubes on the rocks at high densities.			
11:44:04 Apr/03/04	330	272	15.9409	145.6808	Crinoid on a dandelion.			R787-060
11:49:29 Apr/03/04	330	266	15.9409	145.6808	Coral slightly out of focus.			R787-061
11:50:25 Apr/03/04	330	267	15.9409	145.6808	Dead fish.			R787-062
11:51:31 Apr/03/04	330	266	15.9409	145.6808	Hydrozoan.			R787-063
11:52:11 Apr/03/04	330	266	15.9409	145.6808	Looking around at the biology.			
11:53:28 Apr/03/04	330	267	15.9409	145.6808	Hydrozoan up close.			R787-064
11:54:24 Apr/03/04	330	267	15.9409	145.6808	Shrimp creeping behind a rock.			R787-065
11:54:50 Apr/03/04	330	267	15.9409	145.6808	Carrying on to the top.			
11:56:13 Apr/03/04	328	279	15.9409	145.6807	Crinoid.			R787-066
11:57:08 Apr/03/04	324	272	15.9409	145.6807	Beautiful basket stars.			
11:58:28 Apr/03/04	317	299	15.9409	145.6806	Basket stars.			R787-067
11:58:35 Apr/03/04	316	290	15.9409	145.6806	We are in a colony of basket stars. Some anemones are there as well. We are looking at an outcrop.			
12:00:03 Apr/03/04	319	275	15.9410	145.6806	Spider crab.			R787-068
12:00:23 Apr/03/04	319	276	15.9410	145.6806	Spider crab.			R787-069

UTC	Z(m)	Hdg	Lat (N)	Long (E)	R787 Comments: E Diamante	Samples	PI	FrGrab
12:01:44 Apr/03/04	319	294	15.9410	145.6806	Joints in a fan shape in this outcrop.			R787-070
12:02:22 Apr/03/04	319	277	15.9410	145.6806	Layered volcanoclastic with basket star on top.			R787-071
12:02:28 Apr/03/04	319	278	15.9410	145.6806	Basket star on top of volcanoclastic outcrop.			R787-072
12:02:29 Apr/03/04	319	277	15.9410	145.6806	Volcanoclastic outcrops and huge basket stars.			
12:07:24 Apr/03/04	319	315	15.9410	145.6806	Trying to pick up a massive piece of volcanoclastic rock - but it is very soft and breaks apart.			
12:10:14 Apr/03/04	319	302	15.9410	145.6806	Trying to sample from the outcrop with basket stars cheering us on.			R787-073
12:12:44 Apr/03/04	319	316	15.9410	145.6806	Basket star fish up close.			R787-074
12:13:01 Apr/03/04	319	318	15.9410	145.6806	We are continuing to try for a piece of altered rock.			
12:15:30 Apr/03/04	319	276	15.9410	145.6806	Altered volcanoclastic rock with biology (basket star). Z=319. Piece is about 20cm - long triangular. Placed in the boot. [E Diamante].	R787-RK-0009	SROF geo group (Stern)	
12:16:48 Apr/03/04	319	284	15.9410	145.6806	Sample R787 rk-0009.			R787-075
12:17:32 Apr/03/04	320	304	15.9410	145.6806	Taking video of the area.			
12:22:09 Apr/03/04	315	222	15.9409	145.6805	Basket stars as far as the eye can see.			
12:23:05 Apr/03/04	313	253	15.9409	145.6804	Basket star ridge.			R787-076
12:23:29 Apr/03/04	314	248	15.9409	145.6805	Echinoderm heaven (3 classes).			
12:23:58 Apr/03/04	314	250	15.9409	145.6804	Crinoid and sea urchin.			R787-077
12:24:18 Apr/03/04	314	253	15.9409	145.6805	Crinoid.			R787-078
12:26:05 Apr/03/04	314	258	15.9409	145.6805	King of the hill basket star.			R787-079
12:26:41 Apr/03/04	314	258	15.9409	145.6805	Fiddle head on a basket star.			R787-080
12:27:58 Apr/03/04	312	286	15.9408	145.6805	The top of the hill is at 312 m. We are going to head north to cover another part of the slope where we saw the vent.			
12:30:03 Apr/03/04	312	1	15.9409	145.6805	Moving the ship 100 m ahead of our track.			
12:30:42 Apr/03/04	316	4	15.9410	145.6806	Moving ship 100 m N of ROV position.			
12:31:30 Apr/03/04	319	305	15.9411	145.6806	Particulate matter in the water with cobble size rocks on sediment surface at 323 m water depth. May be plume near by?			
12:34:27 Apr/03/04	328	348	15.9413	145.6805	Heading NW at 328 m water depth. Still particulate matter in water and he is steady at 145 mV.			
12:43:05 Apr/03/04	338	359	15.9426	145.6807	We are stopping at the top to collect a rock.			
12:44:22 Apr/03/04	338	142	15.9425	145.6807	Picking up a rock approximately 10cm in diameter. Has a small coral on it. Placed it in the boot. Z=338. [E Diamante].	R787-RK-0010	SROF geo team (Stern)	
12:46:23 Apr/03/04	338	128	15.9425	145.6807	Grabbing sample RK-0010.			R787-081
12:46:58 Apr/03/04	338	126	15.9425	145.6807	Sample R787 RK-0010.			R787-082
12:48:41 Apr/03/04	338	130	15.9425	145.6807	Another rock (~ 10cm) which is fresher and darker than previous sample. Z=338. In the boot in front of the other rock samples. [E Diamante].	R787-RK-0011	SROF geo team (Stern)	
12:52:17 Apr/03/04	337	120	15.9425	145.6807	Sampling RK-0011.			R787-083
12:52:41 Apr/03/04	338	127	15.9425	145.6807	Sample RK-0011.			R787-084
12:53:56 Apr/03/04	338	129	15.9425	145.6807	Boot.			R787-085
12:54:31 Apr/03/04	337	125	15.9425	145.6807	We need to move the ship 100 m north of where the ROV is now and move downslope from there.			
12:55:21 Apr/03/04	336	332	15.9425	145.6807	We are on a sediment bench area. Most rocks are broken up.			
12:56:31 Apr/03/04	336	322	15.9425	145.6806	Checking gauges.			
13:01:09 Apr/03/04	346	229	15.9428	145.6805	That's a nice coral.			R787-086

UTC	Z(m)	Hdg	Lat (N)	Long (E)	R787 Comments: E Diamante	Samples	PI	FrGrab
13:01:16 Apr/03/04	346	252	15.9428	145.6805	Nice coral. With crinoids and ophiuroids.			
13:02:08 Apr/03/04	350	81	15.9430	145.6807	Plenty of yellow staining near the top of the flow.			R787-087
13:02:09 Apr/03/04	350	83	15.9430	145.6807	We are in an area of much yellow staining.			
13:02:42 Apr/03/04	353	98	15.9430	145.6809	More rocks downslope. Quite a bit of sediment on the rocks.			
13:04:09 Apr/03/04	359	321	15.9432	145.6810	We are encountering more coral. Going down to 370m and then move along the contour.			
13:05:09 Apr/03/04	361	313	15.9432	145.6809	As we descend we see more rock with pockets of sediment and scattered coral. Vertically extruded lavas.			
13:05:18 Apr/03/04	362	315	15.9432	145.6809	Blocky vesicular flow surrounded by sediment pockets.			R787-088
13:08:04 Apr/03/04	371	307	15.9435	145.6808	We are at 370 meters and we will start going back towards the SE following the contour.			
13:12:36 Apr/03/04	372	135	15.9435	145.6810	We are moving on a 140-degree bearing to find the wall with the evidence of venting.			
13:12:54 Apr/03/04	372	140	15.9435	145.6811	Anemone.			R787-089
13:14:11 Apr/03/04	372	136	15.9433	145.6813	The same terrain as before. Occasional benches and sedimented areas.			
13:16:33 Apr/03/04	373	152	15.9430	145.6816	Seeing some staining and shimmering. More barnacles and limpets. We think we are seeing chimneys. Eh is dropping to 91 mV.			
13:17:14 Apr/03/04	376	207	15.9430	145.6816	Community of barnacles.			R787-090
13:18:07 Apr/03/04	378	223	15.9430	145.6817	Red crab and barnacles.			R787-091
13:20:37 Apr/03/04	379	268	15.9429	145.6817	2-meter tall sulfide chimneys.			R787-092
13:21:41 Apr/03/04	380	187	15.9429	145.6817	2 m high sulfide chimneys up slope.			
13:22:40 Apr/03/04	379	224	15.9429	145.6817	We are going to collect a sample and then do a survey of the area for active chimneys.			
13:24:12 Apr/03/04	380	280	15.9428	145.6818	Two groups (10 meters apart) of chimneys orthogonal to the slope - does not appear to be focused venting. White material possibly bacterial mats.			
13:25:05 Apr/03/04	380	210	15.9429	145.6818	Chimney structures.			R787-093
13:25:13 Apr/03/04	381	208	15.9429	145.6818	Crab and barnacles at base of chimneys.			R787-094
13:25:58 Apr/03/04	380	216	15.9429	145.6817	The chimneys appear to have limpets and mats on them. They taper at the top to a few cm's. We are going to try sampling them.			
13:25:58 Apr/03/04	380	216	15.9429	145.6817	Chimney line.			R787-095
13:26:45 Apr/03/04	379	220	15.9429	145.6817	Piece of sulfide chimney. Placed in port biobox. Z=379. This chimney is ~2m high and ~10cm wide at the top. Looks fairly old with manganese coating on the outside. [E Diamante - Black Forest].	R787-SF-0012	SROF geo group (de Ronde)	
13:29:00 Apr/03/04	379	222	15.9429	145.6817	Attempting to pull off top of spire.			R787-096
13:29:41 Apr/03/04	379	204	15.9429	145.6817	Iron Manganese spire top. Sample RK-0012.			R787-097
13:32:33 Apr/03/04	380	267	15.9429	145.6818	Fallen chimneys.			R787-098
13:32:44 Apr/03/04	380	266	15.9429	145.6818	Knocked over chimney.			R787-099
13:33:11 Apr/03/04	380	266	15.9429	145.6817	Close up of base of fallen chimney.			R787-100
13:34:35 Apr/03/04	380	271	15.9429	145.6818	One of the lines of spires is due west.			
13:34:39 Apr/03/04	380	279	15.9429	145.6818	Line of spires striking due west.			R787-101
13:35:20 Apr/03/04	378	261	15.9429	145.6817	Moving up slope. We can see evidence of diffuse venting such as microbial mats. We are looking for some active focused venting now. This is big boy.			
13:36:28 Apr/03/04	376	263	15.9428	145.6817	Single 2 m spire.			R787-102
13:36:34 Apr/03/04	376	259	15.9428	145.6817	Spires around block.			R787-103
13:37:31 Apr/03/04	376	259	15.9429	145.6817	Spires seem to have grown around this blocky boulder.			R787-104

UTC	Z(m)	Hdg	Lat (N)	Long (E)	R787 Comments: E Diamante	Samples	PI	FrGrab
13:38:40 Apr/03/04	373	268	15.9428	145.6817	The tallest spire appears to be ~4m tall. Growing around boulders. There are several chimneys. Cornell wants another one. 4 or 5 locations with chimney complexes up to 3-4 m high. Eh is 80 mV.			
13:40:12 Apr/03/04	371	266	15.9428	145.6817	Slightly bulbous on top. Almost trying to grow beehive chimneys.			R787-105
13:41:09 Apr/03/04	369	199	15.9428	145.6817	At least 2 m tall group of chimneys.			R787-106
13:41:27 Apr/03/04	369	231	15.9428	145.6816	Can see lamellations on the chimneys. We are seeing very large snails (~5 cm). They appear to be clustered (25-30) right over diffuse flow.			
13:42:07 Apr/03/04	369	218	15.9428	145.6816	Giant snails above and below flange at diffuse venting site.			R787-107
13:42:43 Apr/03/04	369	206	15.9428	145.6817	Snails with scale.			R787-108
13:45:45 Apr/03/04	365	262	15.9428	145.6816	It is actually a field of chimneys that used to be very hot.			
13:48:04 Apr/03/04	354	277	15.9428	145.6815	Top of a five or six meter chimney (saith Cornell).			R787-109
13:49:33 Apr/03/04	349	234	15.9428	145.6815	We are continuing to see many spires and evidence of hydrothermal venting either diffuse or previously focused. Microbial mats. More large snails.			
13:50:22 Apr/03/04	349	263	15.9427	145.6814	Diffuse venting with snails.			R787-110
13:51:51 Apr/03/04	349	256	15.9427	145.6815	These chimneys were heavily active.			R787-111
13:53:05 Apr/03/04	346	259	15.9427	145.6814	Chimney and juvenile twigs.			R787-112
13:53:07 Apr/03/04	346	260	15.9427	145.6814	We have found some focused venting and evidence of the plume in the distance. A whole forest of chimneys and many of them are venting.			
13:53:20 Apr/03/04	345	239	15.9427	145.6814	What can I say?			R787-113
13:54:33 Apr/03/04	346	177	15.9428	145.6814	Actively venting chimney.			R787-114
13:56:03 Apr/03/04	346	179	15.9428	145.6813	Fish and chimneys.			R787-115
13:58:20 Apr/03/04	345	253	15.9427	145.6815	We are going back to try and sample the top of one of these chimneys. There are also a large number of snails.			
13:59:29 Apr/03/04	345	253	15.9427	145.6814	Diamante Forest chimneys with small fish.			R787-116
14:00:03 Apr/03/04	344	231	15.9427	145.6814	We are in front of quite a large structure with the most vigorous venting we have seen so far.			
14:01:51 Apr/03/04	344	159	15.9427	145.6814	Diamante Forest black smoker chimney on the side of a 3-5 meter high structure.			R787-117
14:03:13 Apr/03/04	344	166	15.9427	145.6814	Collecting a triplet of chimney tops. Port biobox. At the most intense flow we have seen in the area. Chimney named Black Diamante(?). ~ 25cm wide before it went into the biobox but broke. Z=344. [E Diamante - Black Forest].	R787-SF-0013	SROF geo team (de Ronde)	
14:05:19 Apr/03/04	345	172	15.9427	145.6814	Black Diamante chimney.			R787-118
14:09:42 Apr/03/04	345	173	15.9427	145.6814	Sample from Black Diamante chimney.			R787-119
14:14:21 Apr/03/04	348	226	15.9427	145.6814	Looking at base of chimneys for snails to sample.			
14:15:35 Apr/03/04	349	268	15.9427	145.6814	Mat covered sulfide talus.			R787-120
14:15:47 Apr/03/04	349	244	15.9427	145.6814	Bubbles! Tiny bubbles coming from a small vent. We'll call it Don Ho or the Don.			
14:17:05 Apr/03/04	349	235	15.9427	145.6814	Taking a closer look at a small vent with a stream of bubbles coming from a "spigot" on top.			
14:17:12 Apr/03/04	349	243	15.9427	145.6814	Small venting chimney at the base of a larger structure.			R787-121
14:19:45 Apr/03/04	349	195	15.9427	145.6814	The small vent appears to be a black anhydrite. It has a small black cap.			
14:19:49 Apr/03/04	349	193	15.9427	145.6814	Small venting chimney.			R787-122
14:19:55 Apr/03/04	349	192	15.9427	145.6814	Tiny chimney with a stream of bubbles escaping from the top.			R787-123
14:22:21 Apr/03/04	349	192	15.9427	145.6814	Taking a closer look at the lower side of the vent. There is a white mat around it.			
14:22:44 Apr/03/04	349	191	15.9427	145.6814	White mat at the base of the tiny bubbling chimney (Don Ho).			R787-124

UTC	Z(m)	Hdg	Lat (N)	Long (E)	R787 Comments: E Diamante	Samples	PI	FrGrab
14:25:21 Apr/03/04	349	186	15.9427	145.6814	Far away view of area with tiny bubbling chimney.			R787-125
14:28:48 Apr/03/04	348	203	15.9427	145.6814	The snails have spines on their shells.			
14:29:52 Apr/03/04	348	204	15.9427	145.6814	Snails at Don Ho chimney.			R787-126
14:30:46 Apr/03/04	348	203	15.9427	145.6814	Seeing what might be mussels.			
14:32:37 Apr/03/04	349	201	15.9427	145.6814	Suctioned one spiny snail with the sampler and placed it in the biobox. Z=349. Near Don Ho (Bubbles). [Verena logged samples R787-0014 thru R787-0020 as one sample bio-14]. [E Diamante - Diamante Forest].	R787-Bio-0014	Tunncliffe	
14:35:30 Apr/03/04	349	201	15.9427	145.6814	Another snail suctioned into the biobox. Z=349. Near Don Ho. [E Diamante - Diamante Forest].	R787-Bio-0015	Tunncliffe	
14:37:56 Apr/03/04	349	205	15.9427	145.6814	Two snails in one suction! One spiny and one smooth. Z=349. Near Don Ho. [E Diamante - Diamante Forest].	R787-Bio-0016	Tunncliffe	
14:40:23 Apr/03/04	349	211	15.9427	145.6814	Another smooth snail. Z=348.7. Near Don Ho. [E Diamante - Diamante Forest].	R787-Bio-0017	Tunncliffe	
14:42:53 Apr/03/04	349	202	15.9427	145.6814	Two snails. Z=349. Near Don Ho. [E Diamante - Diamante Forest].	R787-Bio-0018	Tunncliffe	
14:45:07 Apr/03/04	349	200	15.9427	145.6814	One more snail. Z=349. Near Don Ho. [E Diamante - Diamante Forest].	R787-Bio-0019	Tunncliffe	
14:45:22 Apr/03/04	349	200	15.9427	145.6814	Sampling snails at Don Ho chimney.			R787-127
14:47:14 Apr/03/04	349	200	15.9427	145.6814	Another snail. Z=349. Near Don Ho. [E Diamante - Diamante Forest].	R787-Bio-0020	Tunncliffe	
14:49:25 Apr/03/04	349	202	15.9427	145.6814	Close up of snails at Don Ho chimney.			R787-128
15:00:08 Apr/03/04	348	192	15.9427	145.6814	Suction sampling white organic material from around the snails into jar 3. Start=1503 Stop=1507 Z=349. Near Don Ho (Bubbles)- near the base of Diamante Chimney. [E Diamante - Diamante Forest].	R787-J3-0021	Juniper	
15:07:43 Apr/03/04	348	192	15.9427	145.6814	Flushing hose of sampler and then we'll continue on the exploration of the vent.			
15:10:26 Apr/03/04	348	110	15.9427	145.6815	Tether management first and then we'll return to explore.			
15:20:18 Apr/03/04	373	294	15.9427	145.6818	We are back on the bottom after doing some tether management.			
15:22:52 Apr/03/04	356	241	15.9428	145.6815	Intersected line of chimneys at 360 m depth and turning to W-SW to follow chimneys upslope. These chimneys are mostly inactive.			
15:24:00 Apr/03/04	349	306	15.9427	145.6815	Now we are at the active chimneys. This is Black Diamante chimney.			
15:24:46 Apr/03/04	352	314	15.9426	145.6815	We are looking at a small active chimney that is 5 m south of Black Diamante. Lots of shimmering and microbial "popcorn".			
15:24:48 Apr/03/04	352	314	15.9426	145.6815	Another venting chimney about 5 meters down slope from Black Diamante and facing north.			R787-129
15:26:56 Apr/03/04	351	322	15.9427	145.6815	Now we are going to head upslope more (where we have not been before). We see lots of chimneys. The whole chimney field is called "Diamante Forest". Black Diamante is ahead and to the right.			
15:28:43 Apr/03/04	345	289	15.9426	145.6814	Moving upslope to the west over the top of very tall semi-active chimneys. This chimney spire is 9 m tall. It is very active and is pouring out grey smoke from the top.			
15:28:55 Apr/03/04	344	289	15.9426	145.6814	Mosaic up the structure we are calling Five Towers.			R787-130
15:29:08 Apr/03/04	342	298	15.9426	145.6814	Mosaic up the structure we are calling Five Towers.			R787-131
15:29:33 Apr/03/04	341	304	15.9427	145.6814	Mosaic up the structure we are calling Five Towers.			R787-132
15:29:38 Apr/03/04	341	302	15.9427	145.6814	Mosaic up the structure we are calling Five Towers.			R787-133
15:30:08 Apr/03/04	340	348	15.9427	145.6814	There are 5 different towers at the top. They look like beehives. This chimney is called Five Towers. This is a good fluid sampling target. It is the biggest chimney we have seen so far.			
15:31:59 Apr/03/04	341	47	15.9427	145.6814	Looking at the other side of Five Towers.			
15:32:05 Apr/03/04	341	45	15.9427	145.6814	Back side of Five Towers chimney.			R787-134
15:34:44 Apr/03/04	345	263	15.9426	145.6814	Five Towers is behind us now. We are heading upslope (west) after looking north and south.			

UTC	Z(m)	Hdg	Lat (N)	Long (E)	R787 Comments: E Diamante	Samples	PI	FrGrab
15:35:28 Apr/03/04	346	284	15.9426	145.6813	Seeing little anemones and soft corals on and around inactive chimneys.			
15:35:47 Apr/03/04	346	276	15.9427	145.6813	Soft corals on an extinct chimney.			R787-135
15:37:04 Apr/03/04	343	269	15.9426	145.6812	There are lots of small extinct chimneys. Many only a meter high or less. Going to set down and sample and old chimney.			
15:38:18 Apr/03/04	345	276	15.9426	145.6812	Extinct chimney.			R787-136
15:39:10 Apr/03/04	345	273	15.9426	145.6812	Sitting in front of a small extinct chimney covered with hydroids and small soft corals. There is a little manganese crust. The sulfide is yellow and red and black. We are going to sample a piece of this.			
15:39:22 Apr/03/04	345	274	15.9426	145.6812	Extinct chimney with some soft corals.			R787-137
15:42:07 Apr/03/04	345	279	15.9426	145.6812	Attempting to sample piece of extinct chimney.			R787-138
15:42:12 Apr/03/04	345	274	15.9426	145.6812	Sulfide sample from extinct chimney. Put into boot. 20 cm long and 10cm wide and cone shaped. Weathered knarly and probably pyrite marcasite chimney that is mostly infilled in the center. Some manganese coating. Some yellow stain. Z=274. [E Diamante - Black Forest].	R787-SF-0022	SROF geo team (de Ronde)	
15:42:52 Apr/03/04	345	274	15.9426	145.6812	Fresh face of sampled chimney with visible conduit.			R787-139
15:43:48 Apr/03/04	345	269	15.9426	145.6812	Weathered extinct sulfide sample.			R787-140
15:44:59 Apr/03/04	345	270	15.9426	145.6812	Broken face of extinct chimney sample.			R787-141
15:47:35 Apr/03/04	345	270	15.9426	145.6812	We are 24 m west southwest of Black Diamante.			
15:48:24 Apr/03/04	343	274	15.9426	145.6812	We are going to continue upslope (west-southwest).			
15:49:56 Apr/03/04	340	283	15.9426	145.6812	Looks like we might be out of the line of chimneys. Oh maybe not. There are some more dead chimneys 3-4 m high.			
15:51:00 Apr/03/04	341	284	15.9425	145.6811	Continuing upslope. Blocky lava talus. No chimneys in sight.			
15:54:05 Apr/03/04	338	250	15.9425	145.6810	Going to move the ship SW 50 m so we can explore the summit of this cone.			
15:58:53 Apr/03/04	339	291	15.9424	145.6810	Waiting for the ship to move so we can continue upslope to the top of the cone.			
15:59:36 Apr/03/04	339	269	15.9424	145.6810	On this NE slope of the cone the line of dead chimneys seems to extend between 330-370 m and the active chimneys are within 340-350 m. But we haven't yet looked below 370 m along the chimney trend. The line of chimneys is very narrow and linear.			
16:03:02 Apr/03/04	344	239	15.9425	145.6806	According to the navigation we are near where a rock sample was taken earlier in the dive.			
16:04:13 Apr/03/04	340	230	15.9425	145.6805	Haven't seen any chimneys in a while. Now we see basket stars. The winds are up around 25 knots. Will have to keep an eye on them. Lava flows are almost sheet like up here.			
16:06:06 Apr/03/04	341	263	15.9423	145.6805	We are going to turn NE and head downhill now so we can cover some new ground. We plan to go down to 350 m depth find the chimney line again and then follow the chimney line downslope to see how far it extends.			
16:12:25 Apr/03/04	346	45	15.9428	145.6810	Still heading downslope. No chimneys in sight. Now going to turn a little more to the east.			
16:15:08 Apr/03/04	351	135	15.9430	145.6812	Now we are going to turn to SE at 350 m to intersect the line of chimneys.			
16:16:29 Apr/03/04	356	161	15.9429	145.6814	First chimney is sight. It is dead.			
16:18:28 Apr/03/04	359	199	15.9427	145.6815	Passing by Five Meter chimney target. Driving north to south across the line of chimneys. See white staining on the chimneys. Keeping at the same depth driving south to see how wide the line of venting is. All diffuse venting here at depth 355-360.			
16:20:59 Apr/03/04	354	217	15.9425	145.6815	We seem to be out of the chimneys. Created nav target "South Edge" to mark south edge of chimney line.			
16:22:38 Apr/03/04	351	271	15.9424	145.6814	Now we are going to go back to the chimney line and follow it downslope to see how far it goes to the east.			

UTC	Z(m)	Hdg	Lat (N)	Long (E)	R787 Comments: E Diamante	Samples	PI	FrGrab
16:24:21 Apr/03/04	354	21	15.9425	145.6814	Coming back into the chimney field. So we will move the "South Edge" nav target to this location. Now we are turning to head downslope.			
16:26:37 Apr/03/04	360	353	15.9426	145.6816	Turning north to get in the middle of the chimney line. Then will follow it downslope.			
16:27:45 Apr/03/04	356	290	15.9427	145.6815	We are on the chimney line. Turning to look upslope. There are lots of inactive chimneys here. Depth is 358 m. Now turning to move downslope to the east-northeast.			
16:30:18 Apr/03/04	367	82	15.9429	145.6816	See dead chimneys downslope. These are probably ones we have seen before because there are nav targets nearby. Depth is 371 m. This is about where we started seeing them before.			
16:33:08 Apr/03/04	383	64	15.9429	145.6818	We are now at 380 m and there is a little diffuse venting down here. The distance between Five Meter Chimney and South Edge is 23 meters. That is width of the chimney line.			
16:34:25 Apr/03/04	385	138	15.9428	145.6818	There is a lot of sediment on the slope here. Still some signs of diffuse flow. No chimneys though.			
16:36:19 Apr/03/04	400	55	15.9429	145.6820	We are down at 400m. Looks like we are out of the chimneys and the lower limit is 370. So the chimneys are between 330-370 m. The line is narrow and linear so there must be some structural control but it is not obvious what that is.			
16:37:59 Apr/03/04	401	304	15.9430	145.6819	Going to set down to take a closer look at the sediment here.			
16:41:02 Apr/03/04	402	306	15.9430	145.6819	Sediment looks like gravel of different colors (yellow and white).			
16:42:09 Apr/03/04	416	307	15.9430	145.6819	Fish hiding in the sand.			R787-142
16:42:35 Apr/03/04	402	306	15.9430	145.6819	Now we will go back upslope to around 345 m and then we will contour around to the southeast.			
16:46:32 Apr/03/04	395	236	15.9429	145.6819	Going upslope back up along the chimney line to 345 m.			
16:49:07 Apr/03/04	355	286	15.9427	145.6816	See signs of dead chimneys and diffuse venting now.			
16:50:05 Apr/03/04	350	301	15.9427	145.6815	This is the chimney where we collected the snails.			
16:51:57 Apr/03/04	348	306	15.9426	145.6812	More dead chimneys. Going upslope a little more.			
16:52:45 Apr/03/04	345	225	15.9425	145.6811	Adding target "SW edge" at the upslope extent of the chimneys. We are up at 345 m. We are now trying to stay at this depth facing upslope and lateraling around to the south.			
16:54:46 Apr/03/04	345	184	15.9421	145.6812	Got out of the chimneys quickly once we started heading south.			
16:56:27 Apr/03/04	343	226	15.9418	145.6813	Going to move the ship to the south and raising the cage a bit. Winds have come down so that is good.			
16:58:53 Apr/03/04	344	248	15.9416	145.6813	Repositioning ship.			
17:01:09 Apr/03/04	344	193	15.9415	145.6813	Continuing survey moving south at depth of 345 m looking for further chimneys.			
17:02:01 Apr/03/04	345	148	15.9414	145.6813	Blocky lavas as talus slope some quite large (2+ m) lightly coated with sediment.			
17:04:24 Apr/03/04	345	262	15.9412	145.6814	Following slope around to the south at 345 m depth on a slope of blocky angular talus with some pieces of sheet flow that have columnar jointed sides. No sign of sulfides.			
17:08:18 Apr/03/04	344	186	15.9410	145.6814	Further blocky talus slope with blocks up to several m in diameter. Could this be a flow that is broken up and this in-situ? Slope less steep as we go south.			
17:12:06 Apr/03/04	343	185	15.9407	145.6815	Large broken blocks of lava covering the slope. Still heading south. Massive lava flows. Blocks typically 1m across.			
17:13:24 Apr/03/04	343	152	15.9406	145.6818	At this position are due east of where we saw the basket stars on the summit. Here see 3 m by 1 m size blocks.			
17:16:47 Apr/03/04	344	101	15.9407	145.6819	Mostly in place flow surface but broken up.			R787-143
17:16:51 Apr/03/04	344	99	15.9407	145.6819	Here the slope appears to be a broken up flow surface.			
17:20:24 Apr/03/04	345	152	15.9407	145.6822	Continue to see blocky lavas with some soft corals on them. Appears to be same lava that have seen from the outset of this traverse.			
17:21:47 Apr/03/04	346	115	15.9406	145.6823	Color test without the blue.			R787-144

UTC	Z(m)	Hdg	Lat (N)	Long (E)	R787 Comments: E Diamante	Samples	PI	FrGrab
17:25:37 Apr/03/04	347	218	15.9402	145.6823	Now looking like talus as opposed to broken lava flows seen up until now. Greater range in size of blocks and smaller too.			
17:26:07 Apr/03/04	345	202	15.9401	145.6823	Some smaller talus chunks.			R787-145
17:30:12 Apr/03/04	347	253	15.9398	145.6821	Small blocks of talus on slope. Little animals. Perhaps more sediment between the blocks? Much smaller block size here (10 cm across). Definite talus slope.			
17:30:20 Apr/03/04	347	274	15.9398	145.6821	Another slope of small blocks of talus. It seems to be slightly older.			R787-146
17:33:28 Apr/03/04	344	268	15.9396	145.6819	Heading almost west now to the south side of the cone. Talus blocks 0.5-1.0m across.			
17:35:47 Apr/03/04	345	259	15.9395	145.6817	Amount of sediment appears to be increasing as we swing around to the west. End of tether so moving ship now.			
17:35:54 Apr/03/04	344	250	15.9394	145.6817	Amount of sediment seems to be increasing.			R787-147
17:40:59 Apr/03/04	346	261	15.9395	145.6817	Moving again. Continue to see talus slope with smaller (<10 cm) cobbles on sandy slope.			
17:42:09 Apr/03/04	345	265	15.9394	145.6816	See finer sand in the slope here. Appears relatively recent lava flow covering NE side of the slope and south slope more degraded.			
17:47:19 Apr/03/04	347	292	15.9393	145.6811	Continuing to follow the slope on the south side of the cone. See talus with more sediment from sand and gravel up to blocks of lava 1 m across.			
17:49:34 Apr/03/04	346	290	15.9394	145.6810	Little fish among the talus.			R787-148
17:51:00 Apr/03/04	347	270	15.9394	145.6809	A small rockfish.			R787-149
17:51:52 Apr/03/04	347	270	15.9394	145.6809	See nice red fish in rock.			
17:53:24 Apr/03/04	345	0	15.9395	145.6807	Heading is NW so getting around the SW side of the cone heading up the saddle between the cone to the east we have surveyed and another west of here.			
17:56:54 Apr/03/04	342	345	15.9397	145.6805	Very steep cliff of massive lava flow. Marked as "Massive lava".			
17:56:57 Apr/03/04	342	351	15.9397	145.6805	Large massive flow. A 5m rise or so.			R787-150
17:58:54 Apr/03/04	346	30	15.9399	145.6803	Continue to see massive lava flow. Approx 15 m thick. Very impressive and quite different to earlier with talus and sediment. Heading NE.			
18:00:01 Apr/03/04	347	37	15.9400	145.6803	Large and thick lava flow.			R787-151
18:01:13 Apr/03/04	345	19	15.9401	145.6803	Northern end of the massive flow. Then back into thick sediment with few blocks. Lots of sediment here.			
18:02:20 Apr/03/04	349	316	15.9401	145.6803	Back into thick sediment past the lava flow.			R787-152
18:08:16 Apr/03/04	345	313	15.9404	145.6801	Thick flow of lava.			
18:08:51 Apr/03/04	345	291	15.9404	145.6800	Another thick flow.			R787-153
18:09:30 Apr/03/04	347	271	15.9404	145.6800	Water a bit turbid. See massive lava flows with sediment slope below it.			
18:11:05 Apr/03/04	348	314	15.9404	145.6799	Steep wall of outcropping lava. Perhaps 8 m tall.			
18:13:44 Apr/03/04	346	344	15.9406	145.6797	Small sponges or corals.			R787-154
18:16:22 Apr/03/04	344	2	15.9408	145.6796	Massive lava outcrop. Heading NW. See lots of blocks and very jointed.			
18:16:53 Apr/03/04	344	37	15.9408	145.6796	Another lava outcropping.			R787-155
18:18:54 Apr/03/04	347	346	15.9409	145.6795	Back into slope of mixed sediment and talus blocks.			
18:20:49 Apr/03/04	345	39	15.9411	145.6796	Crossing a sediment slope to another lava outcrop. Heading as been due north.			
18:22:35 Apr/03/04	346	348	15.9413	145.6795	Now in slope of rippled sediment.			
18:26:40 Apr/03/04	347	308	15.9413	145.6795	Yellow hydroid.			R787-156
18:29:02 Apr/03/04	344	308	15.9414	145.6795	Talus slope with more sand here. Coming up on the strike of the chimneys on the western side of the summit.			
18:30:47 Apr/03/04	348	283	15.9414	145.6794	Slope looks 'old' with sediments covering boulders.			

UTC	Z(m)	Hdg	Lat (N)	Long (E)	R787 Comments: E Diamante	Samples	PI	FrGrab
18:30:53 Apr/03/04	348	281	15.9414	145.6793	Very old slope.			R787-157
18:35:08 Apr/03/04	347	22	15.9418	145.6795	Heading turning to more NW coming around to the north side of the cone.			
18:36:40 Apr/03/04	346	50	15.9418	145.6796	View of old naval shell?			R787-158
18:37:13 Apr/03/04	347	33	15.9418	145.6797	Some debris.			R787-159
18:37:18 Apr/03/04	347	32	15.9418	145.6797	Found what looks like a shell casing? 10 cm bore?			
18:38:15 Apr/03/04	347	31	15.9418	145.6797	Naval shell with a soft coral growing on it.			R787-160
18:39:43 Apr/03/04	347	32	15.9418	145.6797	One more view of the shell.			R787-161
18:46:41 Apr/03/04	347	34	15.9419	145.6797	Close up view of naval shell.			R787-162
18:48:38 Apr/03/04	346	56	15.9419	145.6797	Picked up the naval shell and will attempt to bring it on board. Continuing on the survey and see old slopes with sediment covering rocks.			
18:50:51 Apr/03/04	347	11	15.9421	145.6798	Rock is mostly covered by sediment. Quite an old slope compared to the east side of the summit. Very old looking surface with almost a crust on the surface of the sediments. NW slope of the summit area.			
18:51:07 Apr/03/04	348	331	15.9422	145.6798	An old sediment covered slope.			R787-163
18:51:40 Apr/03/04	349	11	15.9422	145.6798	Another grab of the very old NW slope.			R787-164
18:52:16 Apr/03/04	349	32	15.9423	145.6798	No lava blocks here all gravel and sand. Pockmarked surface.			
18:53:21 Apr/03/04	347	94	15.9423	145.6799	Going to take suction sample of very fine sediment here in Jar #4.			
18:56:23 Apr/03/04	349	128	15.9423	145.6799	Area to be suction sampled for sediments.			R787-165
18:59:56 Apr/03/04	349	132	15.9423	145.6799	Suction sample of sediments into jar J2 (at position 4). Z=349. Still circling the cone on the NE side of the caldera. [E Diamante].	R787-SS-JJ2-0023	Juniper	
19:07:00 Apr/03/04	346	57	15.9423	145.6799	Almost completed the tour around the cone at 345m. We are moving back to the venting chimneys where we plan to do a plankton tow. After that we will move to the next cone if the weather permits it.			
19:11:03 Apr/03/04	342	59	15.9426	145.6804	Frame grab computer test.			R787-166
19:12:42 Apr/03/04	339	86	15.9427	145.6806	Frame grabber computer was reset due to graphical glitches.			
19:21:09 Apr/03/04	346	80	15.9424	145.6810	Soft coral.			R787-167
19:21:30 Apr/03/04	348	68	15.9424	145.6810	Spotted a nice piece of coral on the way to the active hydrothermal site.			
19:22:21 Apr/03/04	348	50	15.9423	145.6810	Up close soft coral.			R787-168
19:22:37 Apr/03/04	348	42	15.9423	145.6810	Soft corals.			R787-169
19:23:58 Apr/03/04	347	54	15.9423	145.6810	Ship has moved into position so we are proceeding to the chimneys; downslope to the NE.			
19:25:07 Apr/03/04	352	34	15.9425	145.6812	Near the SW edge target of the chimney field.			
19:25:47 Apr/03/04	351	34	15.9425	145.6813	Inactive chimneys in view.			
19:25:48 Apr/03/04	351	34	15.9425	145.6813	Inactive sulfide chimneys.			R787-170
19:28:22 Apr/03/04	354	303	15.9428	145.6814	Back at the large chimney. It is approximately 7m in height and has diffuse vent out of one side.			
19:30:38 Apr/03/04	348	344	15.9427	145.6814	Top of chimney where we sampled snails earlier. White side has diffuse venting all over it.			R787-171
19:32:25 Apr/03/04	340	3	15.9427	145.6814	Going up off bottom directly over the smokers to do a plankton tow for 30 minutes. Videotape turned off.			
19:35:43 Apr/03/04	329	9	15.9424	145.6817	Stbd plankton tow directly over Diamante Forest chimney field. ROPOS drove back and forth over the vents for 30 minutes. Z=320 (35 m above the bottom - though the vents are at 345-350m). Start 1935 Stop 2012. [E Diamante - Diamante Forest].	R787-net-0024	Metaxas	
19:40:33 Apr/03/04	320	286	15.9427	145.6818	Stbd McLane pump sample taken during plankton sample. ROPOS drove back and forth over the vents for 30 minutes. Z=320 (35m above the bottom - though the vents are at 345-350m). Start 1935 Stop 2012. Vol=150 ml. [E Diamante - Diamante Forest].	R787-MP-0025	Juniper	

UTC	Z(m)	Hdg	Lat (N)	Long (E)	R787 Comments: E Diamante	Samples	PI	FrGrab
19:45:03 Apr/03/04	322	272	15.9427	145.6816	Lost the WWII shell casing that was in the 7function arm.			
20:04:29 Apr/03/04	322	3	15.9426	145.6814	Plankton tow being pushed south by a current.			
20:14:13 Apr/03/04	362	298	15.9423	145.6817	Back on bottom following plankton tow.			R787-172
20:17:33 Apr/03/04	357	325	15.9425	145.6815	Moving SW to look at seafloor in transit to the middle peak. Archive videotapes are back on.			
20:19:37 Apr/03/04	349	265	15.9426	145.6812	Back on bottom - just N of Diamante chimney field and will transit the peak of the next cone to the SW, which is in shallower water. Tuna just went by.			
20:21:32 Apr/03/04	333	262	15.9423	145.6806	Looks like a small shark (?) leaving the frame to the right. 2nd one we've seen.			R787-173
20:21:33 Apr/03/04	333	261	15.9423	145.6806	At top of chimney cone.			
20:22:44 Apr/03/04	339	255	15.9421	145.6803	Lava - blocky cobble field resting on sediment. Angelfish.			
20:23:46 Apr/03/04	339	259	15.9421	145.6802	Lava cobble/boulder field without sediment.			
20:26:19 Apr/03/04	341	255	15.9418	145.6798	Back into sediment with cobbles and boulders on the surface and sparse sessile biota.			
20:27:16 Apr/03/04	341	256	15.9417	145.6797	Layer of volcanoclastic(?) rock resting on sediment. More fragmental rocks mixed in with the lava talus.			
20:28:37 Apr/03/04	343	259	15.9415	145.6795	Sediment covered seafloor with some pebbles and sparse cobbles of lava talus.			
20:30:05 Apr/03/04	348	287	15.9413	145.6792	Large lava boulder or outcrop. At bottom of saddle between cones. Starting up shallowest cone within Diamante.			
20:31:10 Apr/03/04	339	245	15.9411	145.6790	Lower slope consists of lava outcrops and talus on sediment. Steep slope. The saddle was at about 340 m.			
20:32:34 Apr/03/04	327	271	15.9409	145.6789	What appears to be a tuna on the saddle between the two peaks.			R787-174
20:32:36 Apr/03/04	327	274	15.9409	145.6789	Large tuna seen. Outcrops of volcanoclastic and fragmental volcanic rocks with areas of cobbles and boulders of blocky lava on sediment.			
20:33:53 Apr/03/04	321	295	15.9410	145.6787	Small fish amongst lava blocks.			R787-175
20:34:01 Apr/03/04	319	295	15.9410	145.6787	Climbing a ridge made up of lava flows about 1m in size.			R787-176
20:34:25 Apr/03/04	315	296	15.9410	145.6787	Edge of cliff off to left. Cobble lava field without much sediment. Strong current moving up and over cliff face.			
20:37:54 Apr/03/04	340	225	15.9408	145.6786	Dropping down slope instead of moving up the cone. Contours on map not accurate on this scale. Lost bottom.			
20:38:28 Apr/03/04	348	329	15.9408	145.6786	Sand waves on bottom near rock outcrop.			R787-177
20:38:53 Apr/03/04	350	232	15.9408	145.6786	Back on bottom showing a rippled sediment surface. Long straight crested ripples. Huge field of ripples. Sparse pebbles on the surface and some white staining that may be animal produced. Sea anemone crawling across bottom.			
20:39:05 Apr/03/04	352	236	15.9407	145.6786	More sand waves. Not clear which way they're oriented.			R787-178
20:40:50 Apr/03/04	354	291	15.9405	145.6784	Some sort of sea star (?) on sandy bottom of the saddle between the two cones. It appeared to be moving along the bottom.			R787-179
20:41:51 Apr/03/04	356	294	15.9406	145.6782	Ripples and non-rippled sediment here and from previous entry are in the saddle. Depth of saddle about 365m. Now going back up the SW (central) cone. Sediment covered.			
20:44:10 Apr/03/04	365	268	15.9405	145.6777	Lava cobbles with and without sediment in places. White staining in places. Pockets and areas of gravel and sediment. White material covers some rocks.			
20:44:25 Apr/03/04	364	265	15.9405	145.6777	Crossing the saddle over some lava blocks.			R787-180
20:46:32 Apr/03/04	359	274	15.9404	145.6775	Coming up the slope of the saddle toward the 2nd cone. Mixed sand and boulders.			R787-181
20:47:03 Apr/03/04	355	257	15.9404	145.6775	Moving up slope with lava cobbles resting on sediment and some pebble fields. Cobbles are more rounded than those noted previously on this transect.			
20:47:58 Apr/03/04	349	234	15.9402	145.6773	Sandy saddle gives way to a blocky talus slope. Some evidence of a mat on the rocks and sediment too.			R787-182

UTC	Z(m)	Hdg	Lat (N)	Long (E)	R787 Comments: E Diamante	Samples	PI	FrGrab
20:48:16 Apr/03/04	347	237	15.9402	145.6773	Pale white bacterial mats on sediment and rocks. Cobble field with moderately well rounded cobbles. Mats are thick on some rocks that may have diffuse flow coming from under them. Limpet noted. No Eh anomaly.			
20:49:39 Apr/03/04	344	252	15.9401	145.6772	Mat covered boulder with what appear to be limpets.			R787-183
20:49:55 Apr/03/04	344	249	15.9401	145.6772	Limpets (?) on mat covered rock.			R787-184
20:51:02 Apr/03/04	339	222	15.9400	145.6772	Gravel slope alternating with rounded cobble slope with bacterial mats on the cobbles.			
20:51:58 Apr/03/04	334	258	15.9399	145.6771	Small blocks with lots of limpets. Nav target called "limpets" entered here.			R787-185
20:52:36 Apr/03/04	329	258	15.9399	145.6770	Nav marker in limpet field and bacterial mats.			
20:54:02 Apr/03/04	322	245	15.9398	145.6769	At 320 m showing a slope covered with gravel; cobbles; mat; lots of limpets and snail. Nav marker moved to this spot. Some shimmering water.			
20:54:22 Apr/03/04	320	267	15.9398	145.6768	Sloping rocky bottom with lots of limpets. "Limpets" nav target moved to this location instead.			R787-186
20:56:22 Apr/03/04	317	266	15.9398	145.6767	White mat at margin of many rocks indicating that much of the slope may be supporting diffuse flow venting.			
20:58:15 Apr/03/04	313	229	15.9397	145.6766	Pebbles and cobbles with a large variety of colors indicating a mixture of newly introduced talus mixed with rocks exposed to diffuse venting for varying periods of time.			
20:59:34 Apr/03/04	306	240	15.9396	145.6765	Areas of minor shimmering water. A boulder is noted. Eh is going down and more particulate matter in the water.			
21:00:20 Apr/03/04	301	245	15.9396	145.6764	Lots of floc in the water so we may be approaching a vent area.			R787-187
21:00:49 Apr/03/04	298	234	15.9395	145.6764	We are at 298 m and the Eh (11) is still dropping. Cobbles and sediment with lots of particulate matter.			
21:02:26 Apr/03/04	289	263	15.9395	145.6762	Sea star with limpet-covered boulder on blocky outcrop.			R787-188
21:02:32 Apr/03/04	288	261	15.9395	145.6762	Lava or volcanoclastic outcrop coated with Mn oxide; probably the thickest we have seen. Eh just hit negative numbers. This is the negative Eh site. At 280 m we are in black lava cobbles that are sub-rounded to sub-angular. All with thick Mn oxide.			
21:03:56 Apr/03/04	281	200	15.9396	145.6761	Manganese oxide coating on outcrop.			R787-189
21:06:26 Apr/03/04	277	246	15.9396	145.6759	Pink snails and white blobs on manganese covered boulders.			R787-190
21:06:29 Apr/03/04	277	246	15.9396	145.6759	Pink snails and white blobs on manganese covered boulders.			R787-191
21:06:35 Apr/03/04	277	249	15.9396	145.6759	Stopping ship to collect limpets and snails. Sponge seen on rock. Samples will be sucked into bottle number 2.			
21:07:16 Apr/03/04	277	265	15.9396	145.6759	White blobs might be sponges.			R787-192
21:12:24 Apr/03/04	278	266	15.9396	145.6759	Suction sampling snails and other organisms off boulders that are Mn-oxide coated lava blocks. Sediment pocket also looks black.			R787-193
21:12:42 Apr/03/04	278	266	15.9396	145.6759	Suctioning snails into jar 2. Got 4-5 snails and 3 sponges. Snails sitting on Mn coated lava blocks. Z=278. [E Diamante - Middle Cone].	R787-SS- J2-0026	Juniper	
21:28:16 Apr/03/04	275	247	15.9396	145.6758	Done suction sampling. We are going to continue going upslope.			
21:29:56 Apr/03/04	273	226	15.9396	145.6759	We see shimmering water. Lots of snails, limpets and sponges. Eh going upward.			
21:31:48 Apr/03/04	269	292	15.9395	145.6758	Steep blocky cobble talus slope with lots of fish; limpets; snails; Eh is going down.			
21:31:59 Apr/03/04	269	312	15.9395	145.6758	Talus slope on second peak.			R787-194
21:33:29 Apr/03/04	270	248	15.9394	145.6758	Eh is still going down and is now at -2 mV. Cobble and boulder field of sub-rounded blocky lava. Widespread diffuse flow characterized this cone flank. Bacterial mats also present.			
21:34:43 Apr/03/04	273	199	15.9394	145.6758	Density of sponges is increasing on the way up the slope.			R787-195
21:35:31 Apr/03/04	274	208	15.9393	145.6758	Nav marker at second negative Eh anomaly at -11. Abundant limpets and snails on lava cobbles and boulders that are now angular. Eh now -15. Bacterial mat present.			

UTC	Z(m)	Hdg	Lat (N)	Long (E)	R787 Comments: E Diamante	Samples	PI	FrGrab
21:36:35 Apr/03/04	272	207	15.9392	145.6758	High sponge density on boulders in area of low he.			R787-196
21:38:00 Apr/03/04	269	176	15.9392	145.6758	Higher diffuse flow rate now with Eh at -18; but going up now. Lots of particulates in the water. Lots of bacterial mat.			
21:39:35 Apr/03/04	266	217	15.9390	145.6759	White mats around margin of rocks and between rocks. Eh -53mV. Significant shimmering water at focused-flow vent. Abundant limpets on rocks around vent. Nav target at boulder vent. White crabs are abundant; which we will try to collect.			
21:40:25 Apr/03/04	267	204	15.9390	145.6759	Small area with intense venting fluids. Limpets and crabs also visible.			R787-197
21:41:27 Apr/03/04	267	203	15.9390	145.6759	Wall to wall limpets on the rocks about the venting area. Crabs also visible in lower right.			R787-198
21:45:45 Apr/03/04	267	205	15.9390	145.6759	Boulder vent site is potential water sampling site. Eh now -39 mV.			
21:49:29 Apr/03/04	267	205	15.9390	145.6759	Suction sampled 2 white crabs and several limpets into jar 8. Eh is now -88 mV. Z=267. [E Diamante - Boulder Vent].	R787-SS-J8-0027	Juniper	
21:50:55 Apr/03/04	267	203	15.9390	145.6759	Sampling crabs and limpets on boulders near high volume small vent.			R787-199
21:52:47 Apr/03/04	267	206	15.9390	145.6759	Suctioning limpets. Shimmering water visible to right of vacuum hose.			R787-200
21:54:44 Apr/03/04	267	205	15.9390	145.6759	High density of limpets on boulders. Bacterial mat comes out from under boulders when rocked by ROPOS arm.			R787-201
21:58:04 Apr/03/04	266	244	15.9390	145.6759	Leaving boulder vent with outcrops of lava and perhaps volcanoclastic or fragmental volcanic rocks. Lots of particulate matter in water.			
21:59:04 Apr/03/04	261	247	15.9390	145.6758	Climbing boulder slope toward top of peak.			R787-202
22:00:15 Apr/03/04	255	244	15.9390	145.6758	Boulder slop with lots of floc.			R787-203
22:00:38 Apr/03/04	253	294	15.9389	145.6758	Strong current blowing floc up the slope toward us.			R787-204
22:00:43 Apr/03/04	253	303	15.9389	145.6758	Strong current carrying particulate matter up slope. Rocks covered with limpets. More vents and staining from them. Eh now -97 mV reached. Particulate matter looks like snow.			
22:01:06 Apr/03/04	253	272	15.9389	145.6758	Snowstorm of floc suddenly appears.			R787-205
22:02:01 Apr/03/04	252	283	15.9389	145.6758	Floc snowstorm. Not clear whether it's coming out of the bottom or being carried laterally by the background flow.			R787-206
22:03:47 Apr/03/04	252	282	15.9389	145.6758	Highlights on to film ROPOS from the cage. Snowstorm on seafloor. Nav target "Flock Storm".			
22:05:16 Apr/03/04	243	278	15.9388	145.6757	Huge lava boulders covered completely with limpets. Huge biomass. Eh fluctuates between -40 and -80 mV. Large fish noted. Large lava outcrops.			
22:05:36 Apr/03/04	240	277	15.9388	145.6757	Large boulders completely covered with limpets and also with manganese crusts.			R787-207
22:07:40 Apr/03/04	227	250	15.9387	145.6755	Large fish swimming upslope. Not one we've seen before.			R787-208
22:07:42 Apr/03/04	226	251	15.9387	145.6755	Large fish swimming upslope. Not one we've seen before.			R787-209
22:08:02 Apr/03/04	222	261	15.9387	145.6755	Large boulders and lava outcrops with bacterial mats; but no longer covered by limpets. Another angelfish.			
22:09:08 Apr/03/04	215	276	15.9387	145.6754	Mat covered boulders.			R787-210
22:09:16 Apr/03/04	213	276	15.9387	145.6754	Mat city; rocks look like they are covered with snow. Yellow and black fish; yellow tail and along dorsal and ventral edges and the rest is black.			
22:09:22 Apr/03/04	213	281	15.9387	145.6754	Mat covered boulders.			R787-211
22:09:48 Apr/03/04	208	268	15.9387	145.6754	School of blue and yellow fish.			R787-212
22:10:00 Apr/03/04	208	270	15.9387	145.6754	School of blue and yellow fish.			R787-213
22:11:53 Apr/03/04	200	304	15.9388	145.6751	Rocks still nearly 100% covered with bacterial mat. Huge area of diffuse venting. Blocky angular lava cobbles and boulders. Mat is bluish white. This whole flank of the cone supports diffuse flow.			
22:12:22 Apr/03/04	199	215	15.9389	145.6749	Whole bottom covered with dense mat.			R787-214
22:12:28 Apr/03/04	200	224	15.9389	145.6749	Whole bottom covered with dense mat.			R787-215

UTC	Z(m)	Hdg	Lat (N)	Long (E)	R787 Comments: E Diamante	Samples	PI	FrGrab
22:13:11 Apr/03/04	199	232	15.9388	145.6749	Whole bottom covered with dense mat.			R787-216
22:14:07 Apr/03/04	195	244	15.9387	145.6748	Angle-fish on boulder slope?			R787-217
22:14:29 Apr/03/04	194	263	15.9387	145.6747	Stalked biota such as hydroids. Bacterial mats are decreasing. Large shark and many tropical colorful fish. Diffuse ambient light can be seen. School of jack fish. Blocky lava outcrops.			
22:14:47 Apr/03/04	192	297	15.9388	145.6747	Shark at about 200m.			R787-218
22:15:58 Apr/03/04	192	292	15.9388	145.6746	Ambient light at 192m!			R787-219
22:16:24 Apr/03/04	191	297	15.9388	145.6746	Tuna at 192m in ambient light.			R787-220
22:18:14 Apr/03/04	162	303	15.9389	145.6744	Near or at the top of the cone. Abundant tropical fish and significant ambient light. Sill lots of bluish white bacterial mat.			
22:19:32 Apr/03/04	176	311	15.9389	145.6744	School of small fish on summit.			R787-221
22:19:36 Apr/03/04	177	313	15.9389	145.6744	School of small fish on summit.			R787-222
22:20:52 Apr/03/04	174	263	15.9389	145.6744	Highlights off. Lots of particulates in the water. Rocks covered with mats. Turning to SW. Shimmering water with abundant soft corals and green algae. This may be deepest green algae found. Video back on. Horn coral.			
22:22:04 Apr/03/04	178	315	15.9387	145.6743	Green algae at 180m!			R787-223
22:22:17 Apr/03/04	180	314	15.9387	145.6743	Green algae at 180m!			R787-224
22:22:58 Apr/03/04	179	296	15.9387	145.6743	Urchins and soft corals near summit.			R787-225
22:23:08 Apr/03/04	179	296	15.9387	145.6743	Urchins and soft corals near summit.			R787-226
22:24:11 Apr/03/04	180	292	15.9387	145.6743	Schools of juvenile fish near summit.			R787-227
22:24:15 Apr/03/04	180	290	15.9387	145.6743	Side view of soft corals.			R787-228
22:25:08 Apr/03/04	180	279	15.9387	145.6743	Sea urchin and abundant life completely covering rock including different algae; soft corals; many tropical fish; colors of green; purple; yellow; orange; white; brown; yellow-green. Red algae common.			
22:25:27 Apr/03/04	180	279	15.9387	145.6743	Another shot of the urchin.			R787-229
22:26:54 Apr/03/04	180	246	15.9387	145.6743	Both red algae and green algae at 180m.			R787-230
22:27:22 Apr/03/04	179	240	15.9387	145.6743	Octocorals as well as algae.			R787-231
22:27:23 Apr/03/04	179	240	15.9387	145.6743	Octocorals; cirripulid polychaetes. This is nav target "Aquarium Site". Spiny sea urchins in several places. Small solitary corals. Orange squirrel fish or soldier fish family. Eh is 88 mV and ambient T=11C.			
22:29:56 Apr/03/04	179	245	15.9387	145.6743	Profile view of octocorals on summit.			R787-232
22:30:47 Apr/03/04	179	245	15.9387	145.6743	Spiny urchin and octocorals.			R787-233
22:31:14 Apr/03/04	179	245	15.9387	145.6743	Coralline algae and solitary cup corals.			R787-234
22:32:39 Apr/03/04	179	245	15.9387	145.6743	Butterfly fish near summit.			R787-235
22:33:57 Apr/03/04	179	246	15.9387	145.6743	School of small fish in the distance at about 179m.			R787-236
22:34:00 Apr/03/04	179	246	15.9387	145.6743	School of small fish in the distance at about 179m.			R787-237
22:34:28 Apr/03/04	179	246	15.9387	145.6743	We are looking for a rock to collect that has algae on it. Abundant red algae. Salmon colored fish with yellow fins and tail. Sparse sponges.			
22:35:18 Apr/03/04	180	288	15.9387	145.6743	Squirrelfish (?) at 179m.			R787-238
22:36:40 Apr/03/04	179	285	15.9387	145.6742	Preparing to collect a rock at 179m.			R787-239
22:37:17 Apr/03/04	179	285	15.9387	145.6742	Rock with biota including green and red algae. The fact that the algae are this deep is quite a surprise. Starboard bio box. Rock about 15-20cm. Z=179.2. [E Diamante - Aquarium].	R787-Bio/Geo-0028	Tunncliffe	

UTC	Z(m)	Hdg	Lat (N)	Long (E)	R787 Comments: E Diamante	Samples	PI	FrGrab
22:37:24 Apr/03/04	179	285	15.9387	145.6742	Rock being placed in biobox.			R787-240
22:39:57 Apr/03/04	179	281	15.9387	145.6742	Moving up the summit with large gorgonian corals; fan corals; soft corals. Stalked barnacles. Brittle stars filter feeding in the gorgonians. Tropical fish are abundant.			
22:40:16 Apr/03/04	178	292	15.9387	145.6742	Soft corals and fish at 175m.			R787-241
22:40:43 Apr/03/04	176	282	15.9387	145.6742	Gorgonian coral near summit at 175m.			R787-242
22:41:42 Apr/03/04	176	251	15.9387	145.6742	Skeleton of gorgonian coral with brittle stars and small fish in background.			R787-243
22:42:07 Apr/03/04	176	246	15.9387	145.6742	Brittle stars and stalked barnacles on coral skeleton.			R787-244
22:42:16 Apr/03/04	176	244	15.9387	145.6742	Brittle stars and stalked barnacles on coral skeleton.			R787-245
22:43:25 Apr/03/04	174	285	15.9387	145.6742	Numerous small fish amongst soft corals.			R787-246
22:43:27 Apr/03/04	174	282	15.9387	145.6742	Numerous small fish amongst soft corals.			R787-247
22:43:30 Apr/03/04	174	281	15.9387	145.6742	Numerous small fish amongst soft corals.			R787-248
22:45:03 Apr/03/04	174	299	15.9387	145.6742	Coral skeleton near summit.			R787-249
22:45:51 Apr/03/04	169	332	15.9387	145.6742	Top of the summit.			R787-250
22:46:09 Apr/03/04	168	303	15.9387	145.6742	Top of the summit with lots of small fish and red algae.			R787-251
22:46:40 Apr/03/04	168	322	15.9387	145.6742	Top of the summit.			R787-252
22:46:43 Apr/03/04	168	324	15.9387	145.6742	Top of the summit.			R787-253
22:47:05 Apr/03/04	169	332	15.9387	145.6742	Likely black coral present. Rocks are encrusted with red and green algae; filamentous algae and encrusting sponges; few stony corals and basket stars. At top of cone at 169 m.			
22:48:25 Apr/03/04	169	331	15.9387	145.6742	Basket star on summit.			R787-254
22:48:46 Apr/03/04	169	330	15.9387	145.6742	Detail of basket star.			R787-255
22:49:25 Apr/03/04	169	329	15.9387	145.6742	Detail of basket star.			R787-256
22:53:25 Apr/03/04	167	180	15.9388	145.6742	Wide scale pic showing lots of soft corals and small fish.			R787-257
22:54:08 Apr/03/04	167	201	15.9388	145.6742	Thousands of small fish in the water above the summit.			R787-258
22:54:14 Apr/03/04	167	202	15.9388	145.6742	Thousands of small fish in the water above the summit.			R787-259
22:55:59 Apr/03/04	180	210	15.9384	145.6741	Moving deeper: Rock outcrops completely covered with biota. Soft corals; gorgonians; abundant schools of tropical fish; abundant algae.			
22:57:43 Apr/03/04	174	227	15.9384	145.6740	Schools of small fish near summit.			R787-260
22:57:50 Apr/03/04	173	226	15.9384	145.6740	Schools of small fish near summit.			R787-261
23:00:08 Apr/03/04	173	214	15.9384	145.6740	Turned on highlight videos. Abundant life. Discussion about whether diffuse flow is occurring here. I don't think so. Abundant life support by strong upwelling along the flanks of this cone and ambient light.			
23:03:29 Apr/03/04	169	285	15.9384	145.6739	Abundant schools of fish. May be very mild shimmering water(?). Eh is at 109. All the outcrop peaks covered with the same abundant biota. School of tuna.			
23:03:43 Apr/03/04	169	264	15.9384	145.6739	Schools of small fish near summit.			R787-262
23:03:46 Apr/03/04	169	257	15.9384	145.6739	Schools of small fish near summit.			R787-263
23:04:24 Apr/03/04	170	250	15.9384	145.6739	Fan corals and soft corals on outcrop near summit.			R787-264
23:04:59 Apr/03/04	170	256	15.9384	145.6739	Blue tang over corals.			R787-265
23:05:40 Apr/03/04	170	253	15.9384	145.6739	Schools of small fish near summit.			R787-266
23:06:20 Apr/03/04	170	254	15.9384	145.6739	Schools of small fish near summit.			R787-267

UTC	Z(m)	Hdg	Lat (N)	Long (E)	R787 Comments: E Diamante	Samples	PI	FrGrab
23:07:40 Apr/03/04	170	251	15.9384	145.6739	School of tiny fish that shimmer when they all turn together and the light reflects off them. Jack fish. We will try now to catch some fish and put them into bottle 1.			
23:13:39 Apr/03/04	170	265	15.9384	145.6739	Medium sized orange fish.			R787-268
23:13:41 Apr/03/04	170	264	15.9384	145.6739	Medium sized orange fish.			R787-269
23:21:12 Apr/03/04	170	266	15.9384	145.6739	Suction sample attempt at a basket star. Seems we only got the legs and surrounding particulates. (central summit cone). Z=170. [E Diamante - Aquarium].	R787-SS-J1-0029	Juniper	
23:24:05 Apr/03/04	170	292	15.9384	145.6739	Fan coral near summit amongst soft corals.			R787-270
23:25:45 Apr/03/04	170	274	15.9384	145.6739	Wrestling with a basket star.			R787-271
23:26:12 Apr/03/04	170	279	15.9384	145.6739	Wrestling with a basket star.			R787-272
23:27:36 Apr/03/04	170	225	15.9384	145.6739	More small fish against a background of soft corals.			R787-273
23:30:17 Apr/03/04	170	225	15.9384	145.6739	Small topographic high crowned with soft corals and surrounded by small fish.			R787-274
23:31:33 Apr/03/04	170	229	15.9384	145.6739	Moving ship half way between Mat City and Aquarium sites and will follow transition from hydrothermal mat environment to coral environment at the summit.			
23:34:10 Apr/03/04	181	34	15.9386	145.6742	Rock outcrops with soft corals that are not as densely distributed as at the summit.			
23:34:19 Apr/03/04	180	29	15.9386	145.6742	Vertical face with soft corals and fish.			R787-275
23:35:47 Apr/03/04	182	240	15.9388	145.6744	We passed through Aquarium and heading NE; the way from which we came earlier--back tracking.			
23:37:17 Apr/03/04	191	277	15.9388	145.6747	We are 190m and now into the bluish white mat area named "Mat City". Rock completely covered by mat at 200m. Nothing but mat on the rocks.			
23:39:45 Apr/03/04	206	277	15.9388	145.6749	Detail of boulder covered mat.			R787-276
23:40:42 Apr/03/04	205	288	15.9388	145.6749	Wide view of mat covered boulders.			R787-277
23:41:06 Apr/03/04	206	281	15.9388	145.6749	Some bare rock on some cobbles but most still covered with bacterial mat. Eh is now -25 mV.			
23:41:55 Apr/03/04	206	290	15.9388	145.6749	Collecting rock with bacterial mat on top of it.			R787-278
23:41:59 Apr/03/04	206	296	15.9388	145.6749	Sampling a rock covered with a bluish-white bacterial mat. Large sample in left-central starboard biobox. Central cone area just E of summit. Z=206. [E Diamante].	R787-Bio/Geo-0030	Juniper	
23:44:08 Apr/03/04	206	295	15.9388	145.6749	Rock going into starboard biobox.			R787-279
23:45:27 Apr/03/04	206	296	15.9388	145.6749	Going back up slope to look at the transition in biocommunities. Eh steady at -21.			
23:46:20 Apr/03/04	204	252	15.9388	145.6749	More mat covered boulders.			R787-280
23:46:38 Apr/03/04	204	252	15.9388	145.6749	Few spots of pink algae overgrown by mats at 205 m.			
23:47:41 Apr/03/04	200	254	15.9388	145.6749	Some evidence of red coralline algae growing underneath the mats visible at about 3 o'clock.			R787-281
23:48:23 Apr/03/04	199	282	15.9387	145.6748	Density of bacteria less with some green algae. At 197.5 m real transition to algae with Eh of 18. About equal amounts of algae and bacteria.			
23:48:52 Apr/03/04	197	281	15.9388	145.6748	Some evidence of red coralline algae growing underneath the mats.			R787-282
23:49:14 Apr/03/04	196	278	15.9388	145.6748	Some evidence of red coralline algae growing underneath the mats.			R787-283
23:51:36 Apr/03/04	195	290	15.9387	145.6747	Mat and coralline algae covered rocks.			R787-284
23:52:11 Apr/03/04	194	264	15.9387	145.6747	Steady increase in red algae but still much mat. First appearance of gorgonian coral covered with mat. Shimmering water through boulder field. Eh is 58 mV.			
23:52:45 Apr/03/04	192	261	15.9387	145.6747	Mix of gorgonian corals; mat and coralline algae on a near vertical wall.			R787-285
23:54:03 Apr/03/04	192	260	15.9386	145.6746	Seeing first occurrence of soft corals with abundant red algae and moderate amounts of bluish white bacterial mats.			

UTC	Z(m)	Hdg	Lat (N)	Long (E)	R787 Comments: E Diamante	Samples	PI	FrGrab
23:55:18 Apr/03/04	194	272	15.9386	145.6746	Unknown blob organism on rock outcrop.			R787-286
23:55:23 Apr/03/04	194	271	15.9386	145.6746	Unknown blob organism on rock outcrop.			R787-287
23:56:33 Apr/03/04	192	278	15.9386	145.6745	Lots of small sft corals now and red algae whereas bacteria mats are decreasing in abundance. Eh is 78 mV.			
23:58:04 Apr/03/04	191	330	15.9386	145.6745	Talus cobble slope with mostly red algae and green algae is now coming in. Little mat now and fewer soft corals than previously.			
23:59:20 Apr/03/04	188	313	15.9387	145.6745	Talus slope with algae covered boulders.			R787-288
23:59:31 Apr/03/04	188	307	15.9387	145.6745	Cone shell noted. Mat is nearly gone.			
23:59:38 Apr/03/04	188	309	15.9387	145.6745	Cone shell amongst rocks on talus slope with algae covered boulders.			R787-289
00:01:12 Apr/04/04	184	267	15.9387	145.6745	Turing off highlights video and coming up.			
00:02:39 Apr/04/04	160	46	15.9388	145.6747	Recording water column on ascent using Verena's video.			
00:28:48 Apr/04/04	112	302	15.9387	145.6777	ROPOS in the cage and coming up.			
00:34:04 Apr/04/04	1	274	15.9386	145.6776	ROPOS on deck. End of an incredible dive.			
02:51:30 Apr/04/04	1	276	15.9387	145.6766	Sibd plankton tow directly over Diamante Forest chimney field. ROPOS drove back and forth over the vents for 30 minutes. Z=320 (35 m above the bottom - though the vents are at 345-350m). Start 1935 Stop 2012. [sample # out of order]. [E Diamante - Black Forest].	R787-net-S-00031	Metaxas	

8.7 R788 Dive Log: E Diamante

R788: East Diamante
wet time (UTC): 4/4 1201 - 4/5 0424. JD 95-96. 16.38 hrs.
bottom time (UTC): 4/4 1237 - 4/5 0351. 15.23 hrs. [31 samples]
R788 DSC information: There were 380 original DSCs taken and 344 final ones were kept starting with R788_DSC_040404_130056_00420.jpg and ending with R788_DSC_040504_020857_00796.jpg
HFS and biology sampling dive at high temperature vents on East Diamante. Dive began at Barnacle Beach and ended at Aquarium. Samples: Barnacle Beach: 6 HFS, 1 biology (crab trap), 1 suction (sponges and snails). 5 Towers: 2 suction (bacterial mat), 4 HFS, 2 gas tights, 2 sulfides. Diamante Chimney: 4 HFS, 2 gas tights. Black Forest: 2 plankton net samples. Fe-Mn Crust: 1 suction (snails and bacterial mat). Intense Diffuse: 1 suction (sponges and snails). Central Cone: 3 suction (1 bio 2 mat), 1 bio/geo (dacite and limpets).

UTC	Z(m)	Hdg	Lat (N)	Long (E)	R788 Comments: E Diamante	Samples	PI	FrGrab
12:01:36 Apr/04/04	1	263	15.9387	145.6766	ROPOS is in the water.			
12:37:16 Apr/04/04	451	286	15.9433	145.6830	Bottom is in sight.			
12:38:16 Apr/04/04	459	323	15.9434	145.6830	We are at an area near Barnacle Beach.			
12:38:49 Apr/04/04	461	342	15.9434	145.6830	Crabs and barnacles near Barnacle Beach.			R788-001
12:38:58 Apr/04/04	461	340	15.9434	145.6830	Crabs and barnacles in the vicinity of Barnacle Beach.			R788-002
12:41:15 Apr/04/04	461	339	15.9434	145.6830	We are going to take temperature measurements to see whether we will sample.			
12:43:05 Apr/04/04	461	345	15.9434	145.6830	We are placing the crab/shrimp trap in the sedimented area at Charlie vent.			
12:46:27 Apr/04/04	461	344	15.9434	145.6830	Crabs coming to inspect the shrimp trap (Blue).			R788-003
12:47:31 Apr/04/04	461	339	15.9434	145.6830	There is small mushroom-shaped structure on the sediment and we will place the temperature sensor over it.			
12:50:00 Apr/04/04	463	228	15.9434	145.6830	There are oil droplets coming out of the 7function arm.			
12:51:42 Apr/04/04	462	208	15.9434	145.6830	We couldn't reach that mushroom structure so we are giving up.			
12:52:05 Apr/04/04	459	183	15.9434	145.6830	We are doing gauges.			
12:53:55 Apr/04/04	460	224	15.9434	145.6830	Moving 30 m to the southwest to find Barnacle Beach.			
12:54:46 Apr/04/04	457	248	15.9433	145.6829	We are seeing a sedimented area with scattered rocks and some staining. Some evidence of bioturbation.			
12:56:56 Apr/04/04	451	139	15.9433	145.6827	We are seeing a relatively steep slope. And we are there.			
12:57:10 Apr/04/04	453	133	15.9433	145.6828	Cloudy venting from Barnacle Beach.			R788-004
12:59:41 Apr/04/04	456	232	15.9433	145.6828	Barnacles and Crab at the Beach.			R788-005
13:00:21 Apr/04/04	456	232	15.9433	145.6828	Measuring temperature in fluid coming from in between the rocks. Ambient is 8.5 degrees and in fluid it is ~11 degrees.			
13:02:40 Apr/04/04	456	230	15.9433	145.6828	Temperature probe recording around 10.8 degrees.			R788-006
13:06:16 Apr/04/04	455	240	15.9433	145.6828	We are moving the ship 50 m away.			
13:07:25 Apr/04/04	448	206	15.9433	145.6828	Temperature was only 2.5 degrees above ambient.			
13:09:35 Apr/04/04	456	285	15.9433	145.6828	Taking some digital photos of Barnacle Beach.			
13:09:45 Apr/04/04	456	283	15.9433	145.6828	More barnacles on rocks.			R788-007
13:12:48 Apr/04/04	457	282	15.9433	145.6828	Preparing to take HFS samples.			
13:16:37 Apr/04/04	457	244	15.9433	145.6828	Repositioning to make sure we are in a good spot. The warmest temperature we have measured so far ~13.4 degrees.			
13:18:14 Apr/04/04	457	244	15.9433	145.6828	HFS Filter-1. Start=13:18. Stop=13:22. Tmax=13.7. Tavg=13.6 (sd=0.08). T2=12.1 Vol=528mL. Z=457. [E Diamante - Barnacle Beach].	R788-HFS-1-0001	Butterfield	

UTC	Z(m)	Hdg	Lat (N)	Long (E)	R788 Comments: E Diamante	Samples	PI	FrGrab
13:19:20 Apr/04/04	457	244	15.9433	145.6828	Location of sample #1 filter-1. While sampling temperature remains steady at 13.7.			R788-008
13:22:04 Apr/04/04	457	244	15.9433	145.6828	Stable temperature of 13.7.			R788-009
13:23:26 Apr/04/04	457	245	15.9433	145.6828	HFS FISH Filter-2. Start=13:23. Stop=13:25. Tmax=13.8. Tavg=13.8 (sd=0.05). T2=12.1 Vol=300ml. Z=457 m. [E Diamante - Barnacle Beach].	R788-HFS-2-0002	Butterfield	
13:25:31 Apr/04/04	457	244	15.9433	145.6828	Less populated rocks at greater distance from vent.			R788-010
13:26:25 Apr/04/04	457	244	15.9433	145.6828	HFS Piston-4. Start=13:26. Stop=13:32. Tmax=13.8. Tavg=13.8 (sd=0.00). T2= 12.2. Vol= 704 ml. Z=457 m. [E Diamante - Barnacle Beach].	R788-HFS-4-0003	Butterfield	
13:28:07 Apr/04/04	457	245	15.9433	145.6828	Exhaust is clear while taking HFS Piston-4. Piston seems to be moving.			
13:32:06 Apr/04/04	457	245	15.9433	145.6828	Highlights have footage of this scene.			R788-011
13:33:20 Apr/04/04	457	244	15.9433	145.6828	HFS Sterivex Filter-3. Start=13:33 Stop=13:45. Tmax=13.7 Tavg=13.6 (sd=0.1). T2=12.0. Vol=1604mL. Z=457 m. [E Diamante - Barnacle Beach].	R788-HFS-3-0004	Butterfield	
13:34:36 Apr/04/04	457	245	15.9433	145.6828	The forefront barnacles are waving while the barnacles in the far field are basically still.			R788-012
13:37:14 Apr/04/04	457	244	15.9433	145.6828	We are also observing barnacle particle capturing behavior and taping it.			
13:47:17 Apr/04/04	457	245	15.9433	145.6828	HFS Filtered Bag-11. Start=13:47 Stop=13:52. Tmax=13.7 Tavg=13.7 (sd=0.05) T2=12.0 Vol=693mL. Z=457 m. [E Diamante - Barnacle Beach].	R788-HFS-11-0005	Butterfield	
13:48:35 Apr/04/04	457	244	15.9433	145.6828	Doing gauges.			
13:49:46 Apr/04/04	457	245	15.9433	145.6828	Unfiltered sample taking.			R788-013
13:52:55 Apr/04/04	457	245	15.9433	145.6828	HFS RNA Filter-10. Start=13:56. Stop=14:09. Tmax=13.6. Tavg=12.6 (sd=0.6). T2=11.5. Vol=174ml. Z=457m. [E Diamante - Barnacle Beach].	R788-HFS-10-0006	Butterfield	
13:54:44 Apr/04/04	457	245	15.9433	145.6828	The valve is lost. We are waiting for it to find where it is.			
13:55:36 Apr/04/04	457	244	15.9433	145.6828	Barnacles on a mound. Less populated rock in background.			R788-014
13:56:46 Apr/04/04	457	245	15.9433	145.6828	RNA filter-10.			R788-015
14:10:27 Apr/04/04	455	243	15.9433	145.6828	Heading for Diamante chimney site. First getting to the cage and then moving the ship.			
14:17:36 Apr/04/04	396	197	15.9437	145.6831	We are moving the ship.			
14:24:21 Apr/04/04	410	245	15.9432	145.6822	Transiting and on bottom moving to Diamante high temperature chimney site to sample fluids.			
14:31:49 Apr/04/04	368	253	15.9428	145.6817	Approaching the Black Forest vent field and see dead chimneys at 365 m.			
14:33:30 Apr/04/04	360	269	15.9428	145.6816	Took DSC photos (9) of cluster of dead chimneys at 360 m. Tallest chimney ~9 m tall. Several in this stand.			
14:38:08 Apr/04/04	352	22	15.9427	145.6814	Bubbles are coming from this vent.			R788-016
14:39:04 Apr/04/04	348	351	15.9426	145.6814	White colored vent site with intermittent bubbles. No obviously focused venting. Looks more diffuse.			
14:43:11 Apr/04/04	350	239	15.9427	145.6814	At Don Ho (at the base of Diamante chimney). Seeing phase separation in progress. See a stream of bubbles coming out of one small orifice and liquid coming out of the adjacent one. Great example of boiling.			
14:44:49 Apr/04/04	350	238	15.9427	145.6814	The Don. Our sampling site?			R788-017
14:49:32 Apr/04/04	349	328	15.9427	145.6814	Took a series of (3) DSC photos of Don Ho vent showing bubbles coming out with liquid.			
14:50:26 Apr/04/04	349	329	15.9427	145.6814	Going to attempt to sample bubbles coming out of Don Ho chimney (at the base of Diamante) with funnel apparatus.			
14:56:25 Apr/04/04	349	326	15.9427	145.6814	Attempting to place the sampler over Don Ho.			R788-018
15:00:46 Apr/04/04	349	324	15.9427	145.6814	Took time to set up at Don Ho chimney, which is very small - located at the base of Diamante chimney. Will try and sample vent fluids here.			
15:05:10 Apr/04/04	349	323	15.9427	145.6814	Note that it is bubbling all over the place at this general locality. Knocked off top of Don Ho chimney.			

UTC	Z(m)	Hdg	Lat (N)	Long (E)	R788 Comments: E Diamante	Samples	PI	FrGrab
15:06:02 Apr/04/04	349	326	15.9427	145.6814	Don Ho's death....			R788-019
15:14:40 Apr/04/04	349	323	15.9427	145.6814	Reached 102 C but when pump turned on temperature goes down so decided not to sample here. Thus seal not so good between sampling device and top of chimney. Tried to break off more to get a better flow.			
15:23:30 Apr/04/04	342	60	15.9427	145.6813	Took a series of DSC photos (14) of the 5 Towers chimney site where see several tall spires about 9 m high. Each has a beehive type chimney on top of it with lots of black smoke coming out of the top.			
15:26:31 Apr/04/04	341	56	15.9427	145.6814	Plume from Five Towers.			R788-020
15:31:45 Apr/04/04	342	74	15.9427	145.6814	Attempting to sample black smoker vent at one of the 5 Towers near the top. Hard to sample as ROPOS pushed hard up against chimney some 7 m above seafloor. Hard to get sampling probe in orifice.			
15:36:50 Apr/04/04	342	68	15.9427	145.6814	Sampling at the Five Towers site. One tower was knocked off to allow for a greater sampling rate.		Butterfield	R788-021
15:36:53 Apr/04/04	342	67	15.9427	145.6814	Seeing temperatures of up to 210 C.			
15:39:51 Apr/04/04	342	68	15.9427	145.6814	HFS Unfiltered bag-8. Start=15:40 Stop=15:43. Tmax=223.5 Tav=220.6. T2=110 Vol=481ml. z=341.7. Sampling probe moved out of vent orifice as sub moved away so sampling stopped then. Pump stopped as soon as temperature dropped. [E Diamante - 5 Towers].	R788-HFS-8-0007	Butterfield	
15:42:07 Apr/04/04	342	72	15.9427	145.6814	Gastight bottle #1 (HIL #9) fired at 15:42. T=223 Z=341.7. At the black smoker - 5 Towers - Black Forest Vent Field. [E Diamante - 5 Towers].	R788-GTB-1-0008	Lupton	
15:44:29 Apr/04/04	342	7	15.9426	145.6814	We fell out of Five Towers chimney site. The broken tower was on the left side.			R788-022
15:50:36 Apr/04/04	341	54	15.9427	145.6814	Repositioned sub to resample.			
15:51:39 Apr/04/04	341	51	15.9427	145.6814	HFS Filtered bag-14. Start=15:51 Stop=15:56. Tmax=223.5 Tav=222 T2=107. Vol=663ml. Z=341m. [E Diamante - 5 Towers].	R788-HFS-14-0009	Butterfield	
15:52:21 Apr/04/04	341	49	15.9427	145.6813	Gastight bottle #2 (HIL #12) fired at 15:52. T=222C Z=342m. [E Diamante - 5 Towers].	R788-GTB-2-0010	Lupton	
15:58:23 Apr/04/04	341	48	15.9427	145.6814	HFS Filtered Bag-18. Start= 5:58 Stop=15:59. Start2=16:07 Stop2=16:10. Tmax=220 Tav=215 T2=101 Vol= 505ml. Z=341.7m. Came off chimney and stopped sampling. Repositioned and started sampling again. [E Diamante - 5 Towers].	R788-HFS-18-0011	Butterfield	
16:05:39 Apr/04/04	342	51	15.9427	145.6814	Repositioned sub to further sample at same position to continue sample HFS-18.			
16:12:34 Apr/04/04	342	43	15.9427	145.6814	HFS Piston-22. Start=16:13 Stop=16:16 Tmax=201.8 Tav=196.8(+/- 2.4) T2=98 Vol=557ml. Z=341.7m. [E Diamante - 5 Towers].	R788-HFS-22-0012	Butterfield	
16:14:43 Apr/04/04	342	43	15.9427	145.6814	Continuing sampling at 5 Towers for further vent fluids.			
16:19:44 Apr/04/04	341	46	15.9427	145.6813	Taking digital pictures (3) of bacteria mats on top of chimney at 5 Towers.			
16:21:36 Apr/04/04	344	26	15.9427	145.6813	Taking several DSC photos of bacterial mats in 5 Towers area. Going to reposition sub to take suction sample at this locality.			
16:26:24 Apr/04/04	344	309	15.9426	145.6814	Moving sub around and took another DSC photo of bacterial mat.			
16:33:01 Apr/04/04	341	305	15.9426	145.6814	Re-holstered fluid sampler intake probe.			
16:34:41 Apr/04/04	344	260	15.9427	145.6814	Preparing to suction sample.		Moyer	R788-023
16:36:52 Apr/04/04	344	257	15.9426	145.6814	Begin suction sampling of bacterial mat into jar 5 - on the flank of Five Towers chimney. Z=344.1. [E Diamante - 5 Towers].	R788-SS-J5-0013	Moyer	
16:45:41 Apr/04/04	344	264	15.9427	145.6814	Suction sampling complete.			
16:47:42 Apr/04/04	343	279	15.9426	145.6814	Looking around to see if there is another good suction sampling location. If not we'll suction somewhere else later.			
16:52:42 Apr/04/04	348	285	15.9426	145.6814	Looking for bacterial mat to suction sample.		Moyer	R788-024
17:02:03 Apr/04/04	348	290	15.9426	145.6814	Trying to position for suction sample.			
17:06:09 Apr/04/04	350	219	15.9426	145.6814	Looks to be a good sampling site.		Moyer	R788-025

UTC	Z(m)	Hdg	Lat (N)	Long (E)	R788 Comments: E Diamante	Samples	PI	FrGrab
17:08:51 Apr/04/04	349	284	15.9426	145.6814	Positioning to get a sample is proving quite difficult.			
17:09:35 Apr/04/04	349	284	15.9426	145.6814	Another site to suction sample.		Moyer	R788-026
17:11:46 Apr/04/04	350	281	15.9426	145.6814	We moved to a chimney covered with the fluffy mat. The texture isn't the same so we may not sample here.			
17:19:53 Apr/04/04	347	249	15.9426	145.6814	Still looking for a good place to suction sample bacteria mat.			
17:29:20 Apr/04/04	354	278	15.9426	145.6815	Something is blocking the holster for fluid sampler intake probe and we can't put it away.			
17:37:21 Apr/04/04	354	183	15.9426	145.6815	Still dealing with the intake probe.			
17:39:55 Apr/04/04	349	213	15.9426	145.6814	We'll resume looking for a good place to suction sample.			
17:47:06 Apr/04/04	349	8	15.9426	145.6814	Once again looking for a good spot to suction.		Moyer	R788-027
17:53:02 Apr/04/04	344	352	15.9426	145.6814	Still looking.			
17:55:08 Apr/04/04	347	41	15.9426	145.6814	Suction sample of yellow(?) bacterial mat into jar 6. The mat is growing on a chimney. Z=346.8. [E Diamante - 5 Towers].	R788-SS-J6-0014	Moyer	
17:58:14 Apr/04/04	347	28	15.9427	145.6814	Suction sample in progress.			R788-028
18:04:38 Apr/04/04	347	44	15.9427	145.6814	Done suction sampling. Flushing into jar 8.			
18:05:44 Apr/04/04	347	10	15.9426	145.6814	Heading to Diamante chimney site for more fluid sampling.			
18:08:28 Apr/04/04	345	246	15.9427	145.6814	Looking for the place where we took the double chimney sample on the last dive.			
18:09:56 Apr/04/04	344	189	15.9427	145.6814	We think we have found it. Going to take fluid samples here.			
18:09:56 Apr/04/04	344	189	15.9427	145.6814	Back at Diamante chimney where the chimney sample was taken from on Dive R787.			R788-029
18:12:18 Apr/04/04	345	189	15.9427	145.6814	Water sampling at Diamante.			R788-030
18:13:19 Apr/04/04	345	189	15.9427	145.6814	Taking out HFS probe to take temperature measurements.			
18:16:20 Apr/04/04	345	189	15.9427	145.6814	Arm is locked here in sampling position.			
18:18:57 Apr/04/04	345	188	15.9427	145.6814	Temperature seems to be leveling off around 239 C.			
18:19:32 Apr/04/04	345	189	15.9427	145.6814	HFS unfiltered bag #9. Start=1819 Stop=1824. Tmax=239.4 Tavg=239.0 T2=100 Vol=684mL. Z=345m. [E Diamante - Diamante].	R788-HFS-9-0015	Butterfield	
18:22:19 Apr/04/04	345	194	15.9427	145.6814	Water sampling continued.		Butterfield	R788-031
18:22:37 Apr/04/04	345	195	15.9427	145.6814	Firing gas tight bottle #3 (HIL #7). Fired at 1825. T=238.9 Z=345m. [E Diamante - Diamante].	R788-GTB-3-0016	Lupton	
18:25:51 Apr/04/04	345	191	15.9427	145.6814	HFS filtered bag #16. Start=1826 Stop=1829. Tmax=238.9. Tavg=238.8 T2=95 Vol=461mL. Z=345m. Pump stopped itself during sampling. [E Diamante - Diamante].	R788-HFS-16-0017	Butterfield	
18:26:41 Apr/04/04	345	192	15.9427	145.6814	Firing gas tight bottle #4 (HIL #2)at 1826. T=238.8. Z=345m. [E Diamante - Diamante].	R788-GTB-4-0018	Lupton	
18:28:36 Apr/04/04	345	192	15.9427	145.6814	Water sampling continued.		Butterfield	R788-032
18:30:12 Apr/04/04	345	196	15.9427	145.6814	HFS filtered bag #17. Start=1830 Stop=1834. Tmax=239.4 Tavg=239.1 T2=100 Vol=484mL. Z=345m. [E Diamante - Diamante].	R788-HFS-17-0019	Butterfield	
18:35:14 Apr/04/04	345	201	15.9427	145.6814	HFS piston #24. Start=1837 Stop=1841. Tmax=239.4. Tavg=231.6 T2=100 Vol=495mL. Z=345m. Intake pulled out of the flow at the end of sampling. [E Diamante - Diamante].	R788-HFS-24-0020	Butterfield	
18:42:43 Apr/04/04	341	196	15.9427	145.6814	Done fluid sampling here. Putting HFS probe into the holster and moving back to Five Towers to collect a chimney.			
18:48:43 Apr/04/04	345	305	15.9426	145.6814	We are at Five Towers. Going to get a chimney sample here.			
18:51:14 Apr/04/04	341	6	15.9426	145.6814	The hose on the fluid sampler was pulled out of the intake probe while trying to put it back in the holster.			
18:51:28 Apr/04/04	341	28	15.9427	145.6814	Going to sample part of the Five Towers chimney and place it in the purse.			R788-033
18:54:18 Apr/04/04	341	41	15.9427	145.6814	Near the top of the Five Towers.		de Ronde	R788-034

UTC	Z(m)	Hdg	Lat (N)	Long (E)	R788 Comments: E Diamante	Samples	PI	FrGrab
18:55:56 Apr/04/04	342	38	15.9427	145.6814	Trying to grab a chimney.			
18:56:19 Apr/04/04	341	64	15.9427	145.6814	We have a piece of a chimney.			
18:57:13 Apr/04/04	341	40	15.9427	145.6814	Dropped that piece of chimney. Trying for a more solid piece.			
18:59:24 Apr/04/04	341	260	15.9427	145.6814	Tried to grab another piece of the chimney but it seems to just fall apart.			
19:03:04 Apr/04/04	342	70	15.9427	145.6814	Trying for another piece of this chimney.			
19:03:53 Apr/04/04	341	54	15.9427	145.6814	Part of Five Towers chimney being sampled.			R788-035
19:04:55 Apr/04/04	345	349	15.9426	145.6814	Broke off a rather large piece. Taking it down to the bottom to try to break it up a bit to make it fit into the purse.			
19:10:48 Apr/04/04	356	325	15.9425	145.6814	Opening the purse.			
19:12:30 Apr/04/04	356	327	15.9425	145.6814	Correct color frame grab of the chimney from Five Towers.			R788-036
19:13:47 Apr/04/04	356	324	15.9425	145.6814	We dropped the big piece. Trying to push the smaller piece we dropped onto the fluid sampler into the purse.			
19:18:55 Apr/04/04	356	317	15.9425	145.6814	Going down to look for the remnants of the big piece we dropped.			
19:22:48 Apr/04/04	356	317	15.9425	145.6814	Still trying to find the large piece of chimney we dropped.			
19:28:24 Apr/04/04	356	187	15.9425	145.6814	We found the piece of chimney we dropped. Trying to pick it back up again.			
19:29:18 Apr/04/04	356	185	15.9425	145.6814	We have the chimney again. Try to put it in the purse.			
19:34:34 Apr/04/04	356	186	15.9425	145.6814	We dropped the piece of chimney again. This one may be a lost cause.			
19:37:02 Apr/04/04	355	211	15.9425	145.6814	Going back up Five Towers to try to get a less fragile sample.			
19:38:03 Apr/04/04	344	333	15.9426	145.6814	A few bits of the large chimney we broke off the top of Five Towers made it into the purse. The material was too fragile so the whole piece did not make it. Z=-343.8 m. [E Diamante - 5 Towers].	R788-SF-0021	SROF geo team (de Ronde/Hein)	
19:41:11 Apr/04/04	345	273	15.9427	145.6814	The next sample hopeful.			R788-037
19:42:48 Apr/04/04	345	271	15.9427	145.6814	We got half of it.			R788-038
19:43:00 Apr/04/04	345	269	15.9426	145.6814	Broke off another piece about 5 meters up the side of Five Towers.			
19:44:54 Apr/04/04	345	270	15.9427	145.6814	Upper part (about 20 cm) of active sulfide/sulfate chimney located about 5 meters up the side of Five Towers chimney in the Black Forest vent field. Into the purse. Z=344.7. [E Diamante - 5 Towers].	R788-SF-0022	SROF geo team (de Ronde/Hein)	
19:47:25 Apr/04/04	339	289	15.9426	145.6814	Finished sulfide sampling. Going to do a plankton tow over the Black Forest vent field.			
19:49:46 Apr/04/04	338	351	15.9426	145.6814	Plankton tow over Black Forest vent field. Auto depth at 340m and staying 2-3 meters above the chimneys. Speed is 0.75 knots. Nets open at 1950. Nets closed at 2020. [E Diamante - Black Forest].	R788-net-P-0023	Metaxas	
19:53:08 Apr/04/04	340	360	15.9426	145.6814	Plankton tow over Black Forest vent field. Auto depth at 340m and staying 2-3 meters above the chimneys. Speed 0.75 knots. Nets open at 1950. Nets closed at 2020. [E Diamante - Black Forest].	R788-net-S-0024	Metaxas	
19:56:28 Apr/04/04	340	6	15.9427	145.6814	Turned off all tapes at 1951.			
20:22:18 Apr/04/04	338	85	15.9425	145.6815	Raising ROPOS to transit to Fe-Mn crust area on the central cone in E. Diamante caldera.			
20:53:52 Apr/04/04	250	342	15.9392	145.6767	The ship is downslope of Fe-Mn crust target by about 50 m. Going down.			
20:57:29 Apr/04/04	304	279	15.9393	145.6766	Back on bottom near Fe-Mn crust site. On a sediment ridge with cobble talus. Minor venting through talus coated with sponges; mats; and limpets.			
20:57:32 Apr/04/04	305	278	15.9393	145.6766	Back on bottom downslope of Manganese crust target.			R788-039
20:59:10 Apr/04/04	309	309	15.9394	145.6765	Boulder slope with mats and limpets.			R788-040
21:01:29 Apr/04/04	307	297	15.9394	145.6765	Another venting site with rocks covered with barnacles. No shimmering water.			
21:02:42 Apr/04/04	307	307	15.9394	145.6765	Barnacle covered boulders near bottom of slope. No obvious hydrothermal flow.			R788-041

UTC	Z(m)	Hdg	Lat (N)	Long (E)	R788 Comments: E Diamante	Samples	PI	FrGrab
21:03:07 Apr/04/04	305	289	15.9394	145.6765	We are about 30 m from Fe-Mn crust site.			
21:06:47 Apr/04/04	295	313	15.9395	145.6763	Approaching large outcrop covered with mat and what appear to be sponges.			R788-042
21:06:58 Apr/04/04	295	317	15.9395	145.6763	Huge boulder covered with bacterial mat. Lots of sponges and limpets. Most rocks covered with mat and some shimmering water.			
21:10:38 Apr/04/04	283	290	15.9395	145.6761	Manganese stained outcrop with lots of sponges.			R788-043
21:15:39 Apr/04/04	279	280	15.9396	145.6760	Fish around Fe-Mn crust site.			R788-044
21:18:15 Apr/04/04	273	314	15.9395	145.6760	Fish near Fe-Mn Crust site.			R788-045
21:20:52 Apr/04/04	276	249	15.9396	145.6760	There are no longer any mats in this area.			
21:21:21 Apr/04/04	275	220	15.9396	145.6759	More sponges and snails at Fe-Mn Crust site.			R788-046
21:25:29 Apr/04/04	278	227	15.9396	145.6760	Claw holding sample to check the crust.			R788-047
21:30:32 Apr/04/04	290	163	15.9396	145.6762	Moving downslope to Fe-Mn crust area. Lots of mats on rocks.			
21:31:00 Apr/04/04	291	258	15.9396	145.6762	Extensive area of stained boulders with mats and sponges.			R788-048
21:37:37 Apr/04/04	282	273	15.9395	145.6761	Fe-Mn crusts look too thin to be of use. We will suction snails and bacterial mat here.			
21:39:09 Apr/04/04	282	274	15.9395	145.6761	This looks like a boundary between the Mn crust and the rock. DSC of snails. We're a little SW of Mn Crust. Preparing to sample snails, sponges and mat from manganese covered outcrop.			R788-049
21:46:44 Apr/04/04	282	272	15.9395	145.6761	Also visible are two small white globular sponges. The lighter colored and darker colored materials are both very hard. There's evidence of scraping on the upper darker layer (a Mn stain - coating). 3 DSCs taken of snails and sponges in area.			R788-050
21:59:00 Apr/04/04	288	294	15.9395	145.6762	We're looking at rocks covered with mat now. The mat is a blueish color. Rocks also covered with lots of sponges. We're going to sample this large rock with lots of mat on the top and snails on the lower face.			R788-051
22:00:14 Apr/04/04	288	275	15.9395	145.6762	The last 20 minutes of log entries have been going into the R787 log. Log information that was in R787 has been added to the three previous frame grab logs.			
22:01:16 Apr/04/04	288	287	15.9395	145.6761	Suctioning snails and mat into jar 3. Start 2200 End 2217. Final sample light white mat and a few snails. Z=288. [E Diamante - Fe-Mn Crust].	R788-SS-J3-0025	Juniper	
22:04:12 Apr/04/04	288	302	15.9395	145.6762	Sampling mats and snails from boulder.			R788-052
22:09:53 Apr/04/04	288	280	15.9395	145.6762	Looking at the suction sample. The DSC monitor went out - hopefully only temporary. There's a loose plug somewhere?			
22:21:28 Apr/04/04	281	247	15.9393	145.6761	We had a communication problem. The DSC; frame grabber and logging computer went down at 2210. At 2218 we started moving to Intense Diffuse nav target. All is up and working now at 2221.			
22:24:01 Apr/04/04	286	251	15.9392	145.6762	We're going to a mat suction site.			
22:28:21 Apr/04/04	271	271	15.9392	145.6758	Large blocks with high density of small sponges.			R788-053
22:29:42 Apr/04/04	267	267	15.9392	145.6758	Lots of floc in the water and deposited on the rocks. Diffuse venting. Some sponges. We're searching for Intense Diffuse vent to sample.			
22:32:54 Apr/04/04	274	317	15.9393	145.6759	We've been zooming around Intense Diffuse target for the last few minutes. Preparing to suction sample.			
22:33:47 Apr/04/04	274	359	15.9393	145.6758	We're going to try to suction the little white sponges into jar 1. It's very rare to see sponges at vents. Verena is wondering if there are symbionts associated with the sponges.			
22:36:36 Apr/04/04	274	354	15.9393	145.6759	Preparing to suction sample small sponges and red snails on boulders.			R788-054
22:36:39 Apr/04/04	274	354	15.9393	145.6759	Suction sponges into jar 1. (~10 snails in a 20x20 cm area). Sampled ~10 sponges. Sponges are rare at hydrothermal vents; they could possibly symbionts. Start 2237 Stop 1040. Z=274. [E Diamante - Intense Diffuse].	R788-SS-J1-0026	Tunncliffe	

UTC	Z(m)	Hdg	Lat (N)	Long (E)	R788 Comments: E Diamante	Samples	PI	FrGrab
22:43:23 Apr/04/04	273	297	15.9393	145.6758	We're heading towards Mat City through the Floc Storm site. Just saw a grouper. Headed S/SW. Lots of sponges on the rocks and floc in the water.			
22:44:55 Apr/04/04	271	208	15.9392	145.6758	Some sort of grouper (?) swimming out of top of frame.			R788-055
22:45:39 Apr/04/04	269	218	15.9391	145.6758	Some beautiful fish in the area. Groupers perhaps?			
22:49:16 Apr/04/04	258	208	15.9390	145.6758	Area with hydrothermal staining. Steep wall outcrop and steep talus slope next to it. Venting through sediment. Lost sponges and now bacterial mats. Eh is 0 mV.			
22:49:59 Apr/04/04	252	237	15.9389	145.6758	Moving upward into region where sponges seem to have been replaced by bacterial mat.			R788-056
22:50:53 Apr/04/04	249	201	15.9388	145.6758	Eh just went very negative as low as -130. Shinkai limpets noted. White crabs that a different species than big white crabs. Their claws have little tufts on them loaded with bacteria. We'll try to sample it.			
22:51:22 Apr/04/04	248	229	15.9388	145.6758	High density of limpets on large boulders.			R788-057
22:54:03 Apr/04/04	249	261	15.9388	145.6758	Small white crab among high density of limpets on boulders.			R788-058
22:57:54 Apr/04/04	249	244	15.9388	145.6758	Grouper entering shot from left as we retrieve a limpet-covered rock.			R788-059
22:59:54 Apr/04/04	248	229	15.9388	145.6758	We are going to sample a rock with limpets on it and put it in the purse.			
23:01:30 Apr/04/04	247	239	15.9388	145.6758	Dimpled appearance of boulder is actually due to high density of limpets.			R788-060
23:03:34 Apr/04/04	247	252	15.9388	145.6758	Collecting a dacite sample covered with limpets. Starboard side of purse. Eh is down to -200. Sample taken just south of floc storm target. Z=247.1. [E Diamante - Central Cone].	R788-bio/geo-0027	Tunncliffe	
23:03:53 Apr/04/04	247	253	15.9388	145.6758	Placing rock into purse.			R788-061
23:06:26 Apr/04/04	247	267	15.9388	145.6758	Picking up and stowing wand and imaging operations. Eh is down to -180. Limpets completely cover rocks.			
23:07:58 Apr/04/04	247	279	15.9388	145.6758	Highlight tape is on. Small white crabs are common on the limpet-covered surface.			
23:08:00 Apr/04/04	247	279	15.9388	145.6758	Close-up of limpet covered boulders.			R788-062
23:08:49 Apr/04/04	247	279	15.9388	145.6758	Detail of limpet covered boulder with small white crabs. Crabs appear to be scraping mat off rock and feeding on it.			R788-063
23:12:53 Apr/04/04	247	270	15.9388	145.6758	Shrimp are in the water but not on the rocks. Highlights are off. We will try to suction crabs.			
23:14:45 Apr/04/04	247	270	15.9388	145.6758	Suctioning small white crabs (at least 5) - with little black eyes and tufts on their claws apparently used for harvesting bacteria. Z=247.1. Sample into jar 2. [E Diamante - Central Cone].	R788-SS-J2-0028	Juniper	
23:23:25 Apr/04/04	247	284	15.9388	145.6758	The quest for crabs continues.			R788-064
23:26:16 Apr/04/04	247	256	15.9388	145.6758	Collecting bacterial mat.			
23:26:34 Apr/04/04	247	257	15.9388	145.6758	Suctioning rock surface for bacterial mat that is going into bottle 4. Mat is rather sparse on the rock. Bycatch of limpets also collected. Z=247.2. [E Diamante - Central Cone].	R788-SS-J4-0029	Juniper	
23:38:40 Apr/04/04	247	265	15.9388	145.6758	Finished with sampling bacterial mat and crabs. Took two digital photos. Stop for tether management then will come back down and go to Mat City.			
23:47:19 Apr/04/04	183	49	15.9384	145.6757	Going back down to bottom following tether management.			
23:51:15 Apr/04/04	225	339	15.9384	145.6756	On bottom heading NW to Mat City. Bacterial mats are partly covering the rocks at this location. Digital photo of geology including layering and steep-walled outcrop.			
23:52:14 Apr/04/04	220	341	15.9385	145.6756	Very dense mat cover on blocky boulders.			R788-065
23:53:38 Apr/04/04	211	313	15.9385	145.6755	Detail of mat on rock at Mat City.			R788-066
23:53:41 Apr/04/04	211	311	15.9385	145.6755	Significant bacterial mat that mostly but not completely covers rock especially on cliff face for which we got a digital photo. Still S of Mat City. Some small fish.			

UTC	Z(m)	Hdg	Lat (N)	Long (E)	R788 Comments: E Diamante	Samples	PI	FrGrab
23:56:20 Apr/04/04	201	224	15.9387	145.6754	School of fish and bacterial mat covering rock. The fish are eating the bacteria. Digital photo of fish grazing on the mat.			
23:58:27 Apr/04/04	206	255	15.9387	145.6753	Dense mats on boulders in Mat City.			R788-067
23:59:14 Apr/04/04	206	255	15.9387	145.6753	Angelfish and very thick and extensive bacterial mat.			
00:00:19 Apr/05/04	206	252	15.9387	145.6753	Taking a suction sample of white filamentous bacterial mats that are going into bottle 7. Z=206.1. [E Diamante - Central Cone].	R788-SS-J7-0030	Moyer	
00:01:54 Apr/05/04	206	253	15.9387	145.6753	Suction sampling dense filamentous mats.			R788-068
00:14:51 Apr/05/04	205	232	15.9387	145.6753	Repositioning to do more suctioning for bacterial mat.			
00:20:38 Apr/05/04	206	263	15.9387	145.6753	Sample R788-SS-J7-0030.			R788-069
00:23:01 Apr/05/04	206	262	15.9387	145.6753	Begin up the slope to document with digital photography the transition in biological communities with water depth.			
00:24:14 Apr/05/04	206	264	15.9387	145.6753	Clown fish in Mat City.			R788-070
00:25:45 Apr/05/04	203	230	15.9387	145.6753	Photo of angelfish with bacterial mat. Also many other fish. Heading is about 240 and Eh about -42.			
00:29:04 Apr/05/04	201	263	15.9386	145.6751	Eh changes to positive at 201 m. Lots of fish and still completely coated with bacterial mat.			
00:30:03 Apr/05/04	200	273	15.9386	145.6750	Mat covered boulders on our way up past 200m toward Aquarium sampling site.			R788-071
00:31:41 Apr/05/04	199	282	15.9386	145.6749	Eh is up to 21 at 199 m. First appearance of soft corals on the extensive bacterial mat. Yellow tropical fish.			
00:32:02 Apr/05/04	198	285	15.9386	145.6749	Yellow fish in front of mat covered boulders. Soft corals on boulders also covered by mat.			R788-072
00:34:12 Apr/05/04	199	289	15.9386	145.6748	First occurrence of red algae at 198 m near same depth as the soft coral appearance. Stopping ship to look at gas bottles.			
00:39:47 Apr/05/04	199	289	15.9386	145.6748	Gas bottles check out okay and moving upslope again.			
00:40:23 Apr/05/04	198	288	15.9386	145.6748	Heading up boulder slope to Aquarium.			R788-073
00:41:17 Apr/05/04	196	285	15.9386	145.6748	Soft corals are becoming more abundant and now beginning to see green algae along with the red algae at 196-197 m and Eh of 31 mV. Red algae are quite abundant here. Bacterial mat is thinning.			
00:44:49 Apr/05/04	197	292	15.9386	145.6748	Close-up of boulder with mat plus both red and green algae at 197m.			R788-074
00:45:46 Apr/05/04	197	291	15.9386	145.6748	Eh just dropped to negative values to as low as -12. Bacterial mat still decreasing in abundance.			
00:47:18 Apr/05/04	196	291	15.9386	145.6748	Continuing on heading at just north of west. Much particulate floc in the water. Very few fish noted over last 2 m of water depth transect. Eh is now -5.			
00:48:50 Apr/05/04	196	278	15.9386	145.6747	Digital photo of yellow fish - different than the last yellow fish. More soft corals covered with bacterial mat.			
00:49:20 Apr/05/04	196	304	15.9386	145.6747	Yellow fish crossing frame.			R788-075
00:50:50 Apr/05/04	195	288	15.9386	145.6747	Two yellow fish on boulder slope.			R788-076
00:51:03 Apr/05/04	196	286	15.9386	145.6747	Bacterial mats are now confined to certain faces on the rocks; mostly on the edges. Soft corals and red and green algae are abundant. Noted a calcareous hydrozoan.			
00:51:14 Apr/05/04	196	294	15.9386	145.6746	Mats disappearing and red algae becoming more widespread.			R788-077
00:51:57 Apr/05/04	196	293	15.9386	145.6746	Calcareous hydrozoan (fire coral) on boulders.			R788-078
00:55:38 Apr/05/04	196	306	15.9386	145.6747	Close-up of gorgonian on side of rock outcrop.			R788-079
00:57:02 Apr/05/04	194	317	15.9386	145.6746	Moving up slope again.			
00:57:02 Apr/05/04	194	317	15.9386	145.6746	Bacterial mat thinning and being replaced by red algae. Yellow fish in background.			R788-080
00:58:12 Apr/05/04	191	310	15.9387	145.6746	Fish are becoming more abundant and lush green algae on rocks and traces of bacterial mat at 191 m and Eh of 48 mV.			
00:59:16 Apr/05/04	191	293	15.9387	145.6746	Green algae clearly visible at 191m.			R788-081

UTC	Z(m)	Hdg	Lat (N)	Long (E)	R788 Comments: E Diamante	Samples	PI	FrGrab
01:00:51 Apr/05/04	188	291	15.9387	145.6745	Abundant schools of fish and solitary fish. Soft coral and abundant red and green algae are present.			
01:04:08 Apr/05/04	188	233	15.9387	145.6745	Sitting to transfer frames: soldier fish and alcyonacean corals. No filaments on polyps.			
01:04:27 Apr/05/04	188	233	15.9387	145.6745	Close-up of soft corals on outcrop. No evidence of mat on corals.			R788-082
01:05:45 Apr/05/04	188	233	15.9387	145.6745	Seeing nearly 100% cover of talus by algae. Very sparse filaments of bacteria can be seen in profile. Coralline algae dominate - more than one species present. Zoom onto a yellow sponge with clear osculae.			
01:09:55 Apr/05/04	188	245	15.9387	145.6745	Encrusting demosponge overgrowing red algae on rock. Some mat on right side of rock too.			R788-083
01:10:17 Apr/05/04	188	245	15.9387	145.6745	Tiny white calcareous encrustations - serpulids and possibly benthic forams. Spot a likely solitary scleractinian coral.			
01:11:37 Apr/05/04	188	243	15.9387	145.6745	Moving upslope over talus and outcrop covered with red corallines. Possible yellow snapper. On rock face - alcyonaceans and hydrozoans.			
01:13:43 Apr/05/04	185	301	15.9387	145.6745	Small gorgonian coral oriented vertically. Ambient light is very obvious. Much greater density of alcyonaceans.			
01:15:03 Apr/05/04	184	324	15.9387	145.6745	Top of first pinnacle covered with soft corals and fish in distance are dense. Schools of small fish abundant.			
01:16:39 Apr/05/04	181	277	15.9387	145.6744	More green algae at 180m.			R788-084
01:17:13 Apr/05/04	179	293	15.9387	145.6743	Squirrel fish; black tang; yellow wrasse; solitary corals; possible parrot fish.			
01:17:22 Apr/05/04	179	291	15.9387	145.6743	Crevice in pinnacle as we approach Aquarium summit. Several small fish and numerous soft corals.			R788-085
01:18:59 Apr/05/04	180	292	15.9387	145.6743	Light dusting of sediments in patches - no sign of microbial filaments.			
01:20:05 Apr/05/04	180	293	15.9387	145.6743	Looks like two different species of red algae.			R788-086
01:20:22 Apr/05/04	180	293	15.9387	145.6743	Jointed basalts form rough topography with many crevices - Bob comments on importance of geology in forming habitat. Note deep red coralline appearing.			
01:21:49 Apr/05/04	180	291	15.9387	145.6743	Detail of dense stand of soft corals.			R788-087
01:22:40 Apr/05/04	180	293	15.9387	145.6743	Excellent close-up of soft corals. Sprinkling of small yellow sponges.			
01:25:24 Apr/05/04	178	282	15.9387	145.6743	Now to 100% cover of substratum by algae. On edges of rocks and alcyonaceans in abundance. Soldier fish and wrasse. Some darker green corallines.			
01:27:09 Apr/05/04	178	267	15.9387	145.6743	Group of squirrelfish near Aquarium summit.			R788-088
01:31:23 Apr/05/04	176	292	15.9387	145.6743	First basket star but it is closed up likely as a diurnal response to zooplankton availability.			
01:32:32 Apr/05/04	177	348	15.9387	145.6743	In close up spot solitary scleratinians and small sponges. Very few grazers evident except fish.			
01:34:08 Apr/05/04	176	336	15.9387	145.6743	Basket star on underside of an almost vertical wall near summit.			R788-089
01:38:05 Apr/05/04	174	280	15.9387	145.6743	Rising again up a cliff face...vertical face with alcyonaceans oriented vertically. Serpulid polychaetes form small white calcareous tubes; also see many apricot-colored solitary stony corals.			
01:38:33 Apr/05/04	174	256	15.9387	145.6743	Several fish species on near vertical wall just below summit.			R788-090
01:40:28 Apr/05/04	173	264	15.9387	145.6743	5m from summit - much more ambient light. Another basket star and lots of small fish. We are feeling current effects.			
01:40:40 Apr/05/04	173	252	15.9387	145.6743	Vista view near summit with small fish.			R788-091
01:41:31 Apr/05/04	172	251	15.9387	145.6743	First gorgonian coral - a fan coral (blue Gorgonia) has a small cowrie at the base. Large numbers of soldier fish.			
01:42:15 Apr/05/04	172	281	15.9387	145.6743	Large fan coral with fish near summit.			R788-092
01:42:29 Apr/05/04	172	298	15.9387	145.6743	Fan coral with cowry shells near its base.			R788-093
01:43:37 Apr/05/04	173	282	15.9387	145.6743	Swarm of squirrelfish in a crevice.			R788-094

UTC	Z(m)	Hdg	Lat (N)	Long (E)	R788 Comments: E Diamante	Samples	PI	FrGrab
01:44:18 Apr/05/04	172	295	15.9387	145.6743	Arriving at peak, which is a very sharp pinnacle. Can't see any bare rock. On top is a large aggregation of basket stars with many wrasse schooling.			
01:46:12 Apr/05/04	168	247	15.9387	145.6743	Summit shot.			R788-095
01:47:43 Apr/05/04	168	353	15.9387	145.6742	Trying to perch on top of the pinnacle. One star on top gripping rock with arms. Scleractinians present.			
01:48:13 Apr/05/04	169	346	15.9387	145.6742	King of the castle.			R788-096
01:51:51 Apr/05/04	169	309	15.9387	145.6742	Waiting for DSC download.			
01:55:52 Apr/05/04	169	265	15.9387	145.6743	Close-up of basket star.			R788-097
01:56:02 Apr/05/04	169	266	15.9387	145.6742	Basket star on the top of this outcrop at Aquarium. We're getting a series of DSC images here.			
01:57:00 Apr/05/04	169	269	15.9387	145.6743	Large gorgonian coral on pinnacle.			R788-098
01:57:15 Apr/05/04	168	270	15.9387	145.6743	A large gorgonian coral sitting on a pinnacle. We're looking around the area. Highlights are on.			
01:58:40 Apr/05/04	168	282	15.9387	145.6743	School of small fish near basket star on summit.			R788-099
01:58:58 Apr/05/04	168	278	15.9387	145.6743	We're trying to get some images of the little fish surrounding the pinnacle topped with basket stars and gorgonians.			
02:00:58 Apr/05/04	168	210	15.9387	145.6743	Shot of various species on summit.			R788-100
02:01:20 Apr/05/04	167	209	15.9387	145.6743	We're going to transit over to Barnacle Beach for more DSC's of the area. Highlights and BetaCam off for now.			
03:12:12 Apr/05/04	461	163	15.9436	145.6829	Just landed on bottom. Talus slope with light dusting of sediment. South to Charlie vent.			
03:13:17 Apr/05/04	457	133	15.9435	145.6829	We got back to the bottom with talus slope.			R788-101
03:14:42 Apr/05/04	456	84	15.9434	145.6830	We have some hydrothermal staining between talus.			R788-102
03:17:01 Apr/05/04	459	122	15.9434	145.6830	At the crab trap.			R788-103
03:18:32 Apr/05/04	458	295	15.9434	145.6831	All of the white on here is barnacles.			R788-104
03:20:47 Apr/05/04	461	283	15.9434	145.6831	Close up of crab trap.			R788-105
03:21:50 Apr/05/04	462	311	15.9434	145.6831	Close up of barnacles.			R788-106
03:28:24 Apr/05/04	463	203	15.9434	145.6831	Still trying to acquire the deeply deployed crab and shrimp trap.			
03:28:55 Apr/05/04	463	203	15.9434	145.6831	This is a grab of the crab trap with the fluid sampler intake.			R788-107
03:30:01 Apr/05/04	463	190	15.9434	145.6831	Second attempt at grab of crab trap. Verena says that the trap is full of crabs. We left for tether management.			R788-108
03:30:08 Apr/05/04	463	190	15.9435	145.6831	Trap stock is rising. Lots of crabs detected inside.			
03:39:51 Apr/05/04	476	176	15.9439	145.6829	Back on bottom after tether management. Return to Charlie vent to acquire crab trap.			
03:42:53 Apr/05/04	464	203	15.9435	145.6831	We are headed back in to take the crab trap at Charlie vent.			R788-109
03:48:43 Apr/05/04	464	193	15.9434	145.6831	2004-04-05 03:40 DIVE LOG LOCKED UP FROM THIS TIME UNTIL END OF DIVE. TIMES APPROXIMATE BEYOND THIS POINT. ONLY LOOK AT TIMES IN COMMENTS - NOT IN THE HEADER.			
04:48:23 Apr/05/04	2	263	15.9434	145.6830	2004-04-05 03:41 Crab trap recovered from Barnacle Beach. There were 3 crabs in the trap when it left the bottom. 2004-04-05 03:50 Suction fluid sample for background water on the way up above Barnacle Beach. [E Diamante - Barnacle Beach].	R788-Bio-0031	Tunncliffe	
04:48:29 Apr/05/04	2	263	15.9434	145.6830	2004-04-05 03:51. End of dive.			
04:48:33 Apr/05/04	2	263	15.9434	145.6830	2004-04-05 04:24. ROPOS out of the water. 0426 ROPOS on deck.			

8.8 R789 Dive Log: Maug

R789: Maug
wet time (UTC): 4/7 0737 - 4/7 2206. JD 98. 14.48 hrs.
bottom time (UTC): 4/7 0753 - 4/7 2143. 13.83 hrs. [7 samples]
R789 DSC information: There were 325 original DSCs taken and 214 final ones were kept starting with R789_DSC_040704_093147_00799.jpg and ending with R789_DSC_040704_214049_01121.jpg
Exploration dive at Maug caldera. Traversed around the central cone at the 145m contour. Found 2 sites of diffuse venting on the NE side of the main cone. Samples: W of main central cone: 1 water. Maug (traverse): 3 rocks. Egg Drop Soup: 1 suction (bacterial mat). Egg White Springs: 1 rock. Egg Salad: 1 rock.

UTC	Z(m)	Hdg	Lat (N)	Long (W)	R789 Comments: Maug	Samples	PI	FrGrab
07:37:28 Apr/07/04	1	262	15.9437	145.6831	ROPOS in the water.			
07:42:01 Apr/07/04	47	268	15.9437	145.6831	Stem not down yet.			
07:45:44 Apr/07/04	129	272	20.0221	145.2166	Water depth should be about 220m here - west of the flank of the central cone.			
07:48:22 Apr/07/04	167	277	20.0222	145.2167	Moderate amount of particulate matter in the water column; water depth 175 m; stem has been put down.			
07:49:26 Apr/07/04	184	288	20.0222	145.2167	ROPOS has left the cage at 181 m.			
07:51:22 Apr/07/04	183	184	20.0227	145.2174	The water column is very cloudy.			
07:53:53 Apr/07/04	225	163	20.0223	145.2167	Bottom is in sight at 226 m. Just W of central cone. Sediment put in suspension when ROV approached the bottom.			
07:55:28 Apr/07/04	226	162	20.0223	145.2167	Testing a water sampler. Bottom is sediment covered and ripples are not evident here. Fish are noted and traces of bottom dwellers can be seen on the sediment.			
07:56:17 Apr/07/04	226	160	20.0223	145.2167	Testing hot fluid sampler. Sample R789-Bio-0001.			R789-001
07:58:00 Apr/07/04	226	163	20.0223	145.2167	Testing Tunncliffe's water sampler and will collect a water sample during the testing. (west of main central cone). Z=226. [Maug - Caldera].	R789-water-0001	Tunncliffe	
08:00:23 Apr/07/04	226	160	20.0223	145.2167	Testing water sampler. Sample R789-Bio-0001.			R789-002
08:01:34 Apr/07/04	226	163	20.0223	145.2167	Digital photo of burrowed sediment surface.			
08:03:12 Apr/07/04	226	160	20.0223	145.2167	Took several more digital photos. Sparse rock talus on the sediment surface. Will move NE between the main and small cones.			
08:06:07 Apr/07/04	225	40	20.0224	145.2167	First rock that we came across. Not an outcrop though.			R789-003
08:07:58 Apr/07/04	225	39	20.0225	145.2168	Climbing over sedimented part of the caldera. Starting to move the ship 100m to the NE.			
08:08:42 Apr/07/04	224	39	20.0225	145.2168	Evidence of some burrows. Eh=209. Eh was 240 at the surface.			
08:10:32 Apr/07/04	222	46	20.0225	145.2168	White balancing.			
08:12:30 Apr/07/04	221	44	20.0226	145.2169	Flying over sediment with scattered outcrops. Lots of burrowing activity on the bottom and a few sea whips.			
08:14:04 Apr/07/04	222	46	20.0227	145.2170	Corals on the outcrop.			
08:14:43 Apr/07/04	222	47	20.0227	145.2170	Outcrop with plenty of coral on it.			R789-004
08:15:35 Apr/07/04	222	45	20.0227	145.2170	Outcrop is covered with one to a few cm's of sediment.			
08:15:54 Apr/07/04	222	45	20.0227	145.2170	Coral on outcrop with small fish beneath it.			R789-005
08:16:46 Apr/07/04	220	39	20.0227	145.2170	Starting to climb a steep slope.			
08:17:31 Apr/07/04	216	100	20.0228	145.2171	We are preparing to sample a rock.			
08:17:34 Apr/07/04	216	105	20.0228	145.2171	Heavily weathered; sediment covered; primary flow surfaces and possible pillows.			R789-006
08:19:20 Apr/07/04	214	73	20.0228	145.2172	School of juvenile fish swimming around the outcrop.			
08:20:40 Apr/07/04	212	118	20.0228	145.2172	Outcrop from where first rock sample was taken.			R789-007
08:22:59 Apr/07/04	212	119	20.0228	145.2172	First rock sample into port biobox.			R789-008

UTC	Z(m)	Hdg	Lat (N)	Long (W)	R789 Comments: Maug	Samples	PI	FrGrab
08:23:00 Apr/07/04	212	121	20.0228	145.2172	A greenish-yellow rock with one fresh surface. ~ 10cm. Port biobox. Z=212m. [Maug].	R789-RK-0002	SROF geo team (Stern)	
08:25:11 Apr/07/04	212	119	20.0228	145.2172	Rock from where first rock sample was broken from.			R789-009
08:26:23 Apr/07/04	212	105	20.0228	145.2172	Continuing up slope. Seeing more outcrops with sponges; corals and sea whips.			
08:26:43 Apr/07/04	210	86	20.0228	145.2172	Large standing rock and sea whip.			R789-010
08:28:01 Apr/07/04	208	64	20.0229	145.2173	Ahermatypic corals. The sediment is scoured around the boulders and outcrops.			
08:29:29 Apr/07/04	200	68	20.0229	145.2174	We are starting to see coarser sand in places. Bioturbation appears more intense. No epifaunal deposit feeders are visible.			
08:30:22 Apr/07/04	197	59	20.0229	145.2175	Solitary corals; Tubellaria and other Scleractinian corals. We are seeing a large pile of cobble talus.			
08:33:50 Apr/07/04	195	35	20.0229	145.2175	Scleractinian corals.			R789-011
08:34:50 Apr/07/04	191	51	20.0230	145.2175	More corals both in density and diversity. We are now also seeing a colonial hydrozoan or Alcyonarian.			
08:37:30 Apr/07/04	191	68	20.0230	145.2175	We are in a boulder field and we are following a ridge upslope. A lot of hydroids are present on the edges of these boulders.			
08:39:13 Apr/07/04	182	69	20.0230	145.2176	We are seeing a lot of burrows again. And a lot of hydroids dangling down from the boulders.			
08:40:24 Apr/07/04	175	66	20.0231	145.2177	Large columnar or perhaps pillow outcrop at 175 meters.			R789-012
08:40:35 Apr/07/04	174	65	20.0231	145.2177	Some evidence of oxidation.			
08:41:15 Apr/07/04	171	66	20.0231	145.2177	We can see a pinnacle. We are stopping briefly to take a better look at the fauna.			
08:41:26 Apr/07/04	171	64	20.0231	145.2177	More coral along the massive continuous outcrop.			R789-013
08:42:20 Apr/07/04	166	61	20.0231	145.2177	We are at the top of this little pit on the west side of the NW cone.			
08:43:00 Apr/07/04	166	64	20.0231	145.2177	We are going to the bottom of the pit. 10 brittle stars on a gorgonian perched on an outcrop.			
08:44:30 Apr/07/04	165	61	20.0231	145.2177	Brittle stars up close.			R789-014
08:44:49 Apr/07/04	165	63	20.0231	145.2177	Lots of brittle stars.			R789-015
08:46:19 Apr/07/04	164	56	20.0231	145.2177	Moving the ship 100 m towards the middle of the pit.			
08:49:08 Apr/07/04	160	49	20.0232	145.2178	Coming upon weathered sediment; scattered boulders; outcrops. Most likely thick sediment cover.			
08:53:21 Apr/07/04	161	356	20.0233	145.2179	Climbing an outcrop with high density of white corals and hydroids.			
08:54:25 Apr/07/04	164	266	20.0233	145.2180	"Easter Fish" at base of white coral and hydroid covered outcrop.			R789-016
08:56:39 Apr/07/04	169	37	20.0233	145.2180	Layered flows of columnar joints.			R789-017
08:57:02 Apr/07/04	169	43	20.0233	145.2180	We are right beside a wall, which is running to the NE. We are going to the bottom.			
08:58:21 Apr/07/04	168	6	20.0234	145.2181	The structures are very steep with overhanging cliffs.			
08:58:26 Apr/07/04	169	3	20.0234	145.2181	Large high angle outcrop overhang.			R789-018
09:01:15 Apr/07/04	188	339	20.0234	145.2182	The wall is still vertical. We see a beautiful striking NE structural feature on the sonar screen.			
09:02:14 Apr/07/04	197	346	20.0234	145.2182	NE striking vertical dike (100m tall) contact with sediment at bottom.			R789-019
09:02:16 Apr/07/04	197	348	20.0234	145.2182	At the bottom of the wall we see thick sediment. The wall is over 100 m tall. Surprisingly we see no talus.			
09:03:11 Apr/07/04	198	342	20.0234	145.2182	We are now going to follow the wall to the NE.			
09:03:40 Apr/07/04	198	326	20.0235	145.2182	Dikes are very resistant and it may be why do not see talus.			
09:04:30 Apr/07/04	197	314	20.0235	145.2182	A hint of the columnar jointing in the large dike.			R789-020
09:04:31 Apr/07/04	197	307	20.0235	145.2182	It looks like there are steps on the wall. Heading 304. The structures on the wall look like columnar jointing.			
09:05:46 Apr/07/04	195	285	20.0236	145.2181	Attempting to sample some of these columnar jointing. It may be too messy to do.			
09:07:10 Apr/07/04	195	285	20.0236	145.2181	The re-suspended sediment appears to be dissipating - perhaps because of current. We still have no Eh signal (~183).			

UTC	Z(m)	Hdg	Lat (N)	Long (W)	R789 Comments: Maug	Samples	PI	FrGrab
09:12:40 Apr/07/04	195	284	20.0236	145.2181	Collecting second rock sample.			R789-021
09:13:01 Apr/07/04	194	284	20.0236	145.2181	Nebraska shaped rock ~20-25cm long. Port biobox. Z=194. [Maug].	R789-RK-0003	SROF geo team (Stern)	
09:13:49 Apr/07/04	195	284	20.0236	145.2181	Large "Nebraska" shaped rock about 25 cm across; in port bio-box.			R789-022
09:14:34 Apr/07/04	194	293	20.0236	145.2181	We are going to continue towards the NE.			
09:16:22 Apr/07/04	190	267	20.0237	145.2181	We are seeing similar type of bottom as before. Scattered boulders with corals on top.			
09:17:55 Apr/07/04	186	270	20.0237	145.2181	We are seeing a small school of myctophid fish being attracted to the cage. We will attempt to record them.			
09:19:19 Apr/07/04	180	273	20.0237	145.2180	A rock outcrop with a steep wall. Lots of sediment right next to the wall.			
09:21:06 Apr/07/04	177	286	20.0238	145.2179	We are now heading NW following the outcrop.			
09:23:37 Apr/07/04	171	269	20.0238	145.2178	We are seeing lots of sediment. At the top of the ridge we will follow SW.			
09:25:30 Apr/07/04	169	12	20.0239	145.2178	We are at a big outcrop now. We are starting to head to the NE again. Occasional chutes of fine material separated by rock.			
09:27:10 Apr/07/04	170	40	20.0240	145.2179	Trying to stay toward the bottom of the outcrop.			
09:28:52 Apr/07/04	172	73	20.0239	145.2180	We are still moving along the base - circling the pit.			
09:31:10 Apr/07/04	177	75	20.0238	145.2181	Columnar jointing at 45-degree angle to the slope face. Could be a constructional pile that collapsed. There is a spur sticking out. This is a huge wall with tall columns.			
09:31:52 Apr/07/04	177	99	20.0238	145.2181	Very large northwest dipping columns, which are part of a very thick flow.			R789-023
09:32:51 Apr/07/04	177	64	20.0238	145.2182	We are following the spur to the SE.			
09:33:34 Apr/07/04	180	1	20.0238	145.2182	The material is so weathered that it is hard to see structures on the wall.			
09:34:06 Apr/07/04	183	358	20.0238	145.2182	We are doing gauges.			
09:36:22 Apr/07/04	188	312	20.0238	145.2182	We are at the base of the wall. We are looking at an eel. Other small fish are swimming around.			
09:37:20 Apr/07/04	190	306	20.0238	145.2182	A type of eel.			R789-024
09:38:37 Apr/07/04	189	311	20.0238	145.2182	We are looking at the east side of this dike.			
09:39:13 Apr/07/04	188	309	20.0238	145.2182	We continue to follow the spur to the NW.			
09:40:58 Apr/07/04	184	295	20.0239	145.2182	Still following the wall towards the west. No sign of staining or hydrothermal activity yet.			
09:42:19 Apr/07/04	179	65	20.0239	145.2182	Moving the ship 50 m towards the middle of the pit.			
09:45:40 Apr/07/04	181	307	20.0240	145.2183	We are still following the base of the wall and we are ~1/3 around the pit. Moving the ship so that we can get onto the northern side.			
09:46:29 Apr/07/04	183	332	20.0240	145.2183	We are seeing many spurs perhaps dikes running NW to SE.			
09:47:45 Apr/07/04	178	333	20.0241	145.2184	We are on a sediment covered slope at 180 m depth.			
09:49:07 Apr/07/04	176	333	20.0242	145.2184	Heading towards a steep slope to our east on the northeast side of the pit. It is the highest spot on the pit.			
09:50:04 Apr/07/04	175	96	20.0242	145.2184	Maybe dikes have broken down. Much weaker slope and eroded back.			
09:54:03 Apr/07/04	172	67	20.0243	145.2188	Some talus from the wall is on the slope.			
09:54:52 Apr/07/04	172	78	20.0243	145.2189	We are down in the pit.			
09:55:39 Apr/07/04	170	54	20.0243	145.2189	Some erosion and weathering seen.			
09:55:52 Apr/07/04	170	55	20.0243	145.2189	Stony corals covered hunk-o-rock.			R789-025
09:56:22 Apr/07/04	170	50	20.0243	145.2189	Massive outcrops with lots of big columns.			
09:56:51 Apr/07/04	169	73	20.0243	145.2189	Continuing SE following the base as best we can.			
09:57:42 Apr/07/04	170	102	20.0243	145.2189	We are now almost ~1/2 ways around the bottom of the pit.			
09:58:39 Apr/07/04	175	99	20.0242	145.2189	We may be looking at a series of dikes. Following the base of the wall SE.			

UTC	Z(m)	Hdg	Lat (N)	Long (W)	R789 Comments: Maug	Samples	PI	FrGrab
10:01:10 Apr/07/04	181	103	20.0242	145.2190	We are at 181 m depth facing east and going SE.			
10:01:56 Apr/07/04	182	92	20.0242	145.2191	Small unknown juvenile fish in water column with large columnar joints in background.			R789-026
10:04:03 Apr/07/04	188	101	20.0241	145.2192	We are at the base of the wall again and it seems quite similar with no evidence of hydrothermal activity or staining.			
10:04:40 Apr/07/04	188	63	20.0241	145.2192	More columnar joints.			
10:04:42 Apr/07/04	188	57	20.0241	145.2192	Smaller columnar joints above the larger joints in the wall. Note fish in upper left.			R789-027
10:05:24 Apr/07/04	189	71	20.0240	145.2192	At the base of slope. Sediment and some rocks have fallen off the slope - but not much else.			
10:06:43 Apr/07/04	188	91	20.0240	145.2193	Moving the ship again.			
10:08:02 Apr/07/04	186	85	20.0240	145.2193	We are heading east.			
10:08:33 Apr/07/04	185	116	20.0240	145.2193	We are in the saddle between the two cones. This could be the source of the fluid. It could be an area of alteration.			
10:09:28 Apr/07/04	181	147	20.0240	145.2194	We are getting into a talus slope, which coincides, with the saddle.			
10:10:45 Apr/07/04	177	85	20.0239	145.2194	Talus pile on saddle between two cones.			R789-028
10:13:28 Apr/07/04	161	68	20.0240	145.2197	Large number of sea whips and corals suggesting more flow. Also gorgonians.			
10:14:30 Apr/07/04	157	7	20.0241	145.2197	Soft gorgonian corals on rock and others in background. Cluster of Turbellarian coral with a Tethyan distribution.			R789-029
10:14:59 Apr/07/04	157	356	20.0241	145.2197	Abundant sea whips; soft corals; stone coral; gorgonian coral fans and some hydroids. Stop for digital photos.			
10:15:22 Apr/07/04	157	1	20.0241	145.2197	Tethyan distribution of gorgonian soft coral.			R789-030
10:17:14 Apr/07/04	156	49	20.0241	145.2198	Some type of coral.			R789-031
10:17:28 Apr/07/04	156	54	20.0241	145.2198	Gorgonian.			R789-032
10:19:14 Apr/07/04	154	313	20.0241	145.2198	Soft corals and sea whips.			R789-033
10:21:01 Apr/07/04	149	27	20.0242	145.2198	High diversity of fauna. Hydroids on a gorgonian skeleton and bottle stars on top of the hydroids. Lots of sea whips.			
10:21:23 Apr/07/04	149	34	20.0242	145.2198	Brittle star and hydroids.			R789-034
10:24:19 Apr/07/04	146	24	20.0242	145.2198	We are going back on the north cone.			
10:25:17 Apr/07/04	146	38	20.0242	145.2197	We are going up a very steep wall with some more columnar joints. A massive wall.			
10:26:06 Apr/07/04	144	35	20.0242	145.2198	Heavily weathered and heavily populated dike.			R789-035
10:29:06 Apr/07/04	137	16	20.0242	145.2198	Some white encrusting sponges. Many corals.			
10:30:37 Apr/07/04	131	317	20.0242	145.2198	Seeing high density of sea whips on this ridge. A red fish is swimming around.			
10:31:41 Apr/07/04	125	323	20.0243	145.2198	A lot of black coral (?) and brittle stars on them. We are going to the southwest to look at another outcrop because the ones we were looking at are not part of the wall.			
10:32:54 Apr/07/04	126	257	20.0242	145.2197	We are now going to go back to the north side of the south cone.			
10:39:22 Apr/07/04	170	275	20.0240	145.2199	We are back at the saddle.			
10:41:11 Apr/07/04	151	247	20.0241	145.2199	Tether management.			
10:44:26 Apr/07/04	136	109	20.0239	145.2196	We may have to circumnavigate the cone if we do not find any evidence of hydrothermal activity while we are circumnavigating the pit.			
10:47:19 Apr/07/04	174	116	20.0238	145.2195	We are back on the bottom of the saddle moving southeast.			
10:48:44 Apr/07/04	174	136	20.0238	145.2195	Talus with a number of sea whips. Some scleractinians.			
10:51:35 Apr/07/04	168	135	20.0237	145.2196	Uniform talus up the slope.			
10:53:05 Apr/07/04	164	139	20.0237	145.2196	Talus blocks are ~20 across and mostly uniform in size.			
10:56:48 Apr/07/04	145	133	20.0236	145.2198	We are continuing up the slope and will make it to ~125 m to see the outcrop and then we will move elsewhere.			

UTC	Z(m)	Hdg	Lat (N)	Long (W)	R789 Comments: Maug	Samples	PI	FrGrab
10:57:43 Apr/07/04	141	131	20.0235	145.2199	We are going to do a traverse on the top of the south cone.			
10:59:44 Apr/07/04	130	135	20.0235	145.2200	Some fairly large coral suggesting relative stability of the substrate. Not much turbidity suggests low current at least now.			
11:02:28 Apr/07/04	125	149	20.0234	145.2201	More black coral and abundant serpulids. A lot of sponges. We are seeing extensive encrusting red algae. The first outcrop of the talus occurs at this depth.			
11:03:35 Apr/07/04	123	210	20.0234	145.2201	Coral on talus slope on the way to the peak of the second cone.			R789-036
11:05:39 Apr/07/04	116	151	20.0234	145.2202	Red and maybe green algae.			R789-037
11:06:28 Apr/07/04	115	185	20.0233	145.2203	We are seeing only outcrop now.			
11:07:05 Apr/07/04	114	187	20.0233	145.2203	Black coral (?) and red and green algae.			R789-038
11:07:13 Apr/07/04	113	190	20.0233	145.2202	Extensive colonies of black coral (?) and coverage of sponges. A large coral tree.			
11:08:22 Apr/07/04	111	150	20.0233	145.2203	Tree root-like coral.			R789-039
11:09:45 Apr/07/04	107	149	20.0233	145.2203	Orange and green sponges are starting to appear. Very high cover of encrusting organisms.			
11:12:11 Apr/07/04	103	142	20.0233	145.2203	High diversity of sponges. The wall is almost 100% covered by epifauna. A myriad of colors.			
11:13:47 Apr/07/04	101	136	20.0233	145.2203	Gorgonian and sponges.			R789-040
11:15:05 Apr/07/04	93	168	20.0233	145.2203	We are noticing very abundant plankton. The pinnacle is dominated by gorgonians facing into the current.			
11:17:15 Apr/07/04	95	91	20.0232	145.2203	Extremely high diversity of sponges.			
11:18:46 Apr/07/04	94	103	20.0232	145.2203	There is A LOT of plankton (krill or amphipods?) at the cage.			
11:18:54 Apr/07/04	94	112	20.0232	145.2203	Gorgonians lined up along the top of the dike.			R789-041
11:20:07 Apr/07/04	92	123	20.0232	145.2203	We are moving the ship.			
11:20:38 Apr/07/04	91	134	20.0232	145.2203	We are looking at an outcrop covered with sponges.			
11:22:10 Apr/07/04	87	161	20.0232	145.2203	Reef plate corals.			
11:23:31 Apr/07/04	87	148	20.0232	145.2203	Reef -building lace coral along the right hand side of the frame.			R789-042
11:24:23 Apr/07/04	86	143	20.0232	145.2203	Colonial hermatypic coral with plate morphology. Also a lot of sponges and coralline algae.			
11:25:57 Apr/07/04	81	168	20.0232	145.2203	Lovely filmy coral.			R789-043
11:26:58 Apr/07/04	79	187	20.0232	145.2203	Big sponges and lots of coralline algae. Tons of plankton.			
11:29:38 Apr/07/04	74	191	20.0231	145.2204	Large polyped corals.			R789-044
11:30:51 Apr/07/04	72	198	20.0230	145.2204	We are looking at something like Halimeda; red sponges; large corals.			
11:35:13 Apr/07/04	73	224	20.0230	145.2204	Still flying around the pinnacle which is covered with sponges and hermatypic coral (pineapple coral).			
11:39:14 Apr/07/04	67	210	20.0230	145.2204	Cidaroid urchin.			
11:40:21 Apr/07/04	64	222	20.0230	145.2204	We have lost the big plate corals. Branching coral.			
11:42:05 Apr/07/04	60	206	20.0230	145.2204	Diadema and a lot of branching coral.			
11:46:39 Apr/07/04	56	141	20.0230	145.2203	We are seeing ~ 5 species of scleractinian coral. A fire coral.			
11:46:49 Apr/07/04	56	123	20.0230	145.2203	Spiny urchin.			R789-045
11:48:28 Apr/07/04	55	70	20.0229	145.2203	We are seeing more Diadema.			
11:49:06 Apr/07/04	56	128	20.0229	145.2203	Angel fishes.			
11:49:19 Apr/07/04	56	124	20.0229	145.2203	Some sort of angelfish near summit.			R789-046
11:50:38 Apr/07/04	57	125	20.0229	145.2202	Large branching coral on rocky outcrop near summit.			R789-047
11:55:51 Apr/07/04	51	60	20.0229	145.2203	We are moving the ship to the south so we can get up the pinnacle.			

UTC	Z(m)	Hdg	Lat (N)	Long (W)	R789 Comments: Maug	Samples	PI	FrGrab
12:00:39 Apr/07/04	59	87	20.0224	145.2202	We are continuing to climb now the ship has moved and tether is managed.			
12:01:28 Apr/07/04	59	89	20.0224	145.2202	Greater diversity of coral. Solid plating corals.			
12:01:50 Apr/07/04	59	94	20.0224	145.2202	Solid plating corals. "Now that is biology in action".			R789-048
12:04:14 Apr/07/04	55	112	20.0224	145.2204	We see a mix of broken table corals and healthy coral growing on top. And we are seeing our first branching coral.			
12:05:02 Apr/07/04	53	109	20.0224	145.2204	Live coral growing on layers of dead coral.			R789-049
12:06:04 Apr/07/04	50	117	20.0224	145.2204	We are now getting into the reef.			
12:06:46 Apr/07/04	48	118	20.0224	145.2205	We can see outcrop underneath the biota.			
12:09:08 Apr/07/04	42	117	20.0224	145.2205	We are still seeing the schlieren in the water. We are not sure what is causing it.			
12:10:31 Apr/07/04	41	113	20.0224	145.2205	We are back into an encrusting community and we no longer see plate corals. We see some sea grapes.			
12:11:53 Apr/07/04	38	113	20.0224	145.2205	Huge hydrozoan (fire coral?).			
12:11:56 Apr/07/04	38	114	20.0224	145.2205	Looks like a colonial hydrozoan.			R789-050
12:13:33 Apr/07/04	35	106	20.0224	145.2205	Colonial hydrozoans (fire coral?).			R789-051
12:13:52 Apr/07/04	35	106	20.0224	145.2205	We are starting to see some huge anemones and clown fish.			
12:15:26 Apr/07/04	36	105	20.0224	145.2205	Spires and clown fishes and urchin.			R789-052
12:16:37 Apr/07/04	36	104	20.0224	145.2205	Clown fishes hiding in the anemone.			R789-053
12:20:04 Apr/07/04	32	74	20.0224	145.2205	Crinoid at 065 degrees on the ridge.			
12:20:43 Apr/07/04	31	100	20.0224	145.2206	Coral reef at the top of the pinnacle. Depth is 31m.			
12:21:18 Apr/07/04	32	76	20.0225	145.2206	Enormous variety of biota.			R789-054
12:23:27 Apr/07/04	31	75	20.0225	145.2206	Taking pictures near the top of the pinnacle.			
12:24:10 Apr/07/04	27	150	20.0225	145.2206	Climbing up a little more on a different pinnacle. We see pipefish.			
12:25:15 Apr/07/04	26	86	20.0224	145.2206	A small giant clam.			
12:25:56 Apr/07/04	28	112	20.0223	145.2206	Very diverse coral community.			
12:26:52 Apr/07/04	25	151	20.0224	145.2206	Echinometrid urchins.			
12:27:32 Apr/07/04	22	178	20.0224	145.2206	Sea star.			
12:27:57 Apr/07/04	21	196	20.0224	145.2206	We are at the top.			
12:28:30 Apr/07/04	19	20	20.0222	145.2207	We've reached the high point of the pinnacle at 20-21m depth. Quite a few urchins visible. ROPOS's lights are clearly visible over the side of the ship.			
12:31:15 Apr/07/04	21	293	20.0222	145.2207	Trigger fish near pinnacle.			R789-055
12:34:40 Apr/07/04	27	316	20.0222	145.2203	The plan is to go west to the South Cone and traverse down. We are moving the ship.			
12:38:52 Apr/07/04	51	274	20.0225	145.2194	Moving to the 'next valley over' to look for active venting.			
12:45:59 Apr/07/04	54	103	20.0225	145.2190	Moving the ship another 100 m west.			
13:10:25 Apr/07/04	171	271	20.0222	145.2171	We are going to stop the ship. We're on the west side of the main cone. This time we'll go south along the main cone.			
13:14:50 Apr/07/04	223	133	20.0222	145.2171	We are on the bottom again.			
13:15:13 Apr/07/04	223	133	20.0222	145.2171	We will drive slightly SE.			
13:15:48 Apr/07/04	224	131	20.0222	145.2171	We see more juvenile fish than before. Sedimented slope with considerable bioturbation.			
13:19:07 Apr/07/04	224	128	20.0221	145.2172	Degraded looking flows with small sponges on them.			
13:19:49 Apr/07/04	224	127	20.0221	145.2173	The juvenile fish keep hitting the sediment.			

UTC	Z(m)	Hdg	Lat (N)	Long (W)	R789 Comments: Maug	Samples	PI	FrGrab
13:20:43 Apr/07/04	224	126	20.0221	145.2173	We are following the 220 m contour. We are turning more towards the east.			
13:21:58 Apr/07/04	226	93	20.0220	145.2174	Many more burrows in this area.			
13:22:48 Apr/07/04	224	87	20.0220	145.2174	We are at the rock where we started. Seeing some coral, sea whips and sponges.			
13:24:38 Apr/07/04	223	96	20.0220	145.2176	Moving the ship 150 m to the east.			
13:25:25 Apr/07/04	222	89	20.0220	145.2176	It looks like some harder targets are coming up.			
13:26:32 Apr/07/04	219	96	20.0220	145.2177	Talus near the bottom of the slope. Boulders with sponges on them.			
13:27:08 Apr/07/04	218	95	20.0220	145.2177	We have located an outcrop.			
13:27:08 Apr/07/04	218	95	20.0220	145.2177	We have located an outcrop.			
13:27:46 Apr/07/04	220	94	20.0219	145.2177	Following along the base of the cone.			
13:29:05 Apr/07/04	218	96	20.0219	145.2178	Rocks sitting on the sediment with a sediment cover on them suggesting substrate stability. Bigger boulders also covered in sediment.			
13:30:10 Apr/07/04	215	95	20.0219	145.2179	We are on the talus slope.			
13:30:35 Apr/07/04	213	89	20.0219	145.2180	Climbing up slightly. Seeing more talus. This is a big boulder field with sponges on the rocks but no large epifauna.			
13:31:53 Apr/07/04	206	94	20.0219	145.2181	We are going as far east as we can.			
13:32:50 Apr/07/04	199	90	20.0219	145.2182	We need to move the ship 100 m south.			
13:34:38 Apr/07/04	187	90	20.0219	145.2184	Lots of serpulids on the rocks.			
13:35:18 Apr/07/04	183	202	20.0218	145.2185	We are heading south along the talus slope.			
13:38:48 Apr/07/04	202	211	20.0213	145.2183	The most exciting thing we've seen in 25 minutes.			R789-056
13:39:09 Apr/07/04	202	211	20.0213	145.2183	We have found a rock that has unidentifiable white material on it. We are going to take it. We also think that we may be seeing some blue filamentous mat.			
13:44:20 Apr/07/04	203	81	20.0213	145.2183	Sampling from talus pile.			R789-057
13:44:22 Apr/07/04	203	82	20.0213	145.2183	Rock ~15cm with unidentifiable white material on it. Port biobox. Z=203. [Maug].	R789-RK-0004	SROF geo team (Stern)	
13:44:47 Apr/07/04	203	87	20.0213	145.2183	Sample placed in port bio-box.			R789-058
13:46:20 Apr/07/04	201	93	20.0213	145.2183	Talus covered with sediment and occasional sponges. Big white rock.			
13:48:08 Apr/07/04	200	90	20.0213	145.2183	Increasing frequency of this white stained rock as we move up slope.			R789-059
13:49:19 Apr/07/04	195	95	20.0213	145.2184	Checking gauges.			
13:51:08 Apr/07/04	187	92	20.0213	145.2185	We are still heading up slope. We no longer see the white rock.			
13:53:01 Apr/07/04	177	51	20.0214	145.2186	More excitement.			R789-060
13:54:22 Apr/07/04	169	68	20.0214	145.2187	The white rocks may be coral blocks and coral plates. We are going to head back downslope.			
13:56:21 Apr/07/04	172	225	20.0212	145.2187	Driving along and continue to see talus on the slopes of the cone site.			
14:00:23 Apr/07/04	199	217	20.0208	145.2185	Turn upslope to ESE to traverse the slopes trying to look for the venting.			
14:04:10 Apr/07/04	183	107	20.0206	145.2187	Blocky lavas on a scree slope. Heading 110 degrees. See white; small; solitary corals as we traverse up slope.			
14:08:13 Apr/07/04	164	111	20.0206	145.2190	Decided to traverse the slopes in a zigzag pattern trying to find the venting. Continue to see blocky lavas with minor corals on individual rocks. See large fan coral.			
14:10:47 Apr/07/04	149	114	20.0206	145.2192	Some of the lavas have a slight flow banding to them. Otherwise appear quite massive with a 'dusting' of organic material (sediment) on top.			
14:12:11 Apr/07/04	145	111	20.0205	145.2194	See a cliff here with outcropping lava. On the edge of a vertical wall.			
14:13:27 Apr/07/04	134	106	20.0205	145.2195	Hard and soft corals.			R789-061
14:13:42 Apr/07/04	134	112	20.0205	145.2195	At the top of the cliff had a plateau and see a type of fluffy looking material. Not bacterial mats? Not sure what it is amongst single hard corals.			

UTC	Z(m)	Hdg	Lat (N)	Long (W)	R789 Comments: Maug	Samples	PI	FrGrab
14:15:55 Apr/07/04	129	85	20.0205	145.2196	Sponges and corals on the side of a dyke or outcrop.			R789-062
14:16:50 Apr/07/04	124	15	20.0205	145.2196	Might be looking at a dike here as is a narrow outcrop that appears to project outwards from the general rock face. Covered by sponges and corals.			
14:22:35 Apr/07/04	141	128	20.0205	145.2193	Moving upslope to the SE. Continue to see cliffs locally and talus.			
14:24:39 Apr/07/04	125	69	20.0204	145.2196	Pretty much vertical walls in this area. Talus looks jumbled here. In fact some of this does not appear as talus - rather some sort of blocky flow.			
14:27:28 Apr/07/04	122	104	20.0202	145.2200	Looks like more or less continuous rock outcrop above ~128 m water depth. Below is talus. Outcrop is a series of ridge coming out of the slope covered in sponges and corals locally.			
14:29:07 Apr/07/04	107	94	20.0202	145.2202	See vertical outcrop about 20 m + of blocky lava.			
14:30:48 Apr/07/04	98	63	20.0201	145.2202	Facing significant ridge that sticks out on the bathymetry on the south side of the cone. Very steep wall here. Most likely one of the radial dikes we see in the walls of the caldera.			
14:33:59 Apr/07/04	136	67	20.0198	145.2202	Moving back down slope. Had a very steep drop off underneath the ROPOS.			
14:36:47 Apr/07/04	151	82	20.0198	145.2201	Back at the bottom at 150 m. See talus slope with little biology.			
14:40:07 Apr/07/04	179	171	20.0194	145.2202	Left edge of cliff and going downslope a little E of S. All talus here. Left cliff at about 150 m water depth.			
14:42:25 Apr/07/04	196	170	20.0190	145.2203	See either an outcrop or a giant boulder? Not sure which.			
14:43:26 Apr/07/04	202	170	20.0188	145.2204	Taking a look at bottom here at 200m; then going to head upslope all the way to the south summit. See blocky talus covered in fine coating of organic looking material.			
14:46:09 Apr/07/04	201	35	20.0191	145.2206	Size range of the blocks of lava seen in talus average about 30cm and are angular and blocky. Occasionally see a larger one. See some jointing. Not much evidence for flow banding.			
14:49:15 Apr/07/04	173	43	20.0195	145.2209	Moving rapidly upslope and see continuous debris slope of blocky lava.			
14:52:47 Apr/07/04	128	16	20.0200	145.2210	Saw steep cliff of outcrop around 130 m. Looks like dikes with jointing horizontal.			
14:53:47 Apr/07/04	117	3	20.0201	145.2210	See steep cliff of less massive blocky lava and rather more pyroclastic like? See the blue fluffy like coral. Some fan coral also. Traversing a narrow ridge. No doubt a dike.			
14:55:01 Apr/07/04	108	356	20.0202	145.2210	Coming upslope east of notable ridge on map (dike).			
14:56:57 Apr/07/04	97	3	20.0202	145.2210	Top of the ridge we have been following. Covered in sponges and corals.			R789-063
14:57:01 Apr/07/04	97	358	20.0202	145.2210	Got to top of ridge (dike) and now following along top of it. Continue to see combination of coral sponges and algae.			
14:57:31 Apr/07/04	96	6	20.0202	145.2211	Top of the ridge covered in red algae ?			R789-064
14:59:13 Apr/07/04	92	316	20.0204	145.2211	See more sandy material and cobbles here. Then back into outcrop although hard to see rock itself as covered with corals and sponges.			
15:00:59 Apr/07/04	70	357	20.0206	145.2210	Some of the corals look like flanges with flat tops and almost mushroom like.			
15:02:29 Apr/07/04	60	0	20.0206	145.2210	Slope is much more gentle here and are starting to see tropical fish. See some sea urchins. Possibly see some rope on the seafloor.			
15:02:51 Apr/07/04	58	356	20.0208	145.2211	Flat corals and urchins.			R789-065
15:05:31 Apr/07/04	52	347	20.0208	145.2210	Moving up S slope of the cone in the center of Maug. All the lava outcrops completely covered with corals and sponges. Few fish here at 50 m water depth.			
15:10:07 Apr/07/04	52	344	20.0209	145.2211	Plate corals and an urchin.			R789-066
15:10:14 Apr/07/04	52	344	20.0209	145.2211	Urchin.			R789-067
15:11:16 Apr/07/04	50	350	20.0210	145.2211	Coral.			R789-068
15:11:17 Apr/07/04	50	350	20.0210	145.2211	See numerous types of coral and also some urchins with quite thick spines.			
15:11:42 Apr/07/04	49	352	20.0210	145.2211	White thing that is not a sponge. Don't know what it is.			R789-069
15:13:39 Apr/07/04	50	325	20.0210	145.2211	Sea cucumber trying to hide.			R789-070

UTC	Z(m)	Hdg	Lat (N)	Long (W)	R789 Comments: Maug	Samples	PI	FrGrab
15:18:10 Apr/07/04	50	177	20.0209	145.2210	Archive video has been turned off while we go back to the cage to deal with a loose recovery line that is getting involved with the tether.			
15:22:15 Apr/07/04	56	14	20.0208	145.2210	Archive video turned back on after dealing with tether. Back on bottom.			
15:24:21 Apr/07/04	57	13	20.0209	145.2210	Pencil urchin.			R789-071
15:25:07 Apr/07/04	54	1	20.0209	145.2210	Passing over more platy coral - tan and purplish gray.			
15:25:47 Apr/07/04	55	7	20.0209	145.2210	Darker plate coral.			R789-072
15:26:10 Apr/07/04	55	1	20.0209	145.2210	Close up of dark purple coral.			R789-073
15:27:40 Apr/07/04	53	339	20.0209	145.2210	Butterfly fish hiding in the coral.			
15:28:07 Apr/07/04	52	345	20.0209	145.2210	More urchins and corals.			R789-074
15:30:54 Apr/07/04	51	350	20.0210	145.2210	Moorish Idol fish.			
15:37:39 Apr/07/04	45	280	20.0212	145.2211	The reef.			R789-075
15:38:04 Apr/07/04	44	297	20.0212	145.2211	Variety of corals.			R789-076
15:38:04 Apr/07/04	44	297	20.0212	145.2211	We are still looking at coral and a few fish on our way to the top of the cone.			
15:39:47 Apr/07/04	37	321	20.0213	145.2210	South summit.			R789-077
15:40:40 Apr/07/04	42	312	20.0212	145.2211	Cornel is now in the hot seat. The cone is completely covered with coral from a depth of at least 70 meters.			
15:44:49 Apr/07/04	82	309	20.0213	145.2208	Plate corals at 80m. Reef forming corals. The summit was mainly coral - not rock.			R789-078
15:44:56 Apr/07/04	83	308	20.0213	145.2208	Southern ridge almost completely covered with these plate corals and some urchins.			
15:46:24 Apr/07/04	87	343	20.0210	145.2214	Back to blocky talus that is not well sorted and around 10cm to half a meter in diameter.			
15:48:10 Apr/07/04	89	357	20.0208	145.2214	Heading around the southeast side.			
15:50:02 Apr/07/04	100	344	20.0207	145.2214	Entering an area of more sediment that is almost volcanic looking. Starts around 80 to 90 meters depth.			
15:52:23 Apr/07/04	119	342	20.0204	145.2215	Back into 20-30 cm diameter talus that is lightly dusted with sediment.			
15:54:06 Apr/07/04	126	342	20.0203	145.2216	Much heavier sediment covered area with some small yellowish spots.			
15:54:56 Apr/07/04	129	331	20.0203	145.2216	Taking a closer look at yellow spots on sediment. Yellow spots seem to be beneath the main sediment.			
15:55:18 Apr/07/04	130	326	20.0203	145.2216	Yellow staining at 130 m.			R789-079
15:57:24 Apr/07/04	130	320	20.0203	145.2216	Some slightly translucent white material poking through the sediment. May be organic.			
15:58:17 Apr/07/04	130	321	20.0203	145.2216	Zoomed in on yellow staining.			R789-080
16:00:09 Apr/07/04	132	339	20.0202	145.2216	Yellowish material seems more common at this depth. Unlikely that it is sulfur.			
16:01:02 Apr/07/04	134	348	20.0202	145.2216	Back to more coarse talus with fine dusting of sediment and still some patches of the yellow material.			
16:03:20 Apr/07/04	141	347	20.0201	145.2217	Talus with yellow staining.			R789-081
16:04:29 Apr/07/04	144	307	20.0201	145.2217	Vertical face covered with that yellow material. Looks like a fracture.			
16:04:29 Apr/07/04	144	307	20.0201	145.2217	Yellow material on vertical rock outcrop.			R789-082
16:05:20 Apr/07/04	144	317	20.0201	145.2217	Yellow bacterial mat?			R789-083
16:05:34 Apr/07/04	144	327	20.0201	145.2217	There may be a little bit of venting here. Eh is at 167 and the yellowish material here looks more biological. May be bacterial mat.			
16:06:22 Apr/07/04	144	303	20.0201	145.2217	Yellow material is flocculent (stirred up by ROPOS). Probably bacterial mat.			R789-084
16:09:27 Apr/07/04	145	267	20.0201	145.2217	Sitting a bit to let some of the bacterial mat we stirred up settle out.			
16:10:10 Apr/07/04	145	266	20.0201	145.2217				R789-085
16:10:54 Apr/07/04	145	266	20.0201	145.2217	Little fish are darting in and out of this yellow bacterial mat.			

UTC	Z(m)	Hdg	Lat (N)	Long (W)	R789 Comments: Maug	Samples	PI	FrGrab
16:13:08 Apr/07/04	145	265	20.0201	145.2217	Base of the outcrop is covered with bacterial mat. Looking at the base to see if we see any evidence of venting. Not really any mat down on the sediment except what has settled.			
16:14:50 Apr/07/04	145	266	20.0201	145.2217	Fish taking bites of floc.			R789-086
16:16:58 Apr/07/04	145	263	20.0201	145.2217	Going to suction some of this material for Moyer.			
16:20:18 Apr/07/04	145	315	20.0201	145.2217	We have called this location 'egg drop soup'.			
16:21:20 Apr/07/04	146	328	20.0201	145.2217	Yellow material is in lots of little crevices around here. Eh is dropping steadily as we have been sitting here. It is down to 157 now.			
16:25:05 Apr/07/04	146	324	20.0201	145.2217	Small squid swimming in floc stirred up by ROPOS.			R789-087
16:27:54 Apr/07/04	146	325	20.0201	145.2217	Moved away to let all the mat settle. Continue down slope a bit to look around. May come back to sample bacterial mat.			
16:28:54 Apr/07/04	149	293	20.0201	145.2218	Another fracture with yellow material? Or is this Egg Drop Soup again?			
16:31:05 Apr/07/04	149	1	20.0201	145.2218	Suction sample of yellow bacterial mat from the face of an outcrop into jar 5. Material is very easily disturbed. Start 1631 Stop 1635. Z=149. Filter is fairly clogged. [Maug - Egg Drop Soup].	R789-SS-J5-0005	Moyer	
16:31:38 Apr/07/04	149	358	20.0201	145.2218	Suction sample of yellow floc.			R789-088
16:37:00 Apr/07/04	149	0	20.0201	145.2218	Heading off down slope to follow the yellow slime road.			
16:39:08 Apr/07/04	149	5	20.0201	145.2218	Looking back down at the rock face we just suctioned.			
16:41:27 Apr/07/04	149	289	20.0201	145.2218	Now we are continuing down slope.			
16:44:36 Apr/07/04	150	30	20.0202	145.2221	More talus slope with a light sediment covering.			
16:46:04 Apr/07/04	151	335	20.0204	145.2222	Lots of little yellow stony corals dotting the talus.			
16:46:48 Apr/07/04	153	351	20.0204	145.2223	We seem to go in and out of zones of sediment cover. No more evidence of yellow material and Eh is back up over 170.			
16:49:41 Apr/07/04	170	313	20.0203	145.2225	We have moved a bit northeast and we are not seeing any more of the yellow material. Head back to the southwest towards Egg Drop Soup and explore directly downslope from there.			
16:54:23 Apr/07/04	162	297	20.0200	145.2220	Following the same depth contour to the southwest then we will head back upslope to Egg Drop Soup then explore down slope from there.			
16:54:49 Apr/07/04	163	269	20.0200	145.2220	Some hydrozoans on sedimented talus slope.			R789-089
16:57:46 Apr/07/04	156	292	20.0200	145.2219	Back to area of finer grained sediment.			
16:58:47 Apr/07/04	151	324	20.0201	145.2218	Starting to see yellow material peeking through the sediment again. Must be back in the general area of Egg Drop Soup.			
17:00:13 Apr/07/04	149	324	20.0201	145.2218	More of the yellow bacterial mat.			R789-090
17:04:04 Apr/07/04	153	257	20.0200	145.2217	More pieces of rope or something on the bottom.			
17:04:08 Apr/07/04	153	257	20.0200	145.2217	More rope.			R789-091
17:05:09 Apr/07/04	153	267	20.0200	145.2217	Another light colored rock off to the west.			
17:06:43 Apr/07/04	154	253	20.0200	145.2217	More yellow bacterial mat.			R789-092
17:06:51 Apr/07/04	154	252	20.0200	145.2217	Another outcrop that is covered in yellow bacterial mat. It looks like it may be shimmering a bit.			
17:08:26 Apr/07/04	154	256	20.0200	145.2217	More of the yellow bacterial mat.			R789-093
17:10:05 Apr/07/04	153	256	20.0200	145.2217	No obvious venting here. Continuing on down slope.			
17:10:50 Apr/07/04	154	221	20.0200	145.2218	Eh is going down a little again.			
17:15:01 Apr/07/04	168	231	20.0198	145.2219	Continuing southwest and not seeing any more evidence of bacterial mat. Go down to the southeast to 200m then work back up again.			
17:18:15 Apr/07/04	180	109	20.0197	145.2221	Heading southeast downslope on the SE side of the dome.			

UTC	Z(m)	Hdg	Lat (N)	Long (W)	R789 Comments: Maug	Samples	PI	FrGrab
17:23:43 Apr/07/04	203	126	20.0195	145.2224	We're at 200 m so we will zigzag back up slope to the north.			
17:26:30 Apr/07/04	199	69	20.0198	145.2227	The plan is to contour around at this depth to the ENE until we intersect a major ridge coming down the SE flank of the dome and then we will head upslope along that ridge. EH is 173.			
17:29:50 Apr/07/04	201	24	20.0201	145.2231	Talus with relatively heavy sediment cover. White sponges and an occasional sea whip.			
17:33:02 Apr/07/04	200	47	20.0205	145.2234	Almost on the ridge in the bathymetry but we don't see much on the sonar. Turning upslope to the north.			
17:37:40 Apr/07/04	187	323	20.0208	145.2233	Not as much sediment with the talus now compared to 5 minutes ago. Heading upslope to the NW.			
17:39:50 Apr/07/04	174	322	20.0210	145.2232	Not much life on the talus. Small sponges and yellow coral. Talus getting smaller in size. Getting into some rock outcrops.			
17:41:30 Apr/07/04	164	317	20.0211	145.2231	Getting into rock outcrops.			
17:44:17 Apr/07/04	143	322	20.0212	145.2230	Going up rocky ridges and cliffs with steps and sections of talus. But mostly rock outcrops now.			
17:46:09 Apr/07/04	132	320	20.0212	145.2230	Cloudy water in the cage camera. It is at 112 m. It is due south of us about 30 meters.			
17:48:15 Apr/07/04	122	320	20.0213	145.2230	Eh going down slightly to 168-169.			
17:49:39 Apr/07/04	112	297	20.0213	145.2230	Green sponges and coral along with the red algae. Lots of the wispy black coral.			
17:50:38 Apr/07/04	105	306	20.0213	145.2229	Now at a local crest of the ridge we were following upslope. Still going upslope to the NNW.			
17:54:10 Apr/07/04	75	302	20.0214	145.2226	Getting into plate forming coral.			
17:57:42 Apr/07/04	75	295	20.0215	145.2225	Lots of plate forming coral. Some black coral. Very few fish. The rocks are totally covered now. Waiting for the ship to move.			
17:58:21 Apr/07/04	75	298	20.0215	145.2225	Plate forming helical coral.			R789-094
18:00:40 Apr/07/04	71	296	20.0215	145.2224	Big fish zoomed around and stirred up some sparkly sediment.			
18:03:41 Apr/07/04	65	292	20.0216	145.2223	Jumble of plate forming coral of many different species. The big fish is still zooming around where we are apparently attracted to the lights.			
18:05:17 Apr/07/04	62	298	20.0216	145.2223	The elusive Blue Dude fish.			R789-095
18:06:52 Apr/07/04	59	293	20.0216	145.2222	Platy corals are getting very large. Severe competition for space on the rock outcrops.			
18:09:17 Apr/07/04	51	303	20.0216	145.2222	Eh has stayed at 169.			
18:15:13 Apr/07/04	43	314	20.0216	145.2222	Going to turn east and go downslope. Slope of platy coral that looked like terraces on a slope. Eh is down to 156.			
18:15:32 Apr/07/04	44	4	20.0217	145.2221	Coral slope.			R789-096
18:17:39 Apr/07/04	49	7	20.0218	145.2222	Looking north and lateraling down to the east. Slope is getting steeper.			
18:19:58 Apr/07/04	62	9	20.0218	145.2224	Going by a vertical rib of rock possibly a radial dike.			
18:21:10 Apr/07/04	72	348	20.0217	145.2226	At the top of a vertical cliff. Eh is 164.			
18:23:41 Apr/07/04	94	293	20.0217	145.2228	Going down big vertical cliff. Big fish is still swimming around with us. Looking WSW at the moment.			
18:26:41 Apr/07/04	106	108	20.0217	145.2229	We are into cloudy water suddenly. Milky water. Eh at 166.			
18:27:43 Apr/07/04	105	79	20.0217	145.2230	We are in some milky cloud. Can't see anything. Eh is not changing.			
18:34:01 Apr/07/04	130	272	20.0219	145.2232	Very steep wall of massive flows and talus. Trying to find extent and source of milky water.			
18:36:28 Apr/07/04	127	215	20.0219	145.2232	Rising up again along the wall looking for the milky plume.			
18:39:29 Apr/07/04	126	357	20.0217	145.2232	The Blue Dude fish.			R789-097
18:42:48 Apr/07/04	123	1	20.0221	145.2231	Fish.			R789-098
18:43:42 Apr/07/04	117	4	20.0221	145.2231	Gradually going upslope. Water getting milkier. Visibility going down. Eh not moving.			
18:45:28 Apr/07/04	104	356	20.0221	145.2230	Still in the plume. Going to continue upward to see what depth the top of it is.			

UTC	Z(m)	Hdg	Lat (N)	Long (W)	R789 Comments: Maug	Samples	PI	FrGrab
18:48:09 Apr/07/04	83	329	20.0221	145.2229	Since we first saw the milky plume we have moved north about 50 m. We are going to keep going to the north while going up and down through this depth interval for a while (90-120 m). Ridges of rock are sticking out of the slope.			
18:49:57 Apr/07/04	102	2	20.0220	145.2230	We seem to still be in the milky plume.			
18:52:17 Apr/07/04	112	24	20.0221	145.2230	We are into cloudy water again close to the bottom. Is it stirred up sediment? Probably. We have two fish escorts now. We are going to head E and NE and go downslope.			
18:58:13 Apr/07/04	133	325	20.0223	145.2232	Onto a talus slope with outcrops and ridges sticking out.			
18:59:39 Apr/07/04	141	347	20.0223	145.2233	Another shear vertical cliff. Going down very steep slope.			
19:01:25 Apr/07/04	142	331	20.0223	145.2234	Eh going down and is now at 161.			
19:05:45 Apr/07/04	169	321	20.0223	145.2235	See sediment-covered talus slope with poorly sorted boulders and smaller rocks.			
19:06:50 Apr/07/04	175	314	20.0223	145.2236	Slope fairly even and not as steep as previously seen upslope. Mostly sediment with some outcropping talus.			
19:07:16 Apr/07/04	178	319	20.0223	145.2236	One fish. Two fish. White fish. Blue fish.			R789-099
19:10:16 Apr/07/04	193	325	20.0224	145.2238	Some sort of an eel.			R789-100
19:10:16 Apr/07/04	193	325	20.0224	145.2238	Saw an eel swimming by. Have about 3-4 larger reef fish that have stayed with us for some time. Sediment appears quite old sitting on top of the rock talus.			
19:12:43 Apr/07/04	200	323	20.0225	145.2240	Going to move northwards for a few tens of meters then will move back upslope (westwards) to around 145m. From there we'll go northwards along that slope and see if can find source of Eh anomaly.			
19:15:41 Apr/07/04	206	357	20.0226	145.2240	Up close and personal.			R789-101
19:15:42 Apr/07/04	206	358	20.0226	145.2240	Here at 200 m water depth slope is more flattened out with talus 20 cm in size and reasonably well sorted. Not as much sediment as seen in other localities.			
19:18:37 Apr/07/04	196	269	20.0229	145.2239	More heavily sedimented here as we move westwards up slope.			
19:20:30 Apr/07/04	176	269	20.0229	145.2236	Moved out of the sediment and back into blocky talus.			
19:21:29 Apr/07/04	166	264	20.0229	145.2235	School of small fish.			R789-102
19:22:00 Apr/07/04	162	268	20.0229	145.2234	Slope is becoming steeper and now very steep. Lots of talus blocks and some sediment as we approach 150 m depth.			
19:23:26 Apr/07/04	145	285	20.0229	145.2232	Eh went down from 166 to 162 at this depth. Would appear to be the horizon. Now Eh to 159. This depth is significant.			
19:25:34 Apr/07/04	149	285	20.0231	145.2229	Moving northwards at 145 m depth. Eh is now 153 so lowest value seen. Now 152.....			
19:26:54 Apr/07/04	144	285	20.0232	145.2228	Eh down to 141 so possibly near the venting now. See some yellow bacterial mat material.			
19:28:04 Apr/07/04	147	237	20.0233	145.2228	More of the yellow bacterial mat in an area of the lowest Eh we have seen yet.			R789-103
19:28:25 Apr/07/04	147	256	20.0233	145.2228	Eh now 138. See a lot of bacterial mat material at this depth and Eh continuing to drop. 136 and going down...See what appears now to be a more bluish/white bacterial mat.			
19:29:55 Apr/07/04	148	279	20.0223	145.2225	Now moving into more white bacterial mat.			R789-104
19:31:12 Apr/07/04	149	279	20.0233	145.2228	Eh continuing to plummet to 119. We found it! Shimmering fluid. Clear water coming out of cracks and fissures in the talus. Ambient is around 24 C so diffuse must be slightly more than this. Eh down to 90.			
19:32:14 Apr/07/04	149	277	20.0233	145.2228	Bacterial mat with visible shimmering.			R789-105
19:35:03 Apr/07/04	150	271	20.0233	145.2228	See a small squid. Now calling this area of venting "Egg White Spring"!			
19:36:09 Apr/07/04	150	273	20.0233	145.2228	Appears there may be a correlation between temperature and the type of bacteria seen. We see white filamentous bacteria where there is visible diffuse venting. Where there is no visible diffuse venting (lower temperature) get the yellow material.			
19:37:49 Apr/07/04	150	273	20.0233	145.2228	Filamentous bacteria.			R789-106

UTC	Z(m)	Hdg	Lat (N)	Long (W)	R789 Comments: Maug	Samples	PI	FrGrab
19:41:11 Apr/07/04	150	260	20.0233	145.2227	Took some digital photos of the white bacterial mat.			
19:46:20 Apr/07/04	149	265	20.0233	145.2228	Rock sample number four from Egg White Springs.			R789-107
19:46:27 Apr/07/04	149	265	20.0233	145.2228	Sampled rock at diffuse venting site. Placed in the boot. Z=149. [Maug - Egg White Springs.]	R789-RK-0006	SROF geo team	
19:50:13 Apr/07/04	149	259	20.0233	145.2228	Looking around the egg-white vent site some more with Eh=86. Relatively large patch of white bacterial mat. NE corner of main cone.			
19:51:48 Apr/07/04	150	254	20.0234	145.2227	More of the yellow mat with no visible flow.			R789-108
19:52:28 Apr/07/04	147	222	20.0233	145.2227	More white bacterial mat.			R789-109
19:53:20 Apr/07/04	147	254	20.0233	145.2227	More extensive area of white mats. Lots of big fish.			
19:54:39 Apr/07/04	145	218	20.0234	145.2227	White mats and venting occur through cobble talus and in outcrops along fractures; which occur here.			
19:58:19 Apr/07/04	146	222	20.0234	145.2226	Extensive white mat above a small cavern in which shimmering water is coming out. Nav marker at Cave Site. Blue-ish-gray mat occurs farther from the vents. Eh is at 71 mV.			
20:00:27 Apr/07/04	146	243	20.0234	145.2227	Nav marker called 'The Cave' with flow and floc coming out.			R789-110
20:02:03 Apr/07/04	145	243	20.0234	145.2227	Moving ship to present ROPOS location.			
20:07:43 Apr/07/04	145	210	20.0234	145.2226	Continuing to move around the N side of the dome complex. Staying around the 145 m contour. Mostly angular cobble and boulder talus. Ridge projecting out from the talus.			
20:09:55 Apr/07/04	147	245	20.0234	145.2226	Steep rock-wall outcrop. Tuna swim by now and then. Rock wall is overhung in places and strongly jointed. Eh is now 94 mV.			
20:12:05 Apr/07/04	145	211	20.0234	145.2226	Mostly rock outcrop with talus piles in narrow valleys between outcrops. Eh is now down to 71 mV.			
20:12:29 Apr/07/04	145	204	20.0234	145.2226	Traversing a talus slope with lots of sediments. Still looking for signs of venting.			R789-111
20:15:06 Apr/07/04	145	216	20.0234	145.2226	Back into mostly talus boulders and cobbles. Eh went from 71 at last entry back up to 80 and now down to 66 mV.			
20:16:38 Apr/07/04	143	227	20.0234	145.2226	Found another venting area with white mat covering 1-2 square meters of rock talus. Eh at its lowest so far; 21 mV. No shimmering water noted. Nav. maker at Talus Vent site.			
20:16:58 Apr/07/04	143	211	20.0234	145.2226	Small area with bacterial coating on rocks. May be some diffuse venting too.			R789-112
20:21:57 Apr/07/04	144	259	20.0237	145.2220	Continuing to move along the 145 m contour and seeing additional white mat vent sites. Eh back to 50 mV.			
20:23:03 Apr/07/04	145	220	20.0237	145.2220	About 20 m from Talus Vent Site is another relatively large vent site. Site is located along contact of outcrop and talus and within the talus pile. Eh is ~55. This venting covers several square meters. Named "Egg Salad Vent Site".			
20:24:28 Apr/07/04	142	219	20.0237	145.2220	Another area of bacterial mat and diffuse venting.			R789-113
20:27:14 Apr/07/04	143	243	20.0237	145.2220	Detail of mat on talus boulder.			R789-114
20:28:07 Apr/07/04	143	246	20.0242	145.2214	Continuing Egg Salad Vent site. Eh is down to 28 mV. Minor shimmering water noted. Will collect a rock.			
20:36:30 Apr/07/04	143	234	20.0237	145.2220	Rock sample - reddish-brown. ~12-15cm and covered with bluish-white bacterial mat. Placed in the boot. Bigger than other samples in the boot. Eh+13mV. Z=143. [Maug - Egg Salad.]	R789-RK-0007	SROF geo team (Stern)	
20:36:35 Apr/07/04	143	235	20.0237	145.2220	Grabbing a bacteria covered rock from a diffuse venting area.			R789-115
20:37:33 Apr/07/04	143	234	20.0237	145.2220	Close-up of rock from diffuse venting area named "Egg Salad".			R789-116
20:40:35 Apr/07/04	143	238	20.0237	145.2220	Continuing W transit around main cone at about 145 m contour. Talus pile with mat over a large area. Mat is also growing on sand and gravel between cobble talus.			
20:43:52 Apr/07/04	145	233	20.0238	145.2218	At contact of outcrop with talus on surface and sediment shows extensive white bacterial mat. The outcrop has mat over at least 10 square meters.			
20:46:30 Apr/07/04	144	197	20.0238	145.2217	At N end of main cone facing S and moving W. Mostly talus with lots of fluffy yellow floc and yellow mat.			
20:49:40 Apr/07/04	142	169	20.0239	145.2215	Some sort of sea cucumber (?) on sediment covered talus slope.			R789-117

UTC	Z(m)	Hdg	Lat (N)	Long (W)	R789 Comments: Maug	Samples	PI	FrGrab
20:49:59 Apr/07/04	142	193	20.0239	145.2215	Sea cucumber on cobble talus slope on north flank of cone. Continuing transect at about 140-145 m moving W.			
20:54:39 Apr/07/04	144	237	20.0240	145.2214	No bacterial mat characteristic of venting has been seen for a while now and Eh is up to 93 mV. Talus slope of cobbles with some yellow corals.			
20:56:31 Apr/07/04	145	227	20.0240	145.2213	Traversing a boulder slope. Soft corals (?) visible on boulders.			R789-118
20:58:53 Apr/07/04	145	164	20.0240	145.2211	Area with yellowish mats and yellowish sand between talus blocks. Eh is about 104 mV. Also some white mats.			
20:59:40 Apr/07/04	146	182	20.0240	145.2210	Some light staining and mat on rocks.			R789-119
21:01:10 Apr/07/04	142	188	20.0240	145.2209	Increased staining and floc in water.			R789-120
21:01:10 Apr/07/04	142	188	20.0240	145.2209	Increasing yellow staining; yellow floc; and yellowish sand between cobble talus. Eh is 108.			
21:01:56 Apr/07/04	144	172	20.0240	145.2209	Heavy layer of floc.			R789-121
21:03:58 Apr/07/04	143	216	20.0239	145.2208	Back to talus slope without mats. Rocks dusted by sediment and pockets of sediment between talus blocks.			
21:08:31 Apr/07/04	146	188	20.0239	145.2205	Continuing transect along NW slope of main cone now. Continuing cobble talus with sparse sea whips and coral.			
21:08:45 Apr/07/04	146	204	20.0239	145.2205	Sea fan on sediment covered boulder in talus slope.			R789-122
21:09:44 Apr/07/04	146	177	20.0239	145.2204	We are seeing an anchor chain and taking digital photo. Now moving ROPOS up to the cage. Nav marker at chain - which is end of dive.			
21:09:53 Apr/07/04	145	175	20.0239	145.2204	Large links of anchor chain.			R789-123
21:10:02 Apr/07/04	146	169	20.0239	145.2204	Large links of anchor chain.			R789-124
21:19:13 Apr/07/04	94	91	20.0240	145.2207	Cannot come up until 0800 local time, so waiting near the cage.			
21:21:35 Apr/07/04	125	344	20.0239	145.2207	Going back down for about another half hour on the bottom.			
21:22:23 Apr/07/04	136	353	20.0238	145.2207	Back on the bottom. Sediment and talus are seen.			
21:23:12 Apr/07/04	136	44	20.0239	145.2207	We're on the bottom again.			
21:24:29 Apr/07/04	138	92	20.0239	145.2208	Jim's in the hot seat. We're heading out to the anchor chain for another peek. Looking at talus with a coating of sediment.			
21:25:36 Apr/07/04	136	263	20.0239	145.2207	We're back on the bottom.			R789-125
21:27:36 Apr/07/04	146	277	20.0239	145.2205	Area of talus with lots of floc in the water; sea whips.			
21:31:13 Apr/07/04	155	207	20.0240	145.2205	Top of anchor.			R789-126
21:32:05 Apr/07/04	154	235	20.0240	145.2205	Anchor at end of chain.			R789-127
21:32:11 Apr/07/04	153	229	20.0240	145.2205	Anchor.			R789-128
21:33:22 Apr/07/04	153	186	20.0240	145.2205	Took several digital images of an anchor and chain on the bottom here.			
21:33:56 Apr/07/04	154	169	20.0240	145.2205	We're going back to the 145m contour and going to follow it to the west.			
21:37:40 Apr/07/04	147	255	20.0238	145.2203	The archive tape has been off since we previously thought we were coming up. We're continuing west along the 145m contour.			
21:43:47 Apr/07/04	139	180	20.0234	145.2201	Moving ahead with the ship now to get the cage in a position good for recovery. We're going to move towards the cage.			
22:04:26 Apr/07/04	2	258	20.0237	145.2215	ROPOS at the surface.			
22:06:12 Apr/07/04	2	222	20.0237	145.2215	ROPOS is on deck. End of dive.			

8.9 R790 Dive Log: Maug

R790: Maug
wet time (UTC): 4/8 0316 - 4/8 0733. JD 99. 4.28 hrs.
bottom time (UTC): 4/8 0332 -4/8 0709. 3.62 hrs. [16 samples]
R790 DSC information: There were 50 original DSCs taken and 37 final ones were kept starting with R790_DSC_040804_041200_01124.jpg and ending with R790_DSC_040804_071050_01172.jpg
HFS and suction sampling dive at Maug. Samples: Talus Vent: 1 gas tight. Egg Foo Young: 1 HFS. Cave Vent: 2 gas tights, 8 HFS; 1 rock, 2 suctions (bacterial mat). Another gas tight was tripped on the sub's ascent at Z=66, seawater was sampled.

UTC	Z(m)	Hdg	Lat (N)	Long (E)	R790 Comments: Maug	Samples	PI	FrGrab
03:32:53 Apr/08/04	226	199	20.0247	145.2229	0316 ROPOS in the water. 0332 ROPOS on bottom.			
03:34:18 Apr/08/04	225	205	20.0246	145.2229	Muddy bottom but with some rocks.			
03:36:50 Apr/08/04	212	207	20.0243	145.2229	Mud covered talus with some biology.			
03:37:48 Apr/08/04	205	206	20.0242	145.2229	Eh = 136.			
03:41:35 Apr/08/04	186	212	20.0240	145.2228	Blocky talus. Not much change in Eh (138).			
03:43:14 Apr/08/04	176	205	20.0238	145.2228	Scleractinian coral on talus pile.			R790-001
03:44:34 Apr/08/04	169	175	20.0237	145.2228	Eh starts to drop.			
03:47:27 Apr/08/04	158	196	20.0235	145.2228	Downhill from talus vent. Whitish-orange staining around margins of rocks - probably bacteria.			
03:47:40 Apr/08/04	158	221	20.0235	145.2228	This is view of staining near vent site.			R790-002
03:48:33 Apr/08/04	158	212	20.0235	145.2228	We are down hill from Talus vent. Floc is bacterial mat.			R790-003
03:49:57 Apr/08/04	158	212	20.2810	113.9377	Bacterial mat downhill from Talus vent.			R790-004
03:50:57 Apr/08/04	158	213	20.0235	145.2228	Bacteria line small (dime-sized) holes. No fluid is seen issuing from the vents. Eh has climbed a bit - 122.			
03:50:59 Apr/08/04	158	212	20.0235	145.2228	Holes near vent site. We are looking for flow coming out of them. Holes are less than a centimeter across.			R790-005
03:53:29 Apr/08/04	153	269	20.0235	145.2227	White mat that is different from the brownish mat we saw earlier. We will park here and look for flow.			R790-006
03:53:35 Apr/08/04	153	272	20.0235	145.2227	Lots of bacterial mat and floc. Eh is 122.			
03:54:21 Apr/08/04	153	254	20.0235	145.2227	Ambient temperature is 23C; so we may not see shimmering. Eh = 120.			
03:55:56 Apr/08/04	153	236	20.0235	145.2227	Eh is plummeting; down to 67 now.			
03:56:36 Apr/08/04	153	237	20.0235	145.2227	There is a little flow out of this area. There is quite a bit of filamentous bacterial mat here. We will sample here.			R790-007
03:57:04 Apr/08/04	153	236	20.0235	145.2227	HFS unfiltered bag 8. Start=0359 Stop=0404. Tmax=24.4 Tavg=24.0 T2=23.8 Vol=603ml Z=153.1. NE side of central cone. Downslope from talus vents. [Maug - Egg Foo Young].	R790-HFS-8-0001	Butterfield	
03:58:51 Apr/08/04	153	236	20.0235	145.2227	We are taking our first sample (R790-HFS-8-001). Only about 1 degree over ambient.			R790-008
04:02:08 Apr/08/04	153	237	20.0235	145.2227	Gas Tight Sample #1 (HIL GTB 9) from same vent as first sample. T=23.7C; ambient is 23C. Z=153.2. NE side of dome. [Maug - Talus Vent].	R790-GTB-1-0002	Lupton	
04:03:03 Apr/08/04	153	236	20.0235	145.2227	Triggered GTB #1 at temperature 23.7 degrees.			R790-009
04:05:37 Apr/08/04	153	236	20.0235	145.2227	Rock surfaces near sample. Maximum temperature was 24.4 degrees.			R790-010
04:07:57 Apr/08/04	151	230	20.0235	145.2227	White staining on rocks as we are headed uphill to Cave vent.			R790-011
04:08:06 Apr/08/04	150	226	20.0235	145.2227	Bacterial mats on talus slope. Eh back up to mid 90's. No multicellular organisms present.			
04:08:33 Apr/08/04	148	229	20.0235	145.2227	More white staining at 148 meters depth.			R790-012
04:09:37 Apr/08/04	145	223	20.0234	145.2227	Steep wall; Eh is 97.			

UTC	Z(m)	Hdg	Lat (N)	Long (E)	R790 Comments: Maug	Samples	PI	FrGrab
04:09:49 Apr/08/04	145	242	20.0234	145.2227	We are at the location of Cave vent.			R790-013
04:12:30 Apr/08/04	147	243	20.0234	145.2227	Eh has dropped again; down to 77. Temperature is back down to 23.3C.			
04:14:02 Apr/08/04	146	229	20.0234	145.2227	Shot of local fish taken near cave vent.			R790-014
04:16:26 Apr/08/04	145	219	20.0234	145.2226	We are not sure if this is Cave vent or Talus vent. Eh dropped to 44. Think it is Cave vent from the depth (145.3m). Some shimmering water coming out of vertical crack.			
04:16:38 Apr/08/04	145	226	20.0234	145.2226	Shot of cave vent; slightly below it.			R790-015
04:20:14 Apr/08/04	145	255	20.0234	145.2226	Although not very clear in this picture - there is quite a bit of shimmering water. It is just a question of whether we can reach it.			R790-016
04:21:43 Apr/08/04	145	238	20.0234	145.2226	Huge cloud of floc coming out of v ent.			
04:22:20 Apr/08/04	144	235	20.0234	145.2226	Snowblower bacterial mats and there are also some filamentous bacteria here.			R790-017
04:24:07 Apr/08/04	144	257	20.0234	145.2226	Another view of shimmering up the side of the face of cave vent.			R790-018
04:25:36 Apr/08/04	145	261	20.0234	145.2226	Eh dropped; down to 40.			
04:27:00 Apr/08/04	145	261	20.0234	145.2226	Preparing to take another bag sample.			R790-019
04:27:14 Apr/08/04	145	262	20.0227	145.2234	HFS #9 taken from vertical crack. Start=0436 Stop=0441 T1max 27.4; Tavg 27.0; T2=26.2. Vol=672mL Z=144.5. [Maug - Cave].	R790-HFS-9-0003	Butterfield	
04:30:50 Apr/08/04	145	261	20.0234	145.2226	We are getting a temperature of 26.9 and may move to a crack.			R790-020
04:34:45 Apr/08/04	145	260	20.0234	145.2226	We are grabbing the fluid sampler nozzle end to get better reach.			R790-021
04:36:18 Apr/08/04	144	263	20.0234	145.2226	We have locked off at this site and our temperature is 26.6.			R790-022
04:38:38 Apr/08/04	145	259	20.0234	145.2226	This is another view of the sampling site for R790-HFS-9-0003.			R790-023
04:40:05 Apr/08/04	145	258	20.0234	145.2226	GTB sample #2 (HIL GTB 5) from the Cave vent. Z=144.5. [Maug - Cave].	R790-GTB-2-0004	Lupton	
04:40:57 Apr/08/04	144	258	20.0234	145.2226	Gas-tight 2 is fired at Cave Vent at 27.4 degrees.			R790-024
04:43:06 Apr/08/04	144	259	20.0234	145.2226	HFS Filtered bag 11. Eh=80. Start=0442 Stop 0446. T1 & Tmax are bad. Tavg=28. Vol=560. Z=144.4. Problem with sampler - the rest of that samples will not have T1 and Tmax. [Maug - Cave].	R790-HFS-11-0005	Butterfield	
04:51:15 Apr/08/04	144	266	20.0234	145.2226	We had to get back into position to sample at Cave vent.			R790-025
04:53:03 Apr/08/04	144	276	20.0234	145.2226	Still trying to get into position. T=25.			R790-026
04:53:09 Apr/08/04	144	275	20.0234	145.2226	HFS filtered bag 14. T2=26.2 Start=0457 Stop=0500 Vol=410ml. Z=144.2. Background T=23.2. Sampler is having issues like a leak or something. [Maug - Cave].	R790-HFS-14-0006	Butterfield	
04:53:53 Apr/08/04	144	273	20.0234	145.2226	About to take bag 14 filtered.			R790-027
04:55:38 Apr/08/04	144	275	20.0234	145.2226	In position for bag 14 but temperature is not stable.			R790-028
04:57:12 Apr/08/04	144	275	20.0234	145.2226	Sample R790-HFS-14-0006 locked and sampling. Just right at the lip is the ideal position.			R790-029
05:02:45 Apr/08/04	145	267	20.0234	145.2226	GTB #3 (HIL GTB 11) same spot at Cave Vent. Temp=25.8. Z=144.5. [Maug - Cave].	R790-GTB-3-0007	Lupton	
05:03:30 Apr/08/04	145	260	20.0234	145.2226	This is a close-up of the site in which we will take gtb 3.			R790-030
05:06:47 Apr/08/04	145	260	20.0234	145.2226	We are still poking around for the best temperature for gtb #3.			R790-031
05:08:01 Apr/08/04	145	260	20.0234	145.2226	Sample nozzle locked into position and waiting for T2 to respond.			R790-032
05:10:01 Apr/08/04	145	261	20.0234	145.2226	Temperature is 26.2 and we are taking a sterivex filter #13.			R790-033
05:10:59 Apr/08/04	145	260	20.0234	145.2226	T2=25.8. GTB-3 has been triggered.			R790-034
05:11:11 Apr/08/04	145	261	20.0234	145.2226	HFS Sterivex DNA filter #13. T2=26.2 Start=0509 Stop=0517 Vol=1001ml. Z=144.7. [Maug - Cave].	R790-HFS-13-0008	Butterfield	
05:12:32 Apr/08/04	145	260	20.0234	145.2226	Another frame grab of sample R790-HFS-13-0008's position. We are getting negative numbers on the Eh probe.			R790-035

UTC	Z(m)	Hdg	Lat (N)	Long (E)	R790 Comments: Maug	Samples	PI	FrGrab
05:18:36 Apr/08/04	145	260	20.0234	145.2226	HFS FISH filter #7. T2=26.2 Start=0518 Stop=0520 Vol=290ml. Z=144.8. [Maug - Cave].	R790-HFS-7-0009	Butterfield	
05:19:43 Apr/08/04	145	260	20.0234	145.2226	There is a big blob of bacterial mat floating directly above the fluid sampler nozzle.			R790-036
05:21:38 Apr/08/04	145	261	20.0234	145.2226	Comparison to previous frame to highlight the size of the floating bacterial blob.			R790-037
05:22:14 Apr/08/04	145	260	20.0234	145.2226	HFS unfiltered bag 19. Start=0522 Stop=0527 T2=26.2 Vol=635ml. Z=144.7. [Maug - Cave].	R790-HFS-19-0010	Butterfield	
05:28:09 Apr/08/04	145	259	20.0234	145.2226	HFS filtered bag #18. Start=0527 Stop=0531 T2=26.2 Vol=667ml. Z=144.7. [Maug - Cave].	R790-HFS-18-0011	Butterfield	
05:28:41 Apr/08/04	145	259	20.0234	145.2226	This sample is b18 filtered and the previous one listed as b18 was really b19.			R790-038
05:30:33 Apr/08/04	145	260	20.0234	145.2226	Shimmering from sample tube from distilled water being pumped out of b18.			R790-039
05:32:40 Apr/08/04	145	260	20.0234	145.2226	HFS RNA filter 12. Start=0532 Stop=0542 T2=26.2 Vol=1201ml. Z=144.7. Background T=23.2. [Maug - Cave].	R790-HFS-12-0012	Butterfield	
05:38:37 Apr/08/04	145	260	20.0234	145.2226	Another view of the site now taking RNA filter.			R790-040
05:42:59 Apr/08/04	144	265	20.0234	145.2226	Rock sample at Cave vent from talus slope (20 cm) wedge shape. Z=144.1. [Maug - Cave].	R790-RK-0013	SROF geo team (Stern)	
05:43:08 Apr/08/04	143	254	20.0234	145.2226	We are putting away the fluid sampler and will commence suction sampling at the same site.			R790-041
05:49:25 Apr/08/04	147	245	20.0234	145.2226	Picture of rock sample.			R790-042
05:49:34 Apr/08/04	146	245	20.0234	145.2226	Picture of rock sample.			R790-043
05:50:46 Apr/08/04	145	204	20.0235	145.2226	Now we are headed for suction sampling and we are running out of time.			
05:51:41 Apr/08/04	145	267	20.0234	145.2226	We are moving into position with the suction sampler.			
05:55:21 Apr/08/04	144	241	20.0234	145.2226	Getting into position with suction sampler.			R790-044
06:00:29 Apr/08/04	144	265	20.0234	145.2226	Positioning for suction sample.			R790-045
06:01:39 Apr/08/04	144	238	20.0234	145.2226	Suction sampling.			R790-046
06:02:02 Apr/08/04	144	238	20.0234	145.2226	Suction sampling.			R790-047
06:02:44 Apr/08/04	144	238	20.0234	145.2226	Suction sampling.			R790-048
06:05:03 Apr/08/04	144	233	20.0234	145.2226	Bacterial mat.			R790-049
06:06:39 Apr/08/04	143	220	20.0234	145.2226	White and grey bacteria.			R790-050
06:08:45 Apr/08/04	145	226	20.0234	145.2226	We have been scouting around for a good place to suction sample. All the snow-blowing areas that we saw when we first got here are gone so we are trying to suction off the wall.			
06:08:57 Apr/08/04	144	226	20.0234	145.2226	White and grey bacterial mats.			R790-051
06:10:31 Apr/08/04	144	268	20.0234	145.2226	Grey and white bacterial mats.			R790-052
06:10:50 Apr/08/04	144	257	20.0234	145.2226	We have reached an area of filamentous bacteria and are moving in to suction.			
06:11:31 Apr/08/04	143	251	20.0234	145.2226	Suction sampling near the Cave vent.			R790-053
06:12:55 Apr/08/04	143	250	20.0234	145.2226	Suction sampling near the Cave vent.			R790-054
06:13:38 Apr/08/04	143	249	20.0234	145.2226	Suction sample of white filamentous bacteria into jar 5. Z=143.3. Subsample: snails. [Maug - Cave].	R790-SS-J5-014	Moyer	
06:14:41 Apr/08/04	142	208	20.0234	145.2226	Suction sample of white filamentous bacterial mat into jar# 6. Start 0625 Stop 0629. Temperature probe not working. Not much of a sample. [Maug - Cave].	R790-SS-J6-0015	Moyer	
06:15:36 Apr/08/04	142	280	20.0234	145.2226	Bacterial mats near the cave vent.			R790-055
06:16:51 Apr/08/04	147	247	20.0234	145.2227	Bacterial mats near Cave Vent.			R790-056
06:18:59 Apr/08/04	144	179	20.0234	145.2226	Floc and bacterial mat.			R790-057
06:20:12 Apr/08/04	142	198	20.0234	145.2226	Bacterial mat.			R790-058
06:21:21 Apr/08/04	143	281	20.0234	145.2226	Bacterial mat.			R790-059

UTC	Z(m)	Hdg	Lat (N)	Long (E)	R790 Comments: Maug	Samples	PI	FrGrab
06:23:12 Apr/08/04	143	235	20.0234	145.2226	Lots of white bacteria.			R790-060
06:24:08 Apr/08/04	143	228	20.0234	145.2226	Suction sampling bacterial mat.			R790-061
06:25:12 Apr/08/04	143	227	20.0234	145.2226	Suction sampling bacterial mat.			R790-062
06:27:19 Apr/08/04	143	231	20.0234	145.2226	Suction sampling bacterial mat.			R790-063
06:32:53 Apr/08/04	134	188	20.0233	145.2226	Moving towards another vent site.			R790-064
06:34:13 Apr/08/04	132	269	20.0233	145.2226	Yellow color here - either bacteria or hydrothermal material.			R790-065
06:36:52 Apr/08/04	119	174	20.0232	145.2226	Other side of dike - some white staining.			R790-066
06:41:28 Apr/08/04	142	201	20.0230	145.2230	Scleractinian corals and a sea whip.			R790-067
06:42:48 Apr/08/04	143	261	20.0229	145.2231	Another sea whip on a talus pile.			R790-068
06:44:54 Apr/08/04	132	283	20.0227	145.2231	Heading towards Milky. Hope we have time to see it.			
06:45:06 Apr/08/04	130	269	20.0227	145.2231	Heading for a known vent site. This is an exposed dike with scleractinian corals.			R790-069
06:46:55 Apr/08/04	107	174	20.0224	145.2230	Corals on the side of a pinnacle.			R790-070
06:49:22 Apr/08/04	121	309	20.0221	145.2230	Talus pile as we are headed downslope.			R790-071
06:50:01 Apr/08/04	127	263	20.0220	145.2231	There is a sea cucumber as we are again heading downslope.			R790-072
06:55:40 Apr/08/04	140	248	20.0219	145.2233	Scleractinian coral on dike.			R790-073
07:00:27 Apr/08/04	143	310	20.0218	145.2233	Picture of sea whips. Saw some currents from right to left in picture.			R790-074
07:01:50 Apr/08/04	136	317	20.0219	145.2233	Dikes are trending towards 310 to 320 degrees.			R790-075
07:04:51 Apr/08/04	108	310	20.0219	145.2230	More coral and sponges.			R790-076
07:05:19 Apr/08/04	105	307	20.0219	145.2230	Large coral hanging from dike and are trying to get a digital picture.			R790-077
07:06:54 Apr/08/04	95	283	20.0219	145.2229	Transition from sponge dominance to more black corals(?) on outcrop. Now seeing hermatypic corals.			
07:07:20 Apr/08/04	89	271	20.0219	145.2229	Going up slope; due west; another dike.			R790-078
07:07:36 Apr/08/04	88	279	20.0219	145.2229	Outcrops obscured by biota. About a 50% cover sponges and Lithothamnion corallines.			
07:08:14 Apr/08/04	87	256	20.0219	145.2229	Same dike with more biology including sponges and coral.			R790-079
07:09:09 Apr/08/04	85	249	20.0219	145.2229	Top of dike.			R790-080
07:09:20 Apr/08/04	86	242	20.0219	145.2229	Greater cover on dyke top.			
07:09:49 Apr/08/04	80	240	20.0219	145.2229	Back to cage and terminate dive. Pressure to pull so we can exit Maug during daylight.			
07:33:45 Apr/08/04	2	6	20.0219	145.2233	ROPOS on the surface.			
07:36:31 Apr/08/04	2	351	20.0219	145.2233	ROPOS on deck. End of dive.			

8.10 R791 Dive Log: NW Eifuku

R791: Northwest Eifuku
wet time (UTC): 4/9 0216 - 4/9 2207. JD 100. 19.85 hrs.
bottom time (UTC): 4/9 0352 -4/9 2020. 16.47 hrs. [37 samples]
R791 DSC information: There were 394 original DSCs taken and 339 final ones were kept starting with R791_DSC_040904_041000_01174.jpg and ending with R791_DSC_040904_202449_01566.jpg
Exciting HFS, biology and geology dive at NW Eifuku. Set down near yellow bacterial mat rolling down steep slope. The area was named Bacterial Balls. Ascended upslope toward the summit and discovered Mussel Mound and More Mussels. The mussels were found living in low-flow areas. Lots of biota. Moved on to discover Champagne area! Champagne is an area of small white chimneys pouring out white smoke and large CO2 bubbles. Liquid Co2 bubbles escaping from the seafloor in the area. Lots of sampling. The top of the volcano is blanketed with yellow bacterial mat. Samples: Near Point B : 1 rock. Bacterial Balls : 3 suction (bacterial mat). Yellow Top : 1 suction (bacterial mat). More Mussels : 1 biology sample (mussels). Icefall : 2 HFS; 1 gas tight. Top Tower : 1 suction (bacterial mat and biology), 1 rock. Champagne : 9 HFS, 3 gas tights, 3 suction (fauna, particulate debris and bacterial mat), 1 biology (mussel). Champagne-2 : 1 HFS. Cliff House : 7 HFS. Mussel Mound area : Plankton net tow (port and stbd). When ROPOS neared the surface gas bubbles poured out of the HFS flush hose. Most HFS samples from Champagne site collected on this dive were lost.

UTC	Z(m)	Hdg	Lat (N)	Long (E)	R791 Comments: NW Eifuku	Samples	PI	FrGrab
02:18:58 Apr/09/04	19	319	0.0000	0.0000	ROPOS in the water at 0216.			
02:45:02 Apr/09/04	450	115	21.4918	144.0407	Godzilla Gabberjaw and Gumby all reporting fine diving conditions.			
03:52:54 Apr/09/04	1861	178	21.4914	144.0409	On the bottom. NW Eifuku volcano.			
03:53:46 Apr/09/04	1865	184	21.4911	144.0408	Yellow staining - mats are apparent. Eh=127 at bottom. Ripple effect on bottom.			
03:56:30 Apr/09/04	1860	202	21.4911	144.0408	Starting upslope towards point "B".			
03:56:31 Apr/09/04	1860	202	21.4911	144.0408	On bottom 1865 N.W. Eifuku.			R791-001
03:57:53 Apr/09/04	1856	223	21.4911	144.0408	Streaking and rippling along (oblique with respect to) contours. Still more yellow mat present in patches.			
03:59:47 Apr/09/04	1852	218	21.4911	144.0407	Columnar jointing in basalt flow. Steeper here. Pillows and boulders. Sand intermixed with yellow mat material.			
04:00:38 Apr/09/04	1851	220	21.4909	144.0407	Lava outcrops on volcanoclastic sand.			R791-002
04:04:26 Apr/09/04	1840	196	21.4908	144.0406	A pelagic shrimp.			R791-003
04:05:35 Apr/09/04	1838	219	21.4908	144.0405	Stopped briefly for shrimp pictures.			
04:07:53 Apr/09/04	1834	233	21.4909	144.0406	Eel.			R791-004
04:08:33 Apr/09/04	1833	266	21.4909	144.0403	Very heavy talus slope. Source of some low-level vent activity. More yellow mat material with the occasional white patches.			
04:10:35 Apr/09/04	1823	224	21.4907	144.0403	1820 meters; starting up very steep slope.			
04:12:07 Apr/09/04	1817	236	21.4904	144.0404	Many boulders with hydrothermal staining. All talus going up slope.			
04:13:47 Apr/09/04	1812	230	21.4902	144.0403	Transition between talus slope and younger lava flow. Mats along transition edge. Marked spot as transition zone "contact".			
04:13:47 Apr/09/04	1812	230	21.4902	144.0403	Contact of lava and lava talus on mottled yellow and gray sediment.			R791-005
04:16:09 Apr/09/04	1797	290	21.4904	144.0402	Lava flow contact edge with yellow mats.			R791-006
04:17:07 Apr/09/04	1790	278	21.4903	144.0399	Massive lava flow overhanging lower flow. More yellow mats.			R791-007
04:20:02 Apr/09/04	1768	312	21.4906	144.0399	Much more volcanoclastic sand present.			
04:20:45 Apr/09/04	1758	252	21.4905	144.0399	Now going up vertical wall along edge of flow. More yellow mat in cracks. No changes in Eh(126).			
04:22:14 Apr/09/04	1744	237	21.4904	144.0397	Lava flows; volcanoclastic sand and yellow mats on lava.			R791-008
04:25:22 Apr/09/04	1724	210	21.4902	144.0396	This is not a rattail fish.			R791-009
04:28:47 Apr/09/04	1716	212	21.4898	144.0394	Matrix of sand and large boulders. Following ridge upslope. Yellow staining (more stain less mats) on rocks too. eH=121 no major changes.			

UTC	Z(m)	Hdg	Lat (N)	Long (E)	R791 Comments: NW Eifuku	Samples	PI	FrGrab
04:30:50 Apr/09/04	1708	185	21.4897	144.0393	Talus resting on black volcanoclastic sand near top of ridge.			R791-010
04:32:58 Apr/09/04	1703	185	21.4895	144.0393	Rock with glassy coating and possible phenocrysts. Placed into purse. Z=1702. [NW Eifuku - Point B].	R791-RK-0001	SROF geo team (Stern)	
04:39:25 Apr/09/04	1702	204	21.4895	144.0392	RK-0001 lava with glassy rind. Past point B by ~30 meters.			R791-011
04:45:23 Apr/09/04	1684	185	21.4896	144.0393	Pillow lava.			R791-012
04:48:33 Apr/09/04	1667	225	21.4894	144.0393	Must return to cage. Intermission. Tether management. eH at 111 slight drop.			
04:53:54 Apr/09/04	1668	165	21.4895	144.0393	Back to bottom. Driving along ridge feature. Young pillow ridge. 1664 meters. Transecting to point "C".			
04:53:55 Apr/09/04	1667	163	21.4895	144.0393	Young pillow ridge area.			R791-013
04:54:39 Apr/09/04	1667	171	21.4894	144.0393	Multiple pillows on ridge top.			R791-014
04:56:52 Apr/09/04	1669	211	21.4892	144.0394	Contact of pillow with lower flow.			R791-015
04:56:59 Apr/09/04	1668	207	21.4892	144.0394	Contact of de-gassing surface "hyaloclastite".			R791-016
04:57:05 Apr/09/04	1668	202	21.4893	144.0394	Pillows are sloughing off to generate sand as they degas. "Hyaloclastite".			
04:59:10 Apr/09/04	1668	166	21.4894	144.0394	Close-up of hyaloclastite surface.			R791-017
05:02:16 Apr/09/04	1665	144	21.4891	144.0395	Geologic context developing as we follow narrow ridge. Newer lavas with sedentary macrofauna present (not sessile). Not likely to support an extensive hydrothermal system.			
05:07:25 Apr/09/04	1669	168	21.4890	144.0396	Climbing spine of ridge.			R791-018
05:10:28 Apr/09/04	1664	157	21.4889	144.0396	Cobra-head pillow.			R791-019
05:11:36 Apr/09/04	1661	99	21.4887	144.0399	Attempting to intersect the slope so we don't have to dive deeper. eH=119.			
05:18:16 Apr/09/04	1714	176	21.4890	144.0406	Back to the bottom again. Going to transect to the summit. Cobbles with sand and lots of yellow floc rolling down hill.			
05:18:53 Apr/09/04	1718	177	21.4889	144.0407	Steep slope of talus; sediment and rocks.			R791-020
05:19:37 Apr/09/04	1715	178	21.4889	144.0406	Flocs flowing downslope.			R791-021
05:20:57 Apr/09/04	1711	185	21.4888	144.0406	Muco-polysaccharides balled up.			R791-022
05:22:42 Apr/09/04	1709	201	21.4888	144.0406	Moving down slope to find pile up of yellow mats.			
05:24:57 Apr/09/04	1716	155	21.4888	144.0407	Giant balls of floc.			R791-023
05:26:21 Apr/09/04	1716	149	21.4888	144.0406	Rolling bacterial balls.			R791-024
05:28:05 Apr/09/04	1715	202	21.4888	144.0406	Thick mats on slope.			R791-025
05:28:16 Apr/09/04	1716	201	21.4888	144.0406	Moyer sample site for orange floc.			R791-026
05:28:26 Apr/09/04	1716	198	21.4888	144.0406	Craig is going to do a suction of this yellow bacterial mat. Strange stuff - bacterial balls rolling down the slope.			
05:29:34 Apr/09/04	1716	204	21.4888	144.0406	Suction sample into jar 5 - yellow bacterial mat. Polysaccharide-microbial byproduct (bacterial mucus with cells). Start 0530 Stop 0545. Eh=83 Z=1716. [NW Eifuku - Bacterial Balls].	R791-SS-J5-0002	Moyer	
05:32:36 Apr/09/04	1716	184	21.4887	144.0406	Moyer suction site.			R791-027
05:35:04 Apr/09/04	1716	178	21.4889	144.0405	Nav target: This area of yellow bacterial mat and balls rolling down the steep slope has been called "Bacterial Balls".			
05:39:19 Apr/09/04	1716	164	21.4888	144.0406	The bacterial floc is floating and rolling down slope when disturbed. This is a large area of bacterial mat. More biological stuff than mineral - according to Craig.			
05:41:18 Apr/09/04	1716	173	21.4888	144.0406	Eh has dropped to 83 - a drop of 30 points.			
05:42:29 Apr/09/04	1716	172	21.4888	144.0405	Sampling dense mat.			R791-028

UTC	Z(m)	Hdg	Lat (N)	Long (E)	R791 Comments: NW Eifuku	Samples	PI	FrGrab
05:46:13 Apr/09/04	1716	175	21.4890	144.0407	Eh=58 now. Once we settled on the bottom the Eh went way down. We've moved slightly to continue sampling. No temperature anomaly here.			
05:50:46 Apr/09/04	1716	174	21.4889	144.0406	We're looking around the area for another spot to sample more bacteria. It's everywhere. Eh is at 23.			
05:53:59 Apr/09/04	1722	252	21.4890	144.0406	Moving down slope to look for another mat to sample. Huge areas of mat many square meters.			
05:55:10 Apr/09/04	1718	206	21.4890	144.0406	Mat accumulation.			R791-029
05:56:05 Apr/09/04	1717	183	21.4888	144.0404				R791-030
05:56:19 Apr/09/04	1718	183	21.4888	144.0407	Ball belcher.			R791-031
05:56:52 Apr/09/04	1718	161	21.4888	144.0406	Digital photo of area of coarse-grained bacterial balls. A group of darker colored balls in a small pit.			
05:57:50 Apr/09/04	1716	207	21.4890	144.0404	White sea cucumber.			
05:57:51 Apr/09/04	1716	197	21.4889	144.0405	Tiny cuke.			R791-032
05:59:18 Apr/09/04	1715	190	21.4889	144.0405	Iron-oxide mats.			R791-033
05:59:51 Apr/09/04	1715	191	21.4888	144.0406	Thick mat.			R791-034
06:00:06 Apr/09/04	1715	190	21.4888	144.0406	Eh down to 15 mV. Brown crusts buried in the yellow mat forming small cave-like structures. These may be Fe replacement of bacterial mat?			
06:01:38 Apr/09/04	1715	189	21.4888	144.0405	Moyer suction #2.			R791-035
06:02:17 Apr/09/04	1715	188	21.4889	144.0406	Suction sample of yellow bacterial mat into jar 6. Eh=13 mV. Mat is up to 2-3 cm thick in places. Z=1715. [NW Eifuku - Bacterial Balls].	R791-SS-J6-0003	Moyer	
06:06:12 Apr/09/04	1715	182	21.4889	144.0406	Same suction but shifted a bit - shows depth of mat.			R791-036
06:13:19 Apr/09/04	1715	198	21.4888	144.0407	Sampled iron crust.			R791-037
06:13:44 Apr/09/04	1715	198	21.4888	144.0406	Suction sample into jar 8 of bacterial mat and bits of crust - likely Fe mineralization of the mat. Z=1715. [NW Eifuku - Bacterial Balls].	R791-SS-J8-0004	Moyer	
06:18:26 Apr/09/04	1710	194	21.4888	144.0406	Now heading upslope. Less of the mats; not as thick as sample site.			
06:21:06 Apr/09/04	1685	191	21.4886	144.0405	Climbing ridge.			R791-038
06:22:08 Apr/09/04	1673	168	21.4884	144.0404	Top of ridge (local) with lighter colored mats.			
06:23:17 Apr/09/04	1675	147	21.4885	144.0404	Dense mat on ridge crest.			R791-039
06:23:47 Apr/09/04	1675	143	21.4885	144.0404	Dense mat filaments on ridge crest.			R791-040
06:25:01 Apr/09/04	1674	165	21.4886	144.0404	Checking temp in mat at top of ridge.			
06:27:07 Apr/09/04	1674	163	21.4884	144.0404	Temperature anomaly of 1.3C. Will collect mat here.			
06:27:51 Apr/09/04	1675	163	21.4884	144.0404	Suction thick layer (5+ cm) of bacterial mat with a T anomaly of 1.3C into jar 7. On a knifelike ridge a few meters wide. Eh=51 mV (higher than previous mat sample). Z=1674. [NW Eifuku - Yellow Top].	R791-SS-J7-0005	Moyer	
06:30:53 Apr/09/04	1674	165	21.4887	144.0404	Nav Marker called Yellow Top. Sample of yellow bacterial mat with 1.3C T anomaly. Eh is varying from 51 to 54 mV. After some time the Eh dropped to 28 after the site was significantly stirred.			
06:45:14 Apr/09/04	1675	199	21.4885	144.0403	Finished sampling bacterial mat and will move along line to the SE.			
06:46:47 Apr/09/04	1675	197	21.4886	144.0403	340 meters to point "C". Watching eH drop to 25 after sampling.			
06:50:31 Apr/09/04	1667	132	21.4885	144.0405	Continuing to follow ridge. Ridge heavily covered by yellow bacteria mat.			R791-041
06:50:57 Apr/09/04	1667	141	21.4884	144.0405	Following this same ridge upslope. More of same type of micro mats; large areas.			
06:51:53 Apr/09/04	1660	144	21.4883	144.0406	Ridge is almost completely covered with yellow mats.			R791-042
06:52:55 Apr/09/04	1652	134	21.4883	144.0406	Mat stops rather abruptly and we transition into darker sand with occasional rocks.			R791-043
06:59:34 Apr/09/04	1642	154	21.4882	144.0408	Extremely thick mats here. Ski slope of mats.			
07:00:21 Apr/09/04	1640	133	21.4882	144.0408	Whole slope looks to be covered with yellow mat.			R791-044

UTC	Z(m)	Hdg	Lat (N)	Long (E)	R791 Comments: NW Eifuku	Samples	PI	FrGrab
07:02:23 Apr/09/04	1625	134	21.4882	144.0411	Plume of turbidity. Eh dropping to 0.			
07:04:57 Apr/09/04	1640	138	21.4882	144.0413	Seeing mussels and squat lobsters.			
07:07:50 Apr/09/04	1622	126	21.4881	144.0415	Close-up of squat lobster (?).			R791-045
07:09:21 Apr/09/04	1614	134	21.4881	144.0415	Crabs and some sort of mussel in lower left corner.			R791-046
07:10:17 Apr/09/04	1602	136	21.4881	144.0416	More squat lobsters mussels and shrimp. Vent area eminent. eH=-25!			
07:11:49 Apr/09/04	1599	171	21.4880	144.0417	Steep slope with galatheid crabs and white mats. eH at -33!			R791-047
07:12:17 Apr/09/04	1599	207	21.4879	144.0417	Two mussels attached to boulder with galatheid crabs.			R791-048
07:14:02 Apr/09/04	1599	204	21.4879	144.0416	We're seeing mussels and crabs so there must be something near here.			R791-049
07:16:49 Apr/09/04	1595	213	21.4879	144.0417	Scattered shrimp; swimming squat lobster; mussels and bacterial mat.			R791-050
07:17:34 Apr/09/04	1594	184	21.4879	144.0416	High-spired gastropod on the rocks.			R791-051
07:18:57 Apr/09/04	1592	203	21.4879	144.0417	This spot named "Mussel Mound".			R791-052
07:19:11 Apr/09/04	1592	254	21.4880	144.0417	More plume action and eH dropped to -39!			
07:23:01 Apr/09/04	1599	221	21.4878	144.0415	Large area of "just" white mat located. Still only seeing diffuse flow over a large area.			
07:23:49 Apr/09/04	1601	198	21.4878	144.0414	Mussels on top of the rocks.			R791-053
07:26:17 Apr/09/04	1600	210	21.4878	144.0415	eH now at -52! Mussels are getting thicker.			
07:27:21 Apr/09/04	1599	206	21.4877	144.0415	Spotted mussel shells.			R791-054
07:28:56 Apr/09/04	1597	228	21.4877	144.0414	Mussels all around!			R791-055
07:34:01 Apr/09/04	1597	135	21.4877	144.0414	Flying squat lobsters and shrimp.			R791-056
07:34:20 Apr/09/04	1597	134	21.4877	144.0414	We are settling down to collect some of these mussels for species identification. We are taking digital images for species identification.			
07:34:32 Apr/09/04	1597	133	21.4877	144.0413	Mussels close-up. Spots are where byssal thread attached.			R791-057
07:38:15 Apr/09/04	1597	131	21.4878	144.0413	Mussels.			R791-058
07:39:16 Apr/09/04	1597	131	21.4877	144.0414	Another mussel area.			R791-059
07:39:55 Apr/09/04	1597	130	21.4877	144.0414	Another mussel area.			R791-060
07:40:14 Apr/09/04	1597	132	21.4877	144.0414	We shot a series of digital images to do size structure of these mussel populations.			
07:41:20 Apr/09/04	1597	128	21.4878	144.0414	A picture to size shells.			R791-061
07:41:53 Apr/09/04	1597	130	21.4878	144.0414	Collecting 3 mussels. Port side of purse. Eh=-62. Z=1597. [NW Eifuku - More Mussels].	R791-Bio-0006	Tunncliffe	
07:44:48 Apr/09/04	1597	130	21.4877	144.0413	Smaller mussels are in the open spaces in between the stacks of big ones; possibly because that is the only place where they can settle.			
07:47:13 Apr/09/04	1597	128	21.4877	144.0413	Mussel sample number 3.			R791-062
07:49:35 Apr/09/04	1597	129	21.4877	144.0414	Here at More Mussels - lots of squat lobsters; a few limpets; and a scale worm.			R791-063
07:50:08 Apr/09/04	1597	126	21.4877	144.0414	There are also scale worms and a few limpets. Galatheids and some shrimp.			
07:51:59 Apr/09/04	1598	129	21.4877	144.0414	Adjusting the rope on the purse. The mussels are about 7 cm.			R791-064
07:54:46 Apr/09/04	1599	174	21.4879	144.0413	We tried to collect some galatheids but were not successful. We are now moving to locate the source of fluid in this area to take fluid samples.			
07:55:33 Apr/09/04	1599	238	21.4878	144.0412	Possibly in the neutral buoyant plume.			R791-065
07:59:09 Apr/09/04	1603	201	21.4878	144.0414	Population of mussels less dense towards the top of the ridge. They are concentrated on rocks and not on the sediment.			R791-066
07:59:11 Apr/09/04	1603	202	21.4878	144.0413	We are going upslope looking for evidence of fluid. We are seeing fewer mussels.			

UTC	Z(m)	Hdg	Lat (N)	Long (E)	R791 Comments: NW Eifuku	Samples	PI	FrGrab
08:01:36 Apr/09/04	1595	234	21.4878	144.0414	We are up above the top of the mussel location and the plume is getting thick.			
08:01:45 Apr/09/04	1595	220	21.4878	144.0414	The plume is getting very thick.			R791-067
08:02:43 Apr/09/04	1600	49	21.4879	144.0413	The Eh has dropped to -90.			
08:05:12 Apr/09/04	1620	83	21.4878	144.0411	Appear to be inside of the plume.			R791-068
08:05:14 Apr/09/04	1621	84	21.4878	144.0411	It looks like we are in the plume and seeing some staining on the rock across the way.			
08:05:51 Apr/09/04	1626	80	21.4878	144.0411	A lot of white staining on the rocks now; probably very near the vent.			R791-069
08:05:52 Apr/09/04	1626	81	21.4877	144.0410	A lot of floc in the water column.			
08:07:52 Apr/09/04	1636	117	21.4878	144.0409	At depth of 1645 there is a lot of white staining; possibly hydrothermally altered rock near the plume source. Difficulty locating it.			R791-070
08:08:08 Apr/09/04	1635	83	21.4877	144.0408	We are in an active flow area. Lots of staining and some flow. We are not sure whether it is diffuse or focused.			
08:09:25 Apr/09/04	1645	138	21.4876	144.0408	The lavas appear relatively new from the distance.			
08:10:08 Apr/09/04	1649	78	21.4877	144.0408	This appears to be the local bottom with some crabs and white unidentified spots (limpets; mussels?) no evidence of intense flow.			
08:13:23 Apr/09/04	1643	97	21.4877	144.0407	Lots of shrimp and white staining near the shimmering water at Ice Fall.			R791-071
08:13:34 Apr/09/04	1643	99	21.4877	144.0408	We are trying to land at a white spot where we see some shimmering and as we land many shrimp just float up. We think we are seeing both species of shrimp.			
08:14:11 Apr/09/04	1643	99	21.4877	144.0407	Discovered the shimmering water source, which is just below the breccia in the center of the frame. This site is known as Ice Fall.			R791-072
08:17:10 Apr/09/04	1643	98	21.4877	144.0407	We have sat down and trying to take a temperature measurement at Icefall before taking fluid samples. The highest we have recorded so far is 3 degrees.			
08:17:26 Apr/09/04	1643	98	21.4876	144.0407	Mussels and shrimp and squat lobster at Ice Fall.			R791-073
08:22:34 Apr/09/04	1643	114	21.4875	144.0407	Three degrees at top of diffuse flow.			R791-074
08:23:57 Apr/09/04	1643	113	21.4876	144.0407	We are measuring in shimmering water down in the crack. Anomaly is up to 11 degrees.			
08:24:49 Apr/09/04	1643	113	21.4877	144.0407	Still poking around and found a spot with a 7-degree anomaly. We are locking the sampling hose at a spot with 12.6.			
08:25:05 Apr/09/04	1644	114	21.4877	144.0407	13 degrees above ambient temperature. Starting water samples here.			R791-075
08:26:08 Apr/09/04	1643	114	21.4876	144.0408	HFS Unfiltered Bag-8. Start=0826 Stop=0829. Tmax=13.5 Tav g=12.5(sd=0.5) T2=8. Vol=127. The pumps stopped on their own. Start2=0841 Stop2=0845. Tmax=13.5 Tav g=10.6(sd=0.7) T2=8. Vol-collected=642ml. Vol-recovered=100ml. Z=1643. [NW Eifuku - IceFall].	R791-HFS-8-0007	Butterfield	
08:28:34 Apr/09/04	1643	112	21.4876	144.0407	Vesicular blocky lava covered with bacterial mat near diffuse venting.			R791-076
08:30:13 Apr/09/04	1643	114	21.4876	144.0407	The sampler stopped on its own and we are waiting for it come back on line.			
08:33:57 Apr/09/04	1643	113	21.4877	144.0407	Still waiting to establish communications with the HFS.			
08:36:55 Apr/09/04	1643	114	21.4876	144.0407	Butterfield is rebooting his computer. A Windows problem but now we are reconnecting the fluid sampler.			
08:38:43 Apr/09/04	1643	111	21.4876	144.0408	Mussels about 10 cm in length.			R791-077
08:39:44 Apr/09/04	1643	111	21.4876	144.0407	Background temperature is 1.8 degrees.			
08:39:53 Apr/09/04	1643	112	21.4877	144.0407	10 cm long mussels with what may be a large yellow mantle.			R791-078
08:40:47 Apr/09/04	1643	115	21.4876	144.0407	Gas tight bottle-1 (HIL GTB 2). Fired=0841. T=10.9 T2=8.0. Z=1643. It seems like it snagged and did not retreat all the way back. [NW Eifuku - IceFall].	R791-GTB-1-0008	Lupton	
08:42:25 Apr/09/04	1643	111	21.4876	144.0407	Shrimps and squat lobsters on water sampling cylinders during sampling.			R791-079

UTC	Z(m)	Hdg	Lat (N)	Long (E)	R791 Comments: NW Eifuku	Samples	PI	FrGrab
08:44:51 Apr/09/04	1643	112	21.4877	144.0407	Shrimp and bacterial mat at diffuse flow site.			R791-080
08:45:55 Apr/09/04	1643	114	21.4876	144.0407	Brecciated locale of diffuse venting.			R791-081
08:46:32 Apr/09/04	1643	113	21.4877	144.0407	HFS Sterivex filter-3. Start=0847 Stop=0906. Tmax=15.0 Tavg=12.1(sd=1.45) T2=9.0. Vol=1809ml. Z=1643. [NW Eifuku - IceFall].	R791-HFS-3-0009	Butterfield	
08:48:15 Apr/09/04	1643	114	21.4876	144.0407	One of two species of shrimp observed at Ice Fall.			R791-082
08:54:41 Apr/09/04	1643	113	21.4876	144.0407	Still taking the temperature in the shimmering water.			R791-083
08:59:57 Apr/09/04	1643	111	21.4876	144.0407	Vesicular light and dark colored lithologies; bacterial mat and large mussels at Ice Fall.			R791-084
09:02:33 Apr/09/04	1643	114	21.4876	144.0407	We are still collecting fluid samples at Icefall.			
09:04:37 Apr/09/04	1643	111	21.4876	144.0408	Trying to plan strategy.			
09:06:27 Apr/09/04	1643	114	21.4877	144.0407	Maximum temperature here was 15.0 degrees.			R791-085
09:08:11 Apr/09/04	1640	117	21.4876	144.0408	Going SE along the 1641 m contour.			
09:08:56 Apr/09/04	1638	119	21.4877	144.0407	Moving laterally searching for vent site. More white staining or bacterial mat.			R791-086
09:11:21 Apr/09/04	1636	133	21.4873	144.0407	We are now facing E and moving laterally up the face of this slope going up to z=1636. Coming back across some venting.			
09:11:54 Apr/09/04	1637	84	21.4875	144.0407	Facing east; moving laterally back and forth while we move up the slope.			R791-087
09:13:31 Apr/09/04	1637	42	21.4878	144.0407	Found a spot with small mussels and galatheids. Orange sediment.			
09:14:13 Apr/09/04	1634	34	21.4878	144.0406	Moving up 5 meters and lateral to the south. Brown sediment and lava flow with lower populations of mussels.			R791-088
09:14:20 Apr/09/04	1632	34	21.4878	144.0406	Moving up to 1631 and move laterally to the south around a promontory.			
09:15:32 Apr/09/04	1632	71	21.4876	144.0408	More mussels and some white staining. Low level venting and lots of shrimp. Coming over a big ridge running east/west.			
09:16:33 Apr/09/04	1632	79	21.4875	144.0409	An extensive area of white material and mussels buried in the white mat. There is diffuse flow and a buoyant plume - which is clear.			
09:16:58 Apr/09/04	1632	93	21.4876	144.0409	White staining showing reason for namesake of this site: Ice Fall.			R791-089
09:17:56 Apr/09/04	1632	105	21.4874	144.0408	We are going to move another 5 m up slope. More abundant galatheids and white staining.			
09:20:01 Apr/09/04	1627	73	21.4873	144.0409	Moving at constant elevation to the south search for active venting.			R791-090
09:20:34 Apr/09/04	1627	84	21.4872	144.0409	Seeing some little spots of white staining and seeing darker fluid. Eh is -0.62.			
09:21:46 Apr/09/04	1626	62	21.4870	144.0409	We are in cloudy water.			
09:22:36 Apr/09/04	1626	75	21.4870	144.0410	We are now in a talus slope with some discoloration in the rocks.			
09:22:39 Apr/09/04	1627	55	21.4870	144.0410	Minor pockets of white staining among talus pile.			R791-091
09:23:38 Apr/09/04	1627	72	21.4870	144.0412	Moving laterally along this slope at 1626 m. White staining giving rise to orange sediment. We are on the south side of the band of white staining.			
09:23:46 Apr/09/04	1627	87	21.4870	144.0412	Still moving laterally to the south along the slope. White staining turns to yellowish sediment to the south.			R791-092
09:25:54 Apr/09/04	1622	357	21.4871	144.0411	Moving back along ridge at depth 1620 facing north but moving west. Seeing shimmering water.			
09:26:46 Apr/09/04	1622	347	21.4872	144.0410	Shimmering water again while we move north laterally.			R791-093
09:27:03 Apr/09/04	1622	339	21.4873	144.0409	Loose floc in water; confusing murky water - source direction not earlier.			
09:28:03 Apr/09/04	1622	62	21.4874	144.0409	1621 meters; probably just above Ice Sheet. Massive amounts of white staining.			R791-094
09:29:25 Apr/09/04	1622	67	21.4875	144.0409	Mussels and shrimp on steep slope.			R791-095
09:30:18 Apr/09/04	1622	56	21.4876	144.0410	More solid lava flow it looks like it has come down as sheet.			
09:30:54 Apr/09/04	1619	71	21.4876	144.0409	The white material mats seem to be running downhill.			

UTC	Z(m)	Hdg	Lat (N)	Long (E)	R791 Comments: NW Eifuku	Samples	PI	FrGrab
09:32:21 Apr/09/04	1621	44	21.4877	144.0409	Mussels grouped on what appears to be pillow lavas.			R791-096
09:33:19 Apr/09/04	1621	343	21.4878	144.0408	We are coming to the end of the ridge covered with mussels. Moving up 5 m to 1616 up slope to the east and then going back south. Lots of intact flows.			
09:33:54 Apr/09/04	1617	88	21.4879	144.0408	Moving up five meters and laterally back to the south. Large intact lava flows. This could be the surface of the flow here.			R791-097
09:34:57 Apr/09/04	1617	100	21.4876	144.0409	Seeing more white staining and lots of mussels. Lots of low level diffuse venting.			
09:35:48 Apr/09/04	1617	97	21.4876	144.0409	We are at an area with lots of white staining.			
09:36:22 Apr/09/04	1617	81	21.4877	144.0411	Shrimp grazing on the white mat.			
09:36:48 Apr/09/04	1617	81	21.4875	144.0410	Hundreds of shrimp evenly distributed along the bacterial mat.			R791-098
09:37:29 Apr/09/04	1617	81	21.4875	144.0410	More shrimp relaxing on the large surface of white staining.			R791-099
09:37:44 Apr/09/04	1617	78	21.4875	144.0410	Large numbers of shrimp at Icecream. They are evenly spaced.			
09:39:11 Apr/09/04	1617	104	21.4875	144.0411	Moving laterally to the south again on an E heading.			
09:39:19 Apr/09/04	1617	115	21.4875	144.0411	Moving laterally to the south again and back into mussel-covered talus.			R791-100
09:40:13 Apr/09/04	1617	117	21.4873	144.0410	Mussels here seem to form patches on the top of rocks.			
09:42:14 Apr/09/04	1620	99	21.4872	144.0410	We are settling down to take some pictures. There is some shimmering.			
09:43:51 Apr/09/04	1621	113	21.4873	144.0411	Clusters of large mussels on the largest blocks of the lava flow. There are also shrimp.			R791-101
09:44:36 Apr/09/04	1621	124	21.4873	144.0410	Continuing to head south.			
09:46:33 Apr/09/04	1619	90	21.4872	144.0411	We seem to have less mat; fewer mussels. Checking gauges.			
09:48:06 Apr/09/04	1618	112	21.4870	144.0412	We are at the southern end of our transects and we can see more mat and mussels further south.			
09:49:25 Apr/09/04	1617	94	21.4869	144.0413	Lava flow and some white staining. We are moving up to 1608. We're in the smoke.			
09:49:43 Apr/09/04	1612	95	21.4869	144.0412	Towards the southern extent of our traverse.			R791-102
09:50:42 Apr/09/04	1606	127	21.4868	144.0413	We're at a vertical slope and lava is coming down. Ledges are really steep. Not much left to this hill We're at the top of the hill. Where is the fluid coming from?			
09:51:24 Apr/09/04	1606	114	21.4868	144.0412	This does not appear to be a lav a flow.			R791-103
09:51:59 Apr/09/04	1606	135	21.4869	144.0413	We're at a hill but are confused about what is made of? Cemented talus? Strange lava extrusion? Poking it to see consistency. Mineralized talus?			
09:52:13 Apr/09/04	1606	134	21.4869	144.0413	Top of 'spire'. It looks like cemented talus rather than a lava flow.			R791-104
09:54:00 Apr/09/04	1606	137	21.4869	144.0413	Oxide stained rocks with gray 'cement' and mussels and squat lobsters on Top Towers.			R791-105
09:54:13 Apr/09/04	1605	131	21.4870	144.0413	Some matrix has cemented the tower. The material is very white. The location is named Top Towers. Fauna consists of mussels; galatheids and a few anemones.			
09:55:33 Apr/09/04	1605	123	21.4869	144.0413	Massive amounts of oxide coated rocks. Could be cemented talus.			R791-106
09:57:37 Apr/09/04	1605	124	21.4869	144.0413	Eh has dropped to -90. The brown material looks quite friable.			
09:58:14 Apr/09/04	1605	120	21.4869	144.0413	Rock sample: friable brown; grey and red coating. Rectangular shape. In the purse. The structure is multiphased. Z=1605. [NW Eifuku - Top Tower].	R791-RK-0010	SROF geo team (Hein)	
10:03:35 Apr/09/04	1605	123	21.4868	144.0413	Sampling cobble sized red and gray rock.			R791-107
10:03:42 Apr/09/04	1605	119	21.4868	144.0413	Red and gray cobble sized rock going into the purse.			R791-108
10:04:40 Apr/09/04	1605	117	21.4870	144.0414	We are going to suction some of the matrix.			
10:06:04 Apr/09/04	1605	118	21.4868	144.0412	Suction sample of the grey and orange matrix into jar 1. The orange matrix may be old bacterial mat. Also 2 shrimp; 5 galatheids; 2 mussels; 1 polynoid; possibly 4 snails. Z=1604. [NW Eifuku - Top Tower].	R791-SS-J1-0011	SROF geo team (Hein)	
10:07:03 Apr/09/04	1605	113	21.4868	144.0413	Slurp sampling gray sediment.			R791-109

UTC	Z(m)	Hdg	Lat (N)	Long (E)	R791 Comments: NW Eifuku	Samples	PI	FrGrab
10:08:40 Apr/09/04	1605	115	21.4869	144.0413	Eh has increased to -60 while we have been sitting here.			
10:09:34 Apr/09/04	1605	115	21.4869	144.0413	Pale orange material may be old bacterial mat.			R791-110
10:10:49 Apr/09/04	1605	115	21.4868	144.0413	Slurp sampled a shrimp.			R791-111
10:12:26 Apr/09/04	1605	112	21.4869	144.0413	Crab stuffing his face with mussel. Note his left claw at his mouth with mussel meat.			R791-112
10:16:00 Apr/09/04	1605	119	21.4868	144.0413	Slurp sampled a crab. Hopefully it gets along with the shrimp.			R791-113
10:20:20 Apr/09/04	1605	112	21.4869	144.0413	Slurp sampled two crabs and a mussel.			R791-114
10:27:30 Apr/09/04	1605	113	21.4868	144.0412	Slurp sampling a mussel.			R791-115
10:30:24 Apr/09/04	1605	115	21.4869	144.0412	Doing time.			R791-116
10:32:26 Apr/09/04	1602	116	21.4869	144.0412	Shrimp in the flush jar but we do not know where it came from.			
10:33:28 Apr/09/04	1602	116	21.4869	144.0413	We will continue the systematic search going all the way to the top.			
10:33:57 Apr/09/04	1600	76	21.4869	144.0412	We are facing northeast and moving laterally on a north heading.			
10:34:49 Apr/09/04	1598	33	21.4871	144.0412	1596 meters; facing east moving north.			R791-117
10:34:53 Apr/09/04	1598	42	21.4871	144.0412	We are seeing alot more white staining (mat and/or mineralized material).			
10:36:09 Apr/09/04	1596	32	21.4874	144.0412	We found a vent. Low temperature (white) smoker. Champagne. Bubbles are coming up all over the place.			
10:37:06 Apr/09/04	1604	52	21.4874	144.0411	Champagne vent.			R791-118
10:38:42 Apr/09/04	1606	65	21.4875	144.0412	Chimneys of Champagne.			R791-119
10:39:00 Apr/09/04	1607	64	21.4875	144.0412	Dozens of shrimp just below chimneys.			R791-120
10:39:05 Apr/09/04	1607	61	21.4875	144.0412	On the white structure there are shrimp and scale worms. Many large bubbles.			
10:39:19 Apr/09/04	1607	68	21.4875	144.0412	Upper left hand corner: very large bubbles.			R791-121
10:42:37 Apr/09/04	1607	55	21.4876	144.0413	The chimneys don't look like the typical white anhydrite. Pretty good-sized bubbles coming out.			
10:43:52 Apr/09/04	1607	55	21.4876	144.0413	It is possible that gas hydrites escaping.			
10:45:02 Apr/09/04	1607	55	21.4875	144.0412	Highlights are on as we pan around the whole area. T=3.3.			
10:45:45 Apr/09/04	1608	54	21.4875	144.0412	Bubbles in top right.			R791-122
10:45:59 Apr/09/04	1608	58	21.4875	144.0412	Seeing huge plentiful bubbles escaping; must be gas hydrate. Could be CO2 hydrates.			
10:47:04 Apr/09/04	1608	45	21.4875	144.0413	Temperature probe at Champagne.			R791-123
10:50:06 Apr/09/04	1608	45	21.4875	144.0412	Champagne soft chimney sequence. About 20 cm across at the base and maybe 50 cm tall.			R791-124
10:50:29 Apr/09/04	1608	43	21.4876	144.0413	Very soft chimneys. Bubbles are hard to identify in the frame.			R791-125
10:50:34 Apr/09/04	1608	42	21.4876	144.0413	Bubble near top of left hand chimney. These could be anhydrite chimneys.			R791-126
10:50:46 Apr/09/04	1608	42	21.4876	144.0412	Chimney is extremely soft. No temperature anomaly noticed.			
10:51:30 Apr/09/04	1608	42	21.4876	144.0413	Temperature just spiked. Rising quickly; highest temp=44C.			
10:52:32 Apr/09/04	1608	43	21.4876	144.0414	Chimneys are pretty small about 20cm across at the base and maybe 50cm tall.			
10:54:15 Apr/09/04	1608	42	21.4876	144.0413	Temperature measured to 44 degrees.			R791-127
10:56:42 Apr/09/04	1607	42	21.4876	144.0412	We're having trouble seeing with all the smoke. Trying to decide where to move if we move.			
10:57:32 Apr/09/04	1607	47	21.4876	144.0413	We're backing up to get a better angle on the chimneys. Suddenly we're seeing tons of small bubbles everywhere.			
10:57:43 Apr/09/04	1605	43	21.4876	144.0412	These are CO2 bubbles.			R791-128
10:58:57 Apr/09/04	1606	66	21.4876	144.0411	Bubbles appear oily; perhaps because they are liquid CO2.			

UTC	Z(m)	Hdg	Lat (N)	Long (E)	R791 Comments: NW Eifuku	Samples	PI	FrGrab
11:00:06 Apr/09/04	1606	43	21.4876	144.0413	Champagne with few bubbles observed in left hand cloudy region.			R791-129
11:00:17 Apr/09/04	1607	39	21.4876	144.0413	Overhead shot of Champagne.			R791-130
11:00:49 Apr/09/04	1607	21	21.4876	144.0413	When we disturb the ground we might be getting clathrates??			
11:01:10 Apr/09/04	1607	28	21.4876	144.0413	Continuous CO2 bubbling.			R791-131
11:01:36 Apr/09/04	1607	29	21.4876	144.0413	Abundant CO2 bubbles.			R791-132
11:03:09 Apr/09/04	1607	7	21.4876	144.0414	Temperature is going up a bit. At 23C.			
11:08:40 Apr/09/04	1607	7	21.4876	144.0414	Large globular CO2 bubble in left of frame.			R791-133
11:09:03 Apr/09/04	1607	4	21.4876	144.0414	We want to come back with cylinder on to collect the bubbles.			
11:14:03 Apr/09/04	1607	2	21.4876	144.0414	We are locking the arm. Temperature anomaly got up to 64 degrees. When sample started temperature went up to 89.			
11:14:34 Apr/09/04	1607	0	21.4876	144.0414	HFS Unfiltered Bag-9. Start=1114 Stop=1119. Tmax=88 Tavg=83.5(sd=6) T2=10. Vol-collected=205ml. [Broke in the cylinder; compromised sample] Z=1607. [NW Eifuku - Champagne].	R791-HFS-9-0012	Butterfield	
11:14:34 Apr/09/04	1607	0	21.4876	144.0414	Gas tight bottle #4 (HIL GTB 11). Fired=1114 T=99. Z=1607. T2=58. [NW Eifuku - Champagne].	R791-GTB-4-0013	Lupton	
11:17:23 Apr/09/04	1607	3	21.4876	144.0415	Starting unfiltered bag #9.			R791-134
11:19:19 Apr/09/04	1607	1	21.4876	144.0414	End of sampling.			R791-135
11:20:11 Apr/09/04	1607	3	21.4877	144.0413	HFS bag-11. Start=1120 Stop=1123. Tmax=101.3 Tavg=99.7(sd=0.9) T2=59. Vol-collected=209ml. Z=1607. [cylinder exploded; sample lost] [NW Eifuku - Champagne].	R791-HFS-11-0014	Butterfield	
11:23:33 Apr/09/04	1607	2	21.4876	144.0413	Gas tight bottle #2 (HIL GTB 7). Fired=11:24. T1=100 T2=59. Z=1607. [NW Eifuku - Champagne].	R791-GTB-2-0015	Lupton	
11:23:37 Apr/09/04	1607	1	21.4876	144.0413	Large 'oily' globular CO2 bubbles.			R791-136
11:23:58 Apr/09/04	1607	4	21.4876	144.0414	HFS Bag-14. Start=1125 Stop=1127. Tmax=101.3 Tavg=100.7(sd=0.45) T2=59. Vol-collected=221ml. Z=1607. [cylinder exploded; sample lost] [NW Eifuku - Champagne].	R791-HFS-14-0016	Butterfield	
11:27:39 Apr/09/04	1607	2	21.4876	144.0415	HFS Filtered Piston-20. Start=1128 Stop=1130. Tmax=104 Tavg=103.5(sd=0.4) T2=59. Vol-collected=254ml. Z=1607. [unknown problem; no sample] [NW Eifuku - Champagne].	R791-HFS-20-0017	Butterfield	
11:28:27 Apr/09/04	1607	1	21.4876	144.0415	Couldn't help taking this shot of the CO2 bubbles.			R791-137
11:31:35 Apr/09/04	1607	4	21.4876	144.0415	HFS Chemistry filter-15. Start=1132. Stop=1136. Tmax=105.9. Tavg=103.1 (sd=1.0). T2=58. Vol=442. Z=1607. [NW Eifuku - Champagne].	R791-HFS-15-0018	Butterfield	
11:33:17 Apr/09/04	1607	3	21.4876	144.0415	Some bubbles are very flat and undulate on the way up. Others stay perfectly still.			R791-138
11:33:33 Apr/09/04	1607	3	21.4874	144.0416	Large CO2 bubbles.			R791-139
11:33:46 Apr/09/04	1607	4	21.4875	144.0415	Bubbles and chimneys.			R791-140
11:33:47 Apr/09/04	1607	1	21.4875	144.0415	Gas tight bottle #3 (HIL GTB 9). T=105.9. Fired=1135. Z=1607. [NW Eifuku - Champagne].	R791-GTB-3-0019	Lupton	
11:37:05 Apr/09/04	1607	2	21.4876	144.0415	HFS Steriv ex filter-13. Start=1137 Stop=1145. Tmax=103 Tavg=102(sd=0.6) T2=59. Vol=1000ml. Z=1607. [NW Eifuku - Champagne].	R791-HFS-13-0020	Butterfield	
11:42:24 Apr/09/04	1607	2	21.4876	144.0415	Still sampling at Champagne. Eh is -165.			
11:46:42 Apr/09/04	1607	3	21.4876	144.0415	HFS FISH Filter-7. Start=1147 Stop=1149. Tmax=103.5 Tavg=103(sd=0.3) T2=57. Vol=249ml. Z=1607. [NW Eifuku - Champagne].	R791-HFS-7-0021	Butterfield	
11:50:06 Apr/09/04	1607	1	21.4876	144.0414	HFS Unfiltered Piston-4. Start=1150 Stop=1152. Tmax=103.9 Tavg=102.8(sd=0.8) T2=49. Vol-collected=230ml. Z=1607. [aprox. 100ml recovered with 200ml gas] [NW Eifuku - Champagne].	R791-HFS-4-0022	Butterfield	
11:52:58 Apr/09/04	1607	2	21.4876	144.0415	One more look at the chimneys and bubbles.			R791-141
11:54:20 Apr/09/04	1607	4	21.4876	144.0416	HFS Chemistry filter-1. Start=1154 Stop=1158. Tmax=103.7 Tavg=102.6(sd=0.5) T2=25. Vol=366ml. Z=1607. [NW Eifuku - Champagne].	R791-HFS-1-0023	Butterfield	

UTC	Z(m)	Hdg	Lat (N)	Long (E)	R791 Comments: NW Eifuku	Samples	PI	FrGrab
11:54:58 Apr/09/04	1607	3	21.4876	144.0415	Bubbles accumulating along the bottom of the ROPOS arm.			R791-142
11:56:25 Apr/09/04	1607	2	21.4876	144.0415	The frame grab of the exhaust was lost.			
11:56:48 Apr/09/04	1607	4	21.4876	144.0415	The bubbles here are transparent unlike the ones on the Okinawa Trough where they are opaque.			
11:57:16 Apr/09/04	1607	1	21.4876	144.0414	Bubbles coalescing on arm.			R791-143
11:58:08 Apr/09/04	1607	1	21.4876	144.0415	This is a better grab showing the accumulated bubbles along the bottom of the arm at Champagne.			R791-144
11:59:09 Apr/09/04	1607	4	21.4875	144.0415	More bubbles under ROPOS.			R791-145
12:00:49 Apr/09/04	1607	1	21.4876	144.0415	Bubbles are very sticky and form froth on the underside of the arm.			
12:01:33 Apr/09/04	1607	2	21.4876	144.0415	Underside of ROPOS completely covered by CO2 bubbles.			R791-146
12:01:40 Apr/09/04	1607	1	21.4876	144.0415	CO2 bubbles adhered to bottom of ROPOS.			R791-147
12:06:28 Apr/09/04	1607	3	21.4876	144.0415	Repositioning to collect suction samples for Juniper			
12:07:04 Apr/09/04	1605	101	21.4876	144.0415	The sticky bubbles come together and form groups because the surface tension is not enough to join the bubbles into one.			R791-148
12:07:20 Apr/09/04	1606	71	21.4876	144.0415	The bubbles adhere to each other and form large 'grape bunches'.			R791-149
12:12:09 Apr/09/04	1598	266	21.4878	144.0413	We are going back to the cage.			
12:18:39 Apr/09/04	1530	101	21.4883	144.0408	We are still managing our tether.			
12:19:37 Apr/09/04	1531	222	21.4884	144.0409	We are going back to the bottom to sample fauna at Champagne.			
12:20:22 Apr/09/04	1540	237	21.4884	144.0410	Moving the ship 50 m south.			
12:28:34 Apr/09/04	1609	94	21.4877	144.0409	Still moving the ship.			
12:29:39 Apr/09/04	1609	91	21.4877	144.0412	We are back on the wall slightly north of the sampling site at Champagne.			
12:29:41 Apr/09/04	1609	90	21.4877	144.0412	1610 meters; back on the wall, which is slightly north of the sample sight.			R791-150
12:31:41 Apr/09/04	1605	62	21.4876	144.0414	Back at Champagne. At least 7-8 little orifices.			
12:32:12 Apr/09/04	1605	63	21.4876	144.0414	At least 7 or 8 little orifices. Plenty of shrimp around the bottoms.			R791-151
12:33:15 Apr/09/04	1606	45	21.4875	144.0415	Looking for shrimp to sample for Juniper.			
12:34:25 Apr/09/04	1608	75	21.4876	144.0414	Saw some other gastropods that we cannot identify.			
12:35:41 Apr/09/04	1608	58	21.4876	144.0415	Large bubbles on the right and what was originally thought of as snails on the left two rocks.			R791-152
12:37:15 Apr/09/04	1608	50	21.4876	144.0414	Suctioning fauna into jar 2: 6 shrimp; 2 scale worms; 5 limpets; 5-6 provanid snails. Z=1608. [NW Eifuku - Champagne].	R791-SS-J2-0024	Juniper	
12:38:05 Apr/09/04	1608	50	21.4877	144.0415	Slurp sampling shrimp.			R791-153
12:39:09 Apr/09/04	1608	75	21.4876	144.0415	These bubbles were released when the submarine rammed the substrate.			R791-154
12:49:34 Apr/09/04	1609	45	21.4876	144.0415	Unidentified gastropods appear to be limpets.			
12:52:06 Apr/09/04	1609	47	21.4876	144.0415	Sampling unidentified gastropods and shrimp.			R791-155
12:58:21 Apr/09/04	1609	43	21.4876	144.0415	Sampling small shrimp.			R791-156
13:00:09 Apr/09/04	1609	43	21.4875	144.0416	Trying to sample limpets.			R791-157
13:02:50 Apr/09/04	1609	42	21.4876	144.0415	Still attempting to sample limpets and shrimp at Champagne.			
13:06:08 Apr/09/04	1609	44	21.4876	144.0416	It has been five minutes...looking for shrimp.			R791-158
13:09:01 Apr/09/04	1609	43	21.4875	144.0415	The captives include limpets scale worms and shrimp.			R791-159
13:10:05 Apr/09/04	1609	43	21.4876	144.0415	Suctioning (into jar 3) particulate debris from the rock surface rather than on the gravely sediment substrate between the rocks. From 3 different rocks. Z=1609. [NW Eifuku - Champagne].	R791-SS-J3-0025	Juniper	

UTC	Z(m)	Hdg	Lat (N)	Long (E)	R791 Comments: NW Eifuku	Samples	PI	FrGrab
13:11:45 Apr/09/04	1609	43	21.4876	144.0415	Mussels; bubblers; and smokers.			R791-160
13:13:07 Apr/09/04	1609	43	21.4876	144.0415	There is a brachyuran crab wandering around on the white mat. Eh is -123.			
13:18:24 Apr/09/04	1609	32	21.4876	144.0415	Preparing to take a particulate suction sample into bottle number three.			R791-161
13:22:12 Apr/09/04	1609	32	21.4876	144.0415	Rock that is preparing to be sampled.			R791-162
13:23:50 Apr/09/04	1609	46	21.4875	144.0415	Lovely community of gastropods and shrimp habitating upon this vesiculated rock.			R791-163
13:25:09 Apr/09/04	1608	54	21.4875	144.0416	Frame grab of flange things.			R791-164
13:25:27 Apr/09/04	1609	52	21.4875	144.0416	Moving around slightly repositioning to continue suctioning mat.			
13:27:22 Apr/09/04	1608	50	21.4876	144.0415	Crab in the upper left; shrimp on gastropod in top of frame.			R791-165
13:29:11 Apr/09/04	1608	51	21.4876	144.0415	Sampling from a rock that is either scoriaceous or honeycombed silica cemented rock.			
13:30:52 Apr/09/04	1608	51	21.4875	144.0415	Trying to break up a small piece of the rock. But it is too hard and cannot break it.			
13:31:35 Apr/09/04	1608	49	21.4876	144.0415	This scoriaceous rock crumbled like a chimney when it was pulled out.			R791-166
13:36:08 Apr/09/04	1608	50	21.4876	144.0415	We are going to try picking up a piece of flange instead.			
13:37:16 Apr/09/04	1608	55	21.4876	144.0415	Trying to sample the flange. It was not possible because it crumbled.			R791-167
13:38:39 Apr/09/04	1608	56	21.4876	144.0415	The flange breaks apart and could not be collected.			
13:40:16 Apr/09/04	1608	55	21.4876	144.0416	Moving the probe out of the way for suction sampling.			R791-168
13:42:05 Apr/09/04	1608	56	21.4876	144.0415	Attempting to sample the oily surface material off of this rock.			R791-169
13:48:38 Apr/09/04	1608	55	21.4875	144.0416	Mussels do not have a foot.			R791-170
13:50:28 Apr/09/04	1608	55	21.4875	144.0415	This "mussel" appears to have a foot and moving around.			
13:50:31 Apr/09/04	1608	54	21.4875	144.0415	Is it using this to feed or to move?			R791-171
13:52:02 Apr/09/04	1608	55	21.4877	144.0415	"Foot" of mussel.			R791-172
13:52:11 Apr/09/04	1608	55	21.4876	144.0415	This mussel has morphed into a clam!			R791-173
13:52:58 Apr/09/04	1608	55	21.4875	144.0415	Back of mussel/clam/mussel.			R791-174
13:54:20 Apr/09/04	1608	56	21.4876	144.0416	Suctioning mussel.			R791-175
13:55:01 Apr/09/04	1608	55	21.4875	144.0417	Mussel that had the foot exposed was sampled and will be placed in the purse. Z=1608. Juniper confirms it was a mussel. [NW Eifuku - Champagne].	R791-Bio-0026	Tunncliffe	
13:56:17 Apr/09/04	1608	55	21.4876	144.0416	We are stowing the HFS probe so that we can place the mussel in the purse.			
14:01:24 Apr/09/04	1608	49	21.4876	144.0416	The mussel with both limpets and snails on it was placed in the left hand side of the purse.			
14:03:04 Apr/09/04	1608	49	21.4876	144.0415	Champagne vent. Rocks with shrimp on them.			R791-176
14:05:10 Apr/09/04	1608	50	21.4875	144.0416	Resumed suction sampling into Jar #3.			
14:13:28 Apr/09/04	1608	52	21.4876	144.0415	Completed suction sampling.			
14:14:01 Apr/09/04	1608	52	21.4876	144.0415	Going to sample now into Jar #4 for white yellowish material.			
14:15:29 Apr/09/04	1608	51	21.4876	144.0415	Suction sample into Jar #4 of white-yellowish material seen on a flange. Small pieces going into suction tube. Z=1608. [NW Eifuku - Champagne].	R791-SS-J4-0027	Juniper	
14:21:13 Apr/09/04	1608	87	21.4876	144.0416	Sampled the white/yellow material that commonly makes up the matrix to the talus around here. Is this sulfur? Or perhaps has some carbonate in it? Hard to say.			
14:39:02 Apr/09/04	1608	81	21.4876	144.0415	Maximum of 117 C for fluid near where we sampled yellowish material in suction sample #4.			
14:41:12 Apr/09/04	1608	80	21.4876	144.0416	HFS unfiltered piston-24. Start=1440 Stop=1441. Tmax=88.8 Tavg=76.5 T2=30. Vol=227ml. Z=1607. [NW Eifuku - Champagne-2].	R791-HFS-24-0028	Butterfield	
14:41:13 Apr/09/04	1608	80	21.4876	144.0416	Second sampling location at Champagne Vent. Taking a piston sample here.			R791-177

UTC	Z(m)	Hdg	Lat (N)	Long (E)	R791 Comments: NW Eifuku	Samples	PI	FrGrab
14:50:30 Apr/09/04	1608	97	21.4877	144.0415	Backed off the slope and will traverse along the slope at this depth in a southerly direction.			
14:52:20 Apr/09/04	1606	39	21.4876	144.0416	Nice shot of chimneys and some DSC shots looking down on the chimneys as we fly above them. Moving southerly direction. See some steep slopes covered in mussels and hydrothermally altered matrix to the talus.			
14:52:25 Apr/09/04	1605	33	21.4876	144.0416	Small white chimneys with white staining all around.			R791-178
14:52:29 Apr/09/04	1605	34	21.4876	144.0416	Small chimneys emanating more white smoke in the Champagne area.			R791-179
14:55:06 Apr/09/04	1600	110	21.4875	144.0417	Very steep slopes here almost vertical. Continue to see blocky lavas and lots of mussels and crabs. Also see patches of alteration amongst the breccia/talus.			
14:57:29 Apr/09/04	1600	13	21.4873	144.0419	See a pillar of rock outcrop with a colony of mussel. Background to this pillar outcrop are highly altered steep walls.			
14:57:36 Apr/09/04	1600	20	21.4873	144.0419	Mussel community on top a large pillar with white staining in the background.			R791-180
14:57:53 Apr/09/04	1600	26	21.4873	144.0418	Close up of pillar-top mussel community.			R791-181
14:59:53 Apr/09/04	1600	148	21.4869	144.0421	See some more resistive pillars of rock from time to time extending out from the slope of mainly talus and breccias.			
15:01:45 Apr/09/04	1599	80	21.4871	144.0419	Matrix to all the breccias here are infilled with white yellowish material. Must be very permeable. Very steep slopes locally.			
15:03:30 Apr/09/04	1599	84	21.4871	144.0418	See some very steep what appear to be ends of blocky lava flows.			
15:04:26 Apr/09/04	1598	45	21.4871	144.0417	Where see steep almost shear walls of lava flows see yellowish staining along fractures in the face of the lava.			
15:05:46 Apr/09/04	1594	346	21.4870	144.0418	Moving upslope NE direction and see hydrothermally altered and stained breccias.			
15:07:00 Apr/09/04	1592	10	21.4871	144.0419	Continue to see white stained alteration on slope with lots of bacterial mat coming off in places.			
15:08:23 Apr/09/04	1590	51	21.4872	144.0419	See a lot of alteration within the breccia and infilling the matrix to the larger boulders that make up the talus.			
15:10:13 Apr/09/04	1591	133	21.4873	144.0419	Moving up slope about 10 m then traversing back in opposite direction. See patch of open shells of mussels here.			
15:12:11 Apr/09/04	1586	9	21.4874	144.0419	See breccia that is intensely altered with bacterial mat and locally more yellow and stained by sulfur.			
15:12:22 Apr/09/04	1587	19	21.4873	144.0419	Sulfur stained rock in the side of a large mat-encrusted outcrop.			R791-182
15:14:58 Apr/09/04	1586	20	21.4875	144.0419	As we move north see massive blocky lavas that locally change to more sediment covered breccias.			
15:17:26 Apr/09/04	1585	61	21.4876	144.0418	Lots of volcanic breccias here. We're upslope of the Champagne vents area. See Eh go down here. Lots of mussels and continue to see white bacterial mat. Probably sulfur staining of the matrix.			
15:19:55 Apr/09/04	1582	145	21.4879	144.0419	Going upslope another 10 m to 1575 m then will move back southwards. Continue to see lots of mussels and white bacterial mats especially in sediment matrix.			
15:20:38 Apr/09/04	1577	147	21.4877	144.0419	Mussels and crabs and shrimp. Oh my!			R791-183
15:21:44 Apr/09/04	1572	187	21.4877	144.0418	See a contact in the outcrop and below have more solid lava but above it more permeable. See lots of diffuse flow coming out at the contact above which is extremely hydrothermally altered. Site is Cliff House.			
15:22:37 Apr/09/04	1573	158	21.4877	144.0418	Cliff House with venting to the right of the mussel colony.			R791-184
15:24:10 Apr/09/04	1573	153	21.4877	144.0419	Will sit in front of the mussels and take some close up pics and video.			
15:25:27 Apr/09/04	1574	174	21.4877	144.0418	Mound of mussels covered in shrimp at Cliff House.			R791-185
15:25:45 Apr/09/04	1574	174	21.4877	144.0419	See a mound of mussels intermingled with shrimp and bacterial mats immediately in front of the Cliff House site. Shrimps like to sit on top of the mussels and appear to be grazing together.			
15:26:17 Apr/09/04	1574	173	21.4877	144.0418	Shrimp covering mound of mussels.			R791-186
15:26:51 Apr/09/04	1574	175	21.4877	144.0418	Shrimp and snails on mussels.			R791-187

UTC	Z(m)	Hdg	Lat (N)	Long (E)	R791 Comments: NW Eifuku	Samples	PI	FrGrab
15:29:13 Apr/09/04	1574	176	21.4878	144.0418	Appears that the shrimp are grazing bacterial mat on top of the mussels. The mussels are open and the shrimp swim in and out of the mussels, which also have diffuse fluid flowing through them.			
15:32:40 Apr/09/04	1572	194	21.4877	144.0418	Contact of white mat area above venting and lava below.			R791-188
15:32:48 Apr/09/04	1572	204	21.4877	144.0418	See nice contrast between less permeable lava beneath and perhaps more brecciated material above. It is at this contact that the fluids are flowing.			
15:35:51 Apr/09/04	1575	136	21.4877	144.0419	Potential sampling site at Cliff House.			R791-189
15:36:17 Apr/09/04	1575	126	21.4877	144.0419	Have sat down at Cliff House vent site to sample the hydrothermal fluids here. See fluids emanating out of the crack between the two geological units. Eh is -165 here.			
15:44:01 Apr/09/04	1575	125	21.4876	144.0419	Also a couple small scale worms right near the venting.			
15:47:44 Apr/09/04	1575	127	21.4877	144.0417	Trying to sample fluids as Cliff House vents but hard to find orifice. Rock appears very friable with lots of bacterial matter coming off into the water column.			
15:54:32 Apr/09/04	1575	123	21.4877	144.0418	Still measuring the temperature of Cliff House Vent. Highest temperature so far had been 60C. The sampler may not be working properly. We're having trouble getting T2.			
16:00:15 Apr/09/04	1575	128	21.4877	144.0418	T2 is starting to come up slowly.			
16:01:11 Apr/09/04	1575	124	21.4876	144.0418	Sampling position at Cliff House.			R791-190
16:01:31 Apr/09/04	1575	126	21.4877	144.0418	HFS unfiltered bag #19. Start=1601 Stop=1602. Start2=1602 Stop2=1605. Tmax=71.4. Tavg=71.4(sd=.06) T2=42. Vol-collected=351ml. Z=1574.5. [no sample recovered] [NW Eifuku - Cliff House].	R791-HFS-19-0029	Butterfield	
16:06:50 Apr/09/04	1575	126	21.4876	144.0419	HFS unfiltered bag #18. Start=1607 Stop=1610. Tmax=71.5 Tavg=71.4(sd=0.04) T2=42.8. Vol-collected=361ml. Z=1574.5. [bag broken but recovered some water] [NW Eifuku - Cliff House].	R791-HFS-18-0030	Butterfield	
16:08:40 Apr/09/04	1575	126	21.4877	144.0418	Shrimp on a mussel.			R791-191
16:12:22 Apr/09/04	1575	126	21.4878	144.0418	HFS unfiltered piston #22. Start=1612 Stop=1616. Tmax=71.7 Tavg=71.5(sd=0.15). Vol-collected=398ml. Z=1574.5. [recovered 100 ml] [NW Eifuku - Cliff House].	R791-HFS-22-0031	Butterfield	
16:18:16 Apr/09/04	1574	127	21.4877	144.0419	HFS filtered bag #17. Start=1618 Stop=1622. Tmax=71.3 Tavg=70.4(sd=0.75). Vol-collected=367ml Z=1574.4. [recovered 100ml sample] [NW Eifuku - Cliff House].	R791-HFS-17-0032	Butterfield	
16:22:43 Apr/09/04	1575	125	21.4877	144.0418	HFS Sterivex filter #21. Start=1623 Stop=1642. Tmax=71.7 Tavg=70.8(sd=0.8). Vol=2032ml. Z=1574.5. Eh=-174. Trying for 2L. [NW Eifuku - Cliff House].	R791-HFS-21-0033	Butterfield	
16:43:47 Apr/09/04	1575	127	21.4877	144.0419	HFS FISH filter #2. Start=1643 Stop=1647. Tmax=71.9 Tavg=71.7. Vol=476ml. Z=1574. [NW Eifuku - Cliff House].	R791-HFS-2-0034	Butterfield	
16:48:58 Apr/09/04	1575	124	21.4878	144.0418	HFS RNA Filter #10. Start=1650 Stop=1659. Tmax=71.8 T2=42.7. Vol=1006ml. Z=1574. [NW Eifuku - Cliff House].	R791-HFS-10-0035	Butterfield	
17:01:37 Apr/09/04	1575	124	21.4877	144.0418	Fluid sampling at Cliff House.			R791-192
17:01:53 Apr/09/04	1575	125	21.4877	144.0418	Continuing the survey.			
17:06:55 Apr/09/04	1578	130	21.4877	144.0418	Probe is stowed so now continuing survey to the south.			
17:08:45 Apr/09/04	1573	136	21.4877	144.0419	Contact near Cliff House.			R791-193
17:10:13 Apr/09/04	1570	49	21.4877	144.0418	As we move south we continue to see breccias with alteration in the matrix of the boulders of lava. See pillars of less altered lavas.			
17:16:07 Apr/09/04	1570	54	21.4877	144.0418	Continue to see hydrothermal alteration of the matrix material in these slopes and sometimes steep cliffs.			
17:18:58 Apr/09/04	1572	55	21.4877	144.0418	See some shimmering water coming out of some of the alteration patches. Occasional bubbles drifting past the camera.			
17:19:57 Apr/09/04	1571	357	21.4876	144.0419	See some flow banding here with the lava perhaps flowing down the slope?			

UTC	Z(m)	Hdg	Lat (N)	Long (E)	R791 Comments: NW Eifuku	Samples	PI	FrGrab
17:20:34 Apr/09/04	1572	62	21.4876	144.0419	Mussels and white staining.			R791-194
17:21:03 Apr/09/04	1571	59	21.4875	144.0420	Continue to see steep cliffs here at 1570 m. Alteration is common amongst the breccias. Fluids tend to emanate from the matrix. See mussels.			
17:21:40 Apr/09/04	1568	24	21.4875	144.0420	Breccia and white staining of cliff face.			R791-195
17:24:13 Apr/09/04	1566	120	21.4874	144.0422	Vertical cliffs of mostly lava flows. Staining common (yellowish) with some white patches also. Less staining as we movesouthwards. See nice overhang here.			
17:26:33 Apr/09/04	1562	54	21.4873	144.0421	Overhang of flow contact?			R791-196
17:31:11 Apr/09/04	1566	96	21.4874	144.0422	Appear to be out of the white staining here although still see some mussels on the rocks. Thick massive lava outcrops. See some 'ridges' projecting out of the slope.			
17:33:16 Apr/09/04	1560	60	21.4871	144.0422	See surface coating of alteration over the rocks here both sediments and boulders of the talus. Looks older than seen before. Mostly breccia and massive lavas.			
17:33:17 Apr/09/04	1560	57	21.4871	144.0422	Light colored alteration.			R791-197
17:38:52 Apr/09/04	1563	340	21.4870	144.0424	Tether management.			
17:43:36 Apr/09/04	1556	125	21.4871	144.0424	Continuing up the slope to see the summit. Continue to see breccia slope with much of the matrix in between the boulders hydrothermally altered by yellow-white material.			
17:45:59 Apr/09/04	1549	32	21.4871	144.0425	Yellow stained hydrothermal sediment (ash) in-between blocks of lava. Low temperature fluids must have flowed right through these rocks.			
17:46:08 Apr/09/04	1548	24	21.4871	144.0426	Hydrothermal sediment covering slope with breccia.			R791-198
17:47:15 Apr/09/04	1537	45	21.4872	144.0426	Jellyfish at summit of volcano.			R791-199
17:47:45 Apr/09/04	1539	45	21.4871	144.0426	At 1539 m see little mounds of alteration possibly composed of sulfur on the sediment. See bacterial mat covering this altered sediment. Look like Fe-silica crusts.			
17:53:07 Apr/09/04	1547	123	21.4872	144.0425	Moving southwards down slope but facing towards the slope. Slope here is covered with this yellow mat with covering of white bacterial mat on top.			
17:55:15 Apr/09/04	1553	133	21.4869	144.0425	Have a really nice outcrop of breccia where the sediment (ash) matrix is covered by this yellow mat. Took DSC.			
17:55:17 Apr/09/04	1554	133	21.4869	144.0425	Slope with breccia and yellow mat.			R791-200
17:57:15 Apr/09/04	1569	121	21.4868	144.0425	Steeper slopes here at 1568 m with massive lava flows and less of the yellow colored material. No obvious crabs.			
18:00:38 Apr/09/04	1599	121	21.4867	144.0422	See good example of yellow colored material completely covering matrix of breccia with more fresh lava boulders poking through. Labeled "yellow top south".			
18:00:47 Apr/09/04	1599	125	21.4866	144.0422	More breccia and yellow mat.			R791-201
18:03:15 Apr/09/04	1616	129	21.4865	144.0420	See what appears to be flow banding.			
18:03:16 Apr/09/04	1616	127	21.4865	144.0420	Vertical rock face.			R791-202
18:05:25 Apr/09/04	1618	78	21.4866	144.0420	Yellow mat material on the slope.			R791-203
18:05:54 Apr/09/04	1617	74	21.4867	144.0420	We are now near the depth of Cliffhouse vent and we are going to head north at this depth. Lots of yellow mat on the slope.			
18:09:03 Apr/09/04	1607	50	21.4870	144.0422	The amount of yellow mat we see depends on how much matrix there is in the outcrop and how permeable it is. Where there are massive flows you only see staining along cracks.			
18:11:36 Apr/09/04	1608	343	21.4870	144.0418	Outcrop with a lot of crabs on it and some mussels. A little more white staining than we've seen lately.			
18:16:50 Apr/09/04	1612	63	21.4873	144.0416	Steep slopes with white bacterial mat.			

UTC	Z(m)	Hdg	Lat (N)	Long (E)	R791 Comments: NW Eifuku	Samples	PI	FrGrab
18:17:59 Apr/09/04	1606	53	21.4875	144.0417	Getting close to Champagne vent. Now we see it. Chimneys are 30 cm high and whitish yellow. The smoke is grey.			
18:18:11 Apr/09/04	1605	48	21.4875	144.0416	Chimneys coming into the Champagne Vent area again.			R791-204
18:18:38 Apr/09/04	1604	57	21.4876	144.0417	Chimneys at Champagne.			R791-205
18:19:00 Apr/09/04	1605	60	21.4876	144.0415	See 10-11 individual vents with white plumes coming up. The smoke rises upward somewhat lazily.			
18:20:13 Apr/09/04	1604	73	21.4876	144.0416	Plumes moving up slope at Champagne.			R791-206
18:21:15 Apr/09/04	1603	46	21.4876	144.0415	Plumes don't seem to rise very high. Most of the vents are coming right out of the ground with no chimneys.			
18:24:50 Apr/09/04	1606	21	21.4875	144.0417	Chimneys at Champagne.			R791-207
18:25:38 Apr/09/04	1606	36	21.4876	144.0416	Chimneys and CO2 bubbles at Champagne.			R791-208
18:26:17 Apr/09/04	1607	53	21.4876	144.0417	Great views of bubbles coming out of the small chimneys at Champaign vent. There are about 4 or 5 chimneys. The other vents come right out of the slope. The chimneys have little flanges.			
18:26:48 Apr/09/04	1606	41	21.4876	144.0416	Chimneys and CO2 bubbles at Champagne.			R791-209
18:28:35 Apr/09/04	1603	38	21.4877	144.0417	We're going to head north to Mussel Mound to do the plankton tow. Highlights off. Got some great highlight video at Champagne vent.			
18:30:15 Apr/09/04	1591	49	21.4877	144.0418	We're already into a thick colony of mussels. We are in very cloudy water -the depth of Mussel Mound. Poor visibility. We're facing downslope.			
18:33:53 Apr/09/04	1590	83	21.4878	144.0416	Back on the bottom and it is covered with mussels and crabs. There are so many that we cannot even see the rock underneath.			
18:34:12 Apr/09/04	1591	104	21.4878	144.0417	Mussel covered outcrop.			R791-210
18:35:08 Apr/09/04	1593	123	21.4879	144.0416	Lower down on the outcrop completely covered in mussels.			R791-211
18:37:41 Apr/09/04	1597	178	21.4880	144.0416	Plankton tow over Mussel Cliff and Mussel Mound. Flying just above the bottom over the mussel beds. Nets open at 18:39. Nets closed at 19:19. [NW Eifuku - Mussel Mound].	R791-net-P-0036	Metaxas	
18:40:56 Apr/09/04	1591	206	21.4878	144.0416	Plankton tow over Mussel Cliff and Mussel Mound. Flying just above the bottom over the mussel beds. Nets open at 18:39. Nets closed at 19:19. [NW Eifuku - Mussel Mound].	R791-net-S-0037	Metaxas	
18:43:39 Apr/09/04	1609	25	21.4879	144.0414	Every square inch of rock outcrop is covered with mussels! There is at least a 10-meter vertical extent to this mussel field. Probably 15 crabs per square meter on top of the mussels.			
18:47:38 Apr/09/04	1588	127	21.4877	144.0416	Still going upslope in mussel field and the vertical extent is now at least 20 meters. Can see plume from Champagne vent. It is starting to get thinner. Now we can see exposed rock. Can see active venting.			
18:49:49 Apr/09/04	1575	158	21.4877	144.0417	Now we are at Cliffhouse vent. We followed the mussel field all the way up to here. The total vertical extent 35m and the horizontal extent was 50m. Lower depth 1606m and the upper depth 1575m.			
18:51:32 Apr/09/04	1577	4	21.4878	144.0419	Turning to go back downslope now. Highlights off.			
18:58:16 Apr/09/04	1604	226	21.4881	144.0413	Turning to go upslope again over Mussel Paradise.			
19:02:15 Apr/09/04	1575	108	21.4877	144.0417	Continuing plankton tow over mussel fields.			
19:08:26 Apr/09/04	1589	138	21.4879	144.0416	Heading SE and continuing plankton tows over mussel fields.			
19:11:25 Apr/09/04	1587	336	21.4878	144.0416	Turning NW again and continuing the plankton tows.			
19:14:23 Apr/09/04	1602	156	21.4880	144.0415	Turning and heading SE again and continuing plankton tows.			
19:21:09 Apr/09/04	1579	41	21.4877	144.0416	Done with plankton tows. We are just below Cliff House. We are going to head downslope to 1600m and follow the contour to the NE.			
19:25:14 Apr/09/04	1603	116	21.4881	144.0416	We are down at 1600m depth just down slope of Mussel Mound. Traversing to the NE. There is contact below.			

UTC	Z(m)	Hdg	Lat (N)	Long (E)	R791 Comments: NW Eifuku	Samples	PI	FrGrab
19:26:25 Apr/09/04	1596	49	21.4881	144.0417	Lots of white staining and possibly fractures in the base.			
19:27:25 Apr/09/04	1596	119	21.4881	144.0418	Mussels are much more thin here on the outcrop.			
19:32:01 Apr/09/04	1601	130	21.4883	144.0417	Continuing traverse to the NE.			
19:33:03 Apr/09/04	1600	51	21.4883	144.0418	Waiting for the cage to catch up.			
19:35:24 Apr/09/04	1609	145	21.4884	144.0418	Went around a large ridge and came back down to the depth of Cliff House. There is a thin coat of white mat on the cliff face here as we face to the South.			
19:37:44 Apr/09/04	1606	213	21.4884	144.0420	Another steep slope of breccias with fine covers of mat every now and then.			
19:39:15 Apr/09/04	1603	200	21.4884	144.0421	Still some crabs here on the outcrops and a few mussels.			
19:39:44 Apr/09/04	1601	212	21.4883	144.0422	Going up slope 10 meters to the south.			
19:41:07 Apr/09/04	1592	229	21.4883	144.0420	Continuing to the East now along 1600 meter contour.			
19:42:26 Apr/09/04	1590	190	21.4882	144.0420	Very steep slopes with a lot of alteration here.			
19:43:33 Apr/09/04	1589	209	21.4882	144.0421	There seems to be some sort of little wee chimney on top a large outcrop that is covered in yellowish sediment. It may be some sort of snail egg case.			
19:44:27 Apr/09/04	1589	196	21.4882	144.0421	Wee chimney or snail egg cases??			R791-212
19:46:03 Apr/09/04	1588	189	21.4882	144.0420	Looks like the little chimney may have some minor shimmering around it.			
19:46:14 Apr/09/04	1588	182	21.4881	144.0420	Close-up of "Yellow Cone."			R791-213
19:47:10 Apr/09/04	1589	180	21.4882	144.0421	Itsy bisty teeny weeny yellow topped ventini. AKA Yellow Cone.			R791-214
19:47:54 Apr/09/04	1589	178	21.4882	144.0420	We are calling this site "Yellow Cone". There is very weak venting coming from these tiny chimneys.			
19:51:10 Apr/09/04	1596	143	21.4881	144.0423	N flank exploration showing steep slopes of outcrop; talus and black sand. Some yellow mat is also present.			
19:55:17 Apr/09/04	1603	144	21.4881	144.0425	Continuing exploration of N flank. No venting is yet evident here.			
19:56:51 Apr/09/04	1600	164	21.4881	144.0428	Moving E along N flank. Yellow mat concentrated along contacts of rock units and along fractures; likely indicating once active diffuse venting. No mussels; crabs or other flow biota occur here.			
20:03:04 Apr/09/04	1602	181	21.4881	144.0434	Alternating outcrops and areas of mottled yellow and black sediment. Large fish noted (rattail?).			
20:05:55 Apr/09/04	1603	39	21.4879	144.0435	Will begin a traverse up to the top of the N flank. We are on the NE side of the volcano. Beginning on a scree slope with a patch of white mat and sand with cobbles on the surface.			
20:08:13 Apr/09/04	1599	215	21.4878	144.0433	At 1600 m getting into outcrops of flow breccia and pillow lavas. Also mottled black and yellow mat covered sand is present.			
20:10:27 Apr/09/04	1586	230	21.4877	144.0432	At 1585 m we find same mottled sand with boulders of lava. Some nearly vertical slopes.			
20:12:58 Apr/09/04	1576	239	21.4876	144.0432	At 1575 m we see same mottled sand and some outcrops of pillow lavas and large boulders of lava. Some sand areas are covered with extensive yellow mats.			
20:13:50 Apr/09/04	1567	236	21.4876	144.0431	Climbing sandy slope with occasional pillows and outcrops.			R791-215
20:15:01 Apr/09/04	1558	208	21.4875	144.0430	At 1557 m we see extensive outcrops of massive lava; pillow lava and flow breccia. Some brown altered looking rock. Continuing with outcrops to 1545 m.			
20:15:59 Apr/09/04	1554	179	21.4874	144.0430	Close-up of pillow extrusion.			R791-216
20:17:17 Apr/09/04	1547	232	21.4874	144.0429	Extensive yellow mat on outcrop and summit sediment mounds start here that are also covered with extensive and thick mats.			
20:17:32 Apr/09/04	1545	241	21.4872	144.0429	Nearing summit coated with yellow mat and fine sediment.			R791-217
20:19:44 Apr/09/04	1539	271	21.4873	144.0427	Continuing up the last part of the summit with thick yellow mats; talus cobbles and sediments. At 1536 m is the top of the volcano. A small pillow lava outcrop occurs just below the summit. End of dive and ROPOS is coming up.			

UTC	Z(m)	Hdg	Lat (N)	Long (E)	R791 Comments: NW Eifuku	Samples	PI	FrGrab
20:20:38 Apr/09/04	1537	287	21.4873	144.0428	Top of summit completely covered by yellow mat.			R791-218
20:21:44 Apr/09/04	1535	330	21.4873	144.0425	Some small outcrops poking through on top of summit. ROPOS left the bottom.			R791-219
20:51:45 Apr/09/04	942	43	21.4866	144.0428	Looking at the HFS while on ascent. Wondering if we can see bubbles. We don't see anything.			
22:02:39 Apr/09/04	55	316	21.4865	144.0431	ROPOS is in the cage.			
22:04:14 Apr/09/04	10	318	21.4865	144.0431	Bubbles coming out of the big hose (flush pump exhaust) on the HFS.			R791-220
22:04:21 Apr/09/04	7	326	21.4865	144.0431	Bubbles coming out of the big hose (flush pump exhaust) on the HFS.			R791-221
22:04:28 Apr/09/04	4	329	21.4865	144.0431	Bubbles coming out of the big hose (flush pump exhaust) on the HFS. Highlights were on for part of this. Turned off at the surface.			R791-222
22:04:45 Apr/09/04	3	343	21.4865	144.0431	Bubbles coming out of the big hose (flush pump exhaust) on the HFS.			R791-223
22:05:13 Apr/09/04	2	342	21.4865	144.0431	Bubbles pouring out of Dave's sampler. It started as soon as we got to the warm surface water.			
22:06:36 Apr/09/04	2	351	21.4865	144.0431	ROPOS at the surface 2205. On deck at 2207.			

8.11 R792 Dive Log: NW Eifuku

R792: Northwest Eifuku
wet time (UTC): 4/10 0334 - 4/10 1550. JD 101. 12.26 hrs.
bottom time (UTC): 4/10 0507 - 4/10 1427. 9.33 hrs. [23 samples]
R792 DSC information: There were 201 original DSCs taken and 185 final ones were kept starting with R792_DSC_041004_054902_01570.jpg and ending with R792_DSC_041004_153502_01767.jpg
Geological and biological sampling at NW Eifuku. Deployed shrimp/crab trap at Champagne. Samples: Transiting from SE of summit to summit: 1 mini-water sample, 2 rocks, 1 Fe-oxide crust. Orange Rind: 1 push core of yellow/orange mound. Mussel Mound to Fouling: 1 stbd McLane pump. Fouling area: 1 biology (~26 mussels). 2 suction (mussel assemblage fauna, assemblage particulates). Champagne: 4 rocks (chimney material, elemental sulphur, fresh lava), 5 suction (particulates, bacterial mat, meiofauna), 1 bio/geo (limpets on rock), 1 gas tight, 2 plankton nets, 1 port McLane pump. Attempted a modified core sample of bubbles - but they didn't make it to the surface. Dive was aborted due to ROPOS hydraulic leak.

UTC	Z(m)	Hdg	Lat (N)	Long (E)	R792 Comments: NW Eifuku	Samples	PI	FrGrab
03:32:37 Apr/10/04	1	324	21.4865	144.0431	ROPOS off the deck.			
03:33:24 Apr/10/04	1	331	21.4865	144.0431	ROPOS in the water.			
05:07:27 Apr/10/04	1655	265	21.4856	144.0444	On the bottom at 1659 m. White colored rocks. Steep slope encountered.			
05:11:29 Apr/10/04	1661	265	21.4857	144.0443	Contemplating the acquisition of a deep rock sample semi-in situ and glassy surface. eH=156.			
05:13:19 Apr/10/04	1660	273	21.4856	144.0444	Ascending up the SE face toward summit.			R792-001
05:14:51 Apr/10/04	1653	3	21.4857	144.0443	Intact pillows - tannish blocky rocks. Yellow flock-balls rolling down the hill.			
05:15:38 Apr/10/04	1649	357	21.4857	144.0444	Volcaniclastic sand coming down chute on SE face.			R792-002
05:16:36 Apr/10/04	1645	317	21.4858	144.0444	Ripple marks along strike of about 320 degrees.			R792-003
05:17:11 Apr/10/04	1644	325	21.4858	144.0444	Oblique ripple marks in the sand observed. Cobbles where sand is winnowed. Approaching large outcrop.			
05:20:05 Apr/10/04	1641	320	21.4860	144.0443	Rocky outcrop in volcaniclastic sand is a candidate for rock sample.			R792-004
05:23:51 Apr/10/04	1640	315	21.4859	144.0443	Sediment push core and Tunnicliffe water sampler. We are about to use the water sampler.			R792-005
05:26:32 Apr/10/04	1640	319	21.4860	144.0443	Deploying the Verena's mini-water sampler to get background sample. Triggered at 5:28 and leaving open for 2 minutes. Placed into starboard side biobox. Z=1640. [NW Eifuku - SE of Summit].	R792-water-1-0001	Tunnicliffe	
05:27:45 Apr/10/04	1640	320	21.4860	144.0443	Sampler valve is open.			R792-006
05:29:33 Apr/10/04	1640	321	21.4860	144.0443	Sampler valve is closed again. Will stow in bio box.			R792-007
05:32:19 Apr/10/04	1638	308	21.4859	144.0444	Moving upslope towards summit site.			
05:33:30 Apr/10/04	1631	291	21.4860	144.0443	Pillow lavas on SE slope.			R792-008
05:37:11 Apr/10/04	1623	287	21.4860	144.0441	More large pillows with surfaces sloughed off producing volcaniclastic sand. Moving upslope continued.			
05:38:36 Apr/10/04	1616	307	21.4861	144.0440	Sheet-like blocks of lava are mixed in with pillows.			R792-009
05:39:54 Apr/10/04	1610	302	21.4861	144.0439	Entering a hazy plume cloud. Venting may be near. eH=145.			
05:41:25 Apr/10/04	1608	290	21.4863	144.0439	Starting to see some hydrothermal coloring over volcanics.			R792-010
05:45:58 Apr/10/04	1608	281	21.4862	144.0439	Ready to grab this rock sample but it turned out to be too large. No sample taken.			R792-011
05:49:41 Apr/10/04	1604	247	21.4862	144.0438	Lava tube.			R792-012
05:50:35 Apr/10/04	1604	252	21.4862	144.0439	Located lava tube with drip. Trying to get a chunk on the shelf.			
05:54:01 Apr/10/04	1604	255	21.4861	144.0439	Rock sample from lava shelf in lava tube put in the boot.		Stern et al.	R792-013
05:54:03 Apr/10/04	1604	254	21.4861	144.0439	Rock (lava shelf from lava tube) placed in the forward port corner of the boot. Z=1604. [NW Eifuku - Bob's Rocks].	R792-RK-0002	SROF geo team (Stern)	

UTC	Z(m)	Hdg	Lat (N)	Long (E)	R792 Comments: NW Eifuku	Samples	PI	FrGrab
05:56:52 Apr/10/04	1596	330	21.4862	144.0437	Now climbing large talus ridge with pillows heading towards summit.			
05:58:52 Apr/10/04	1583	322	21.4864	144.0436	Orange sediment with some white areas thought to be active.			R792-014
05:59:05 Apr/10/04	1583	314	21.4864	144.0437	Shimmering water with Fe-oxidizing bacterial mats. Lots seen down in the cracks.			
06:00:10 Apr/10/04	1578	323	21.4865	144.0436	Orange sediment/mat in cracks of sheet-like material that may be cemented volcanoclastic sand.			R792-015
06:01:34 Apr/10/04	1580	322	21.4864	144.0436	Attempting to sample Fe-oxide crust that is present in sheets. Going to use suction sampler to grab crust.			
06:04:10 Apr/10/04	1581	335	21.4865	144.0435	Area where crust sample was taken.			R792-016
06:07:42 Apr/10/04	1580	334	21.4864	144.0434	Using the suction drop technique to pick up a piece of cemented sand.		Hein et al.	R792-017
06:08:23 Apr/10/04	1581	338	21.4864	144.0434	Geology sample (and possibly bacterial mat). Fe-oxide crust and orange sediment/mat. May be cemented volcanoclastic sand present in lava sheets. Port bio-box. Z=1580.5. [NW Eifuku - Ascent up SE flank of Summit].	R792-Geo-0003	SROF geo team (Embley)	
06:08:26 Apr/10/04	1581	339	21.4865	144.0435	View of layered volcanoclastic sand deposits.			R792-018
06:12:03 Apr/10/04	1574	336	21.4865	144.0434	Following ridge upslope covered with more biogeo-crust.			
06:15:39 Apr/10/04	1544	320	21.4869	144.0431	Coming up on large mat area.			
06:16:20 Apr/10/04	1544	302	21.4870	144.0431	Approaching summit with extensive orange sediment.			R792-019
06:16:47 Apr/10/04	1542	317	21.4871	144.0430	Stopping near summit to pick-up rock.			
06:21:28 Apr/10/04	1540	352	21.4872	144.0429	Small mounds of orange/white deposit on summit.			R792-020
06:22:52 Apr/10/04	1540	349	21.4872	144.0429	Close up of deposit on summit.			R792-021
06:23:51 Apr/10/04	1540	348	21.4872	144.0428	Stopping to look at mats near summit.			
06:28:20 Apr/10/04	1537	231	21.4872	144.0427	Starting to see mussels and shrimp at the summit site. Going to try for another rock sample.			
06:29:18 Apr/10/04	1537	222	21.4873	144.0427	Location of rock sample taken at summit.		Stern et al.	R792-022
06:29:29 Apr/10/04	1537	222	21.4873	144.0427	Yellow-orange stained rock small rock. Put in boot. Z=1537. [NW Eifuku - Summit].	R792-RK-0004	SROF geo team (Stern)	
06:30:02 Apr/10/04	1537	226	21.4872	144.0427	Rock sample picked up at summit and put in the boot.			R792-023
06:34:44 Apr/10/04	1537	63	21.4873	144.0427	Vent area with mussels and shrimp and galatheid crabs near summit.			R792-024
06:38:54 Apr/10/04	1539	120	21.4872	144.0428	Climbed to the summit. There are with mounds of orange deposit here.			
06:42:23 Apr/10/04	1539	107	21.4872	144.0428	Push core sample at summit.			R792-025
06:42:30 Apr/10/04	1539	111	21.4872	144.0428	Push core in mound of yellow/orange deposit. Z=1538. Site dubbed "Orange Rind". [NW Eifuku - Summit].	R792-Core-0005	SROF geo team (Hein)	
06:42:58 Apr/10/04	1539	109	21.4872	144.0429	Intact push core.		De Ronde/Hein	R792-026
06:47:34 Apr/10/04	1538	103	21.4873	144.0428	Summit hydrothermal sediment mounds.			R792-027
06:48:24 Apr/10/04	1539	31	21.4873	144.0428	Looked around for mat and flow but none evident. Moving off to Champagne.			
06:57:43 Apr/10/04	1533	283	21.4876	144.0424	Spire with hydrothermal alteration.			R792-028
07:05:14 Apr/10/04	1579	338	21.4876	144.0419	Nearing Champagne area. White coloring on rocks in many places.			
07:06:53 Apr/10/04	1591	94	21.4876	144.0419	Crabs and mussels near Champagne site.			R792-029
07:07:47 Apr/10/04	1598	63	21.4877	144.0417	Located white smoker site. This is the Champagne site!			
07:07:56 Apr/10/04	1600	67	21.4877	144.0417	Smoking vents at Champagne Vents.			R792-030
07:08:34 Apr/10/04	1602	82	21.4877	144.0417	Venting at Champagne site.			R792-031
07:16:45 Apr/10/04	1606	37	21.4876	144.0418	DEPLOYED shrimp/crab trap at the Champagne area.			
07:17:37 Apr/10/04	1606	44	21.4877	144.0418	Rock (~8cm in length) from area near Champagne vent. Placed in boot. Z=1606. [NW Eifuku - Champagne].	R792-RK-0006	SROF geo team (Stern)	

UTC	Z(m)	Hdg	Lat (N)	Long (E)	R792 Comments: NW Eifuku	Samples	PI	FrGrab
07:18:08 Apr/10/04	1606	50	21.4877	144.0417	Rock sample (about 8cm) being deposited into boot.			R792-032
07:23:49 Apr/10/04	1592	161	21.4879	144.0418	Mussel covered outcrop as we climb toward "More Mussels".			R792-033
07:25:25 Apr/10/04	1588	99	21.4878	144.0419	Moving to mussel mound (paradise) area to do video transect.			
07:30:11 Apr/10/04	1607	2	21.4880	144.0414	At mussel beach and we plan to move off to where there are no mussels and study the transition.			R792-034
07:33:19 Apr/10/04	1621	9	21.4881	144.0414	White staining at base of rocks and in the sediment. Possible hydrothermal activity.			R792-035
07:36:09 Apr/10/04	1624	88	21.4882	144.0413	Long shot of galatheid crab and we are moving in for a close up.			R792-036
07:36:56 Apr/10/04	1624	89	21.4881	144.0414	Three shrimp and two galatheids near area of white staining in sediment.			R792-037
07:40:32 Apr/10/04	1624	110	21.4881	144.0413	Examined putative worm tube.			
07:41:04 Apr/10/04	1622	110	21.4881	144.0413	Started stbd McLane pump at 0741. Beginning of mussel transect upslope. Stopped the pump at "Fouling" at 0823. Pumped 200 liters. [NW Eifuku - Mussel Mound].	R792-MP-S-0007	Juniper	
07:41:20 Apr/10/04	1622	113	21.4881	144.0414	Beginning of transition from shrimp to mussels. There are some juvenile mussels on the rocks.			R792-038
07:43:14 Apr/10/04	1613	97	21.4881	144.0415	More juvenile mussels.			R792-039
07:44:16 Apr/10/04	1611	101	21.4881	144.0414	Increasing mussel density.			R792-040
07:45:43 Apr/10/04	1608	98	21.4881	144.0415	Mussels and crabs on rocks.			R792-041
07:48:18 Apr/10/04	1602	130	21.4881	144.0416	Part of the mussel transect.			R792-042
07:49:53 Apr/10/04	1600	139	21.4880	144.0417	Continuing upslope on the mussel transect. Mostly large mussels but also some small ones. Smoke appearing. Some signs of diffuse flow.			
07:50:08 Apr/10/04	1601	138	21.4880	144.0417	Mussels covering small rocks.			R792-043
07:51:13 Apr/10/04	1597	136	21.4879	144.0417	Mussels seem to be stacking on top of one another rather than covering the rock surfaces completely. Extremely abundant galatheids.			
07:52:23 Apr/10/04	1596	137	21.4879	144.0417	Very high density of mussels as well as galatheid.			R792-044
07:52:58 Apr/10/04	1596	138	21.4879	144.0418	McLane pump is at 57 liters.			
07:54:25 Apr/10/04	1594	147	21.4879	144.0417	Just gone over the top and looking at the ridge, which is completely covered in mussels. Stacks of mussels several individuals deep. And many galatheids. The smoke appears to be to the right of the vehicle.			
07:54:29 Apr/10/04	1594	146	21.4879	144.0417	Continuing across crab hill. Appears to be an even distribution of galatheid.			R792-045
07:56:10 Apr/10/04	1589	144	21.4878	144.0418	Moving into an area with visible plume from downslope. It is getting thicker and it is becoming more difficult to photograph the substrate. 75 liters in the Mc Lane pump.			
07:56:20 Apr/10/04	1588	148	21.4878	144.0418	Approaching visible plume area but there is no visible difference in crab and mussel population.			R792-046
07:57:37 Apr/10/04	1585	146	21.4877	144.0419	We moved to a lower altitude because of poor visibility. Mussels are thinning a bit. Small pieces of talus that are not colonized. Some sedimented substrate.			
07:58:03 Apr/10/04	1585	146	21.4878	144.0419	The mussels are slightly thinner in this area as are the crabs. Shrimp seem to be feeding on the surface of the rocks and microbial mat.			R792-047
07:59:20 Apr/10/04	1584	145	21.4878	144.0419	The shrimp are more abundant in this patch. The plume is wafting back and forth across the mussels.			
08:00:37 Apr/10/04	1579	149	21.4877	144.0419	Abundance of shrimp even greater. They are on the mussels and on the substrate. Thick very filamentous mat on the mussels. Shrimp density is as high here as at Cliff House.			
08:01:11 Apr/10/04	1575	146	21.4877	144.0419	Increase in density of shrimp along microbial mat.			R792-048
08:01:38 Apr/10/04	1574	144	21.4878	144.0419	Slightly shimmering water and microbial mat covered breccia.			R792-049
08:02:19 Apr/10/04	1572	145	21.4877	144.0419	Going over an area of intense diffuse flow. Change in habitat happened 5m below where we are stopped. Checking gauges. Will return to waypoint "Fouling".			

UTC	Z(m)	Hdg	Lat (N)	Long (E)	R792 Comments: NW Eifuku	Samples	PI	FrGrab
08:04:07 Apr/10/04	1571	146	21.4877	144.0420	Solitary mussel sitting in this diffuse flow along with some shrimp at Fouling.			R792-050
08:05:04 Apr/10/04	1569	145	21.4877	144.0419	Moving up the ridge and coming up to the vertical face. Some white staining which is quite intense.			
08:05:32 Apr/10/04	1567	145	21.4877	144.0420	Staining is thinning out and we are seeing more smaller mussels. Galatheids and shrimp are still present.			
08:05:46 Apr/10/04	1566	143	21.4876	144.0420	Small mussels dominate the topography at this point.			R792-051
08:06:04 Apr/10/04	1565	145	21.4877	144.0420	Getting into an area of mixed adults and juvenile mussels. The fowling on the mussels appears to be a bit thicker than before.			
08:07:45 Apr/10/04	1560	90	21.4877	144.0420	Considerable thinning of mussels (<10% cover on the substrate). Many galatheids. The mussels appear to be perked up on the top of rocks.			
08:08:38 Apr/10/04	1556	93	21.4877	144.0421	Snails and mussels as well as shrimp and galatheid crabs.			R792-052
08:09:16 Apr/10/04	1554	94	21.4877	144.0421	133 L on the McLean pump. We are still seeing mussels (<10% cover).			
08:09:28 Apr/10/04	1554	79	21.4877	144.0422	Less than 10% coverage of mussels on this substratum.			R792-053
08:10:27 Apr/10/04	1552	79	21.4876	144.0421	Clean substrate and mostly shrimp and galatheids. Tufts of mat on the substrate.			
08:12:23 Apr/10/04	1550	79	21.4877	144.0422	We are beginning to see bacterial mats on the cracks between rocks. Some staining on sedimented substratum.			
08:13:01 Apr/10/04	1548	81	21.4876	144.0422	The mussels no longer are present; down to shrimp and galatheid towards summit.			R792-054
08:13:20 Apr/10/04	1548	79	21.4877	144.0422	No more mussels are found. There are shrimp; galatheids; and a few scale worms. Some material mat.			
08:15:00 Apr/10/04	1544	133	21.4877	144.0423	We are coming to the top of the pinnacle. Denser shrimp populations. Most rock seems to have tumbled from above. The topography is quite spectacular.			
08:16:03 Apr/10/04	1540	151	21.4876	144.0422	Galatheid crabs and microbial matte on this intact outcrop.			R792-055
08:16:21 Apr/10/04	1539	148	21.4875	144.0422	Mostly galatheid crabs on this outcrop. No mussels and no shrimp.			
08:16:48 Apr/10/04	1537	142	21.4876	144.0422	The lone mussel very near the summit.			R792-056
08:17:00 Apr/10/04	1537	144	21.4876	144.0422	We are starting to see the occasional mussel. McLane pump is at 175 liters.			
08:18:44 Apr/10/04	1536	136	21.4876	144.0423	We are backing back down the slope to collect mussels.			
08:22:16 Apr/10/04	1568	134	21.4878	144.0420	Moving back down to The Fouling to have a closer investigation.			R792-057
08:29:42 Apr/10/04	1573	115	21.4877	144.0418	We are still looking for Fouling. We are passing an outcrop with white staining and some shimmering.			
08:30:56 Apr/10/04	1575	102	21.4877	144.0419	Searching for fouled mussel location.			R792-058
08:32:39 Apr/10/04	1575	126	21.4877	144.0419	We have located a spot where there are mussels with filaments.			
08:33:05 Apr/10/04	1576	131	21.4877	144.0419	Back to Fouling area with large shrimp density.			R792-059
08:33:54 Apr/10/04	1577	131	21.4877	144.0420	Close up of shrimp and fouled mussels.			R792-060
08:35:05 Apr/10/04	1576	132	21.4877	144.0419	Collecting a fairly large number of mussels (~26) at an area near Fouling with filaments. Port biobox. Eh is -115. Z=1576. [NW Eifuku - Fouling].	R792-Bio-0008	Tunncliffe	
08:37:12 Apr/10/04	1576	130	21.4878	144.0419	We are collecting several (20-25) mussels near Fouling.			
08:40:11 Apr/10/04	1576	133	21.4876	144.0419	Galatheid and shrimp amongst the mussels.			R792-061
08:43:10 Apr/10/04	1576	132	21.4877	144.0419	Preparing to sample shrimp and mussels.			R792-062
08:44:40 Apr/10/04	1576	133	21.4877	144.0420	Suctioning shrimp from Fouling.			R792-063
08:44:49 Apr/10/04	1576	130	21.4877	144.0419	We are just beginning to collect samples using the suction sampler to get them off the rock and into the biobox. We are using Jar 8 for any potential back wash.			
08:49:02 Apr/10/04	1576	131	21.4877	144.0419	Difficulty slurp sampling the mussels.			R792-064
08:49:58 Apr/10/04	1576	133	21.4877	144.0419	Sweeping mussels into biobox with ROPOS arm.			R792-065

UTC	Z(m)	Hdg	Lat (N)	Long (E)	R792 Comments: NW Eifuku	Samples	PI	FrGrab
08:51:21 Apr/10/04	1576	130	21.4877	144.0419	About 26 mussels swept into biobox.			R792-066
08:54:31 Apr/10/04	1577	132	21.4877	144.0419	We are finished with mussel sampling and we are going to continue downslope to collect other fauna.			
08:59:32 Apr/10/04	1588	119	21.4878	144.0418	We found a location to sample. More characteristic of mussel assemblage.			
08:59:34 Apr/10/04	1588	119	21.4878	144.0418	Finished collecting mussels at Fouling and moving on to a new area for suctioning.			R792-067
09:05:04 Apr/10/04	1594	75	21.4878	144.0418	Taking digital photos of polychaete.			R792-068
09:07:19 Apr/10/04	1594	75	21.4879	144.0417	We are doing behavioral observations and video imagery of scale worms and shrimp on mussels.			
09:09:06 Apr/10/04	1594	76	21.4878	144.0418	Scale-worm in center area of frame.			R792-069
09:09:22 Apr/10/04	1594	74	21.4878	144.0418	Collecting fauna from a "typical" mussel assemblage into jar 1. ~10m downslope from Fouling. 8 scale worms; several shrimp; 27 galatheids. Z=1594. [NW Eifuku - Fouling].	R792-SS-J1-0009	Juniper	
09:11:52 Apr/10/04	1594	76	21.4878	144.0418	Suctioning shrimp and galatheid and attempting to obtain a scale-worm.			R792-070
09:17:32 Apr/10/04	1594	75	21.4878	144.0418	Sampled many galatheids and shrimp plus 6 or 7 scale-worms.			R792-071
09:17:59 Apr/10/04	1594	76	21.4878	144.0418	Galatheid hanging out of suction tube.			R792-072
09:24:11 Apr/10/04	1594	79	21.4878	144.0418	Located new victims to sample.			R792-073
09:25:02 Apr/10/04	1594	68	21.4879	144.0418	Still sampling galatheids and other fauna.			
09:26:01 Apr/10/04	1594	68	21.4879	144.0418	Galatheid with eggs escaped the suction.			R792-074
09:34:50 Apr/10/04	1594	64	21.4878	144.0418	Still sampling galatheids and shrimp.			R792-075
09:40:01 Apr/10/04	1594	67	21.4878	144.0418	Not sure if this is a hairy shrimp or just a shrimp with microbial mat attached.			R792-076
09:42:18 Apr/10/04	1594	79	21.4878	144.0418	Finished collecting fauna from typical "mussel" assemblage.			
09:43:38 Apr/10/04	1594	82	21.4878	144.0418	The collection of shrimp and scale-worms as well as galatheid.			R792-077
09:44:43 Apr/10/04	1594	80	21.4878	144.0418	Suction into jar 3 - 200 micron mesh. Sampling particulates at "typical" mussel assemblage 10m downslope from Fouling. 20% suction. Suctioning at 2-3 different spots. Z=1594. [NW Eifuku - Fouling].	R792-SS-J3-0010	Juniper	
09:48:05 Apr/10/04	1594	82	21.4878	144.0418	Sampling particulates at "typical" mussel assemblage 10m downslope from Fouling.			
09:53:48 Apr/10/04	1594	75	21.4878	144.0418	Still sampling particulates.			
09:56:32 Apr/10/04	1594	75	21.4878	144.0418	Not quite to sample quota.			R792-078
10:01:36 Apr/10/04	1594	69	21.4879	144.0418	Repositioning vehicle to an untouched site for finishing up the suction sampling.			R792-079
10:01:52 Apr/10/04	1594	69	21.4879	144.0418	Repositioning the vehicle to continue the same suction sample.			
10:07:55 Apr/10/04	1591	122	21.4878	144.0418	Finished suction sampling and are going to now move onto Champagne. First we're going to try to go to the original Champagne site from R791 (Champagne-2). Range=43m; at a bearing 243 degrees.			
10:09:26 Apr/10/04	1591	122	21.4878	144.0418	Preparing to leave for Champagne site from dive 791.			R792-080
10:14:21 Apr/10/04	1605	80	21.4877	144.0415	We are at the correct depth and seeing more floc in the water.			
10:16:02 Apr/10/04	1605	75	21.4875	144.0417	Approaching Champagne site. Water is becoming steadily cloudier.			R792-081
10:16:09 Apr/10/04	1605	74	21.4875	144.0417	The smoke is getting thicker.			
10:20:27 Apr/10/04	1609	67	21.4873	144.0419	Still looking for Champagne-2 but do not seem to be able to locate it yet.			
10:20:32 Apr/10/04	1609	47	21.4873	144.0419	Coming upon white and yellow stained outcrop with some mussels at depth of 1606.			R792-082
10:22:14 Apr/10/04	1607	18	21.4873	144.0419	Nav says we are 40-50m away from Champagne-2; bearing at ~307.			
10:22:22 Apr/10/04	1606	26	21.4874	144.0418	Not as near to Champagne 2 as we had thought. Perhaps these rocks are evidence of another venting site.			R792-083
10:22:52 Apr/10/04	1607	41	21.4874	144.0418	Moving into more milky water and floc. Mussels and galatheid crabs. Some white staining.			

UTC	Z(m)	Hdg	Lat (N)	Long (E)	R792 Comments: NW Eifuku	Samples	PI	FrGrab
10:23:29 Apr/10/04	1607	40	21.4876	144.0418	We are at Champagne 2. And we will try to get a better fix.			
10:23:51 Apr/10/04	1607	42	21.4876	144.0418	We have arrived at Champagne 2. Stopping to adjust navigation.			R792-084
10:26:06 Apr/10/04	1607	58	21.4876	144.0418	The Champagne 2 smokers and CO2 bubbles.			R792-085
10:26:36 Apr/10/04	1607	59	21.4876	144.0418	Boundary of Champagne 2.			R792-086
10:28:36 Apr/10/04	1606	59	21.4876	144.0418	At least 5 white chimneys at Champagne 2 and abundant CO2 bubbles.			R792-087
10:29:54 Apr/10/04	1606	57	21.4877	144.0417	Middle chimney appears to be a triple smoker.			R792-088
10:31:31 Apr/10/04	1606	7	21.4877	144.0417	We are sitting down to take pictures of rocks with egg cases of limpets. We cannot really find much right now so we are going to collect samples.			
10:33:54 Apr/10/04	1606	31	21.4877	144.0418	The three outer white chimneys and degassing of CO2 at Champagne 2.			R792-089
10:38:40 Apr/10/04	1607	62	21.4877	144.0418	Looking around for a good sample.			
10:38:59 Apr/10/04	1607	74	21.4877	144.0417	Diffuse degassing and smoking at the base of the hill that the chimneys are on.			R792-090
10:41:35 Apr/10/04	1607	45	21.4877	144.0418	Change of plan - we'll start with suction sampling the mats.			
10:43:27 Apr/10/04	1605	44	21.4876	144.0418	Positioning to suction filamentous mats near the base of the chimneys.			
10:43:31 Apr/10/04	1605	42	21.4876	144.0418	Shrimp trap just outside of the chimney clouds.			R792-091
10:44:59 Apr/10/04	1606	86	21.4876	144.0419	Large CO2 bubbles between ROPOS and chimneys.			R792-092
10:46:47 Apr/10/04	1607	43	21.4877	144.0418	Attempting to sample wall of the chimney.			R792-093
10:46:55 Apr/10/04	1607	41	21.4877	144.0418	Suction sampling for mat from chimney surface into jar 5. Start1=1047 Stop1=1049. Start2=1051 Stop2=1054. Start3=1100 Stop3=1104. Temp=4C with occasional spikes to 25C. Z=1606.7. [NW Eifuku - Champagne].	R792-SS-J5-0011	Moyer	
10:49:04 Apr/10/04	1607	43	21.4876	144.0418	Attempting to suction sample the coating of the chimney.			R792-094
10:54:22 Apr/10/04	1607	43	21.4877	144.0418	Sampling white microbial mat from chimney surface.			R792-095
10:59:25 Apr/10/04	1608	61	21.4877	144.0418	Checking out the site for another place to sample the bacterial mat.			
11:02:52 Apr/10/04	1608	33	21.4877	144.0417	Continue to sample into Jar#5.			
11:04:27 Apr/10/04	1608	29	21.4876	144.0418	We won't be doing a second suction sample at this time. We're going to try to get a soft chimney sample instead.			
11:05:10 Apr/10/04	1608	29	21.4876	144.0418	Collection of microbial mat.			R792-096
11:07:36 Apr/10/04	1608	30	21.4877	144.0417	We're going to try to use the suction sampler to pick up pieces of a small chimney off to the right of the chimney we just suction sampled at (jar=5).			
11:09:00 Apr/10/04	1605	48	21.4877	144.0418	There are lots of shrimp in the area.			
11:10:03 Apr/10/04	1604	6	21.4876	144.0418	Shrimp trap in sight!			
11:10:26 Apr/10/04	1606	358	21.4876	144.0418	We're checking out a small white smoker chimney. A bigger chimney would be better.			
11:11:09 Apr/10/04	1607	28	21.4876	144.0419	Approaching destroyed chimney to search for the piece of the wall that was dropped while attempting to sample.			R792-097
11:13:25 Apr/10/04	1607	21	21.4876	144.0418	Clumps of CO2 bubbles as they ascend.			R792-098
11:16:11 Apr/10/04	1607	20	21.4876	144.0417	We're going to look amongst the big chimneys for a good sample.			
11:18:02 Apr/10/04	1607	45	21.4876	144.0417	Looking for 4-5 big chimneys that are together. We sampled one on the last dive. Found them!			
11:19:44 Apr/10/04	1607	40	21.4876	144.0418	Two of the largest chimneys at Champagne 2; note the multiple sources of de-gassing.			R792-099
11:20:26 Apr/10/04	1607	37	21.4876	144.0419	The smoke keeps blocking our view out.			
11:22:49 Apr/10/04	1607	82	21.4877	144.0417	Still waiting for the smoke to clear in order to see the chimneys we want to sample.			
11:28:14 Apr/10/04	1607	83	21.4877	144.0418	White mist view.			R792-100

UTC	Z(m)	Hdg	Lat (N)	Long (E)	R792 Comments: NW Eifuku	Samples	PI	FrGrab
11:28:41 Apr/10/04	1607	83	21.4877	144.0418	Our view is still just white mist.			
11:34:24 Apr/10/04	1608	68	21.4876	144.0418	Smoke has cleared just enough for us to try to sample one of the chimneys. It's difficult because when ROPOS touches down it stirs up smoke and bubbles.			
11:35:15 Apr/10/04	1607	62	21.4877	144.0417	The chimneys we are trying to sample are about 50cm tall and about 10 cm in diameter. We're attempting to sample and get a whole piece.			
11:35:49 Apr/10/04	1608	65	21.4878	144.0417	Suctioning surface of chimney.			R792-101
11:36:11 Apr/10/04	1608	64	21.4876	144.0418	The chimneys appear to have a dark interior - sulfides? The temperature is around 100C. They are pretty fragile.			
11:40:15 Apr/10/04	1607	73	21.4877	144.0418	We are repositioning the sub so that we can collect the chimney.			
11:42:47 Apr/10/04	1606	47	21.4876	144.0418	There are about 3 or 4 chimneys that are smoking. The rest of the smoke is coming through the talus.			
11:43:17 Apr/10/04	1607	51	21.4877	144.0418	Three or four chimneys towards the rear of the vent field. Most of the venting is not de-gassing through chimneys but as diffuse release.			R792-102
11:45:01 Apr/10/04	1608	76	21.4877	144.0417	Attempting to lift a piece of collapsed extinct chimney.			R792-103
11:46:54 Apr/10/04	1608	74	21.4877	144.0417	Trying to use the suction tool to lift the piece of chimney wall.			R792-104
11:47:39 Apr/10/04	1608	73	21.4876	144.0419	A piece of material from the chimney area. Very fragile and porous. Funny little ridges on top - probably mostly silica. Port biobox. Z=1608. T~100C. [NW Eifuku - Champagne-2].	R792-RK-0012	SROF geo team (De Ronde)	
11:47:48 Apr/10/04	1608	74	21.4876	144.0419	Piece of chimney crust suctioned up. Cornell thinks that it is mostly silica. It was placed in the port biobox.			R792-105
11:52:11 Apr/10/04	1608	62	21.4876	144.0418	We are trying to grab another piece of altered rock.			
11:54:30 Apr/10/04	1608	58	21.4877	144.0417	That idea failed.			
11:55:25 Apr/10/04	1608	56	21.4877	144.0418	Still attempting to collect a rock sample.			R792-106
12:05:26 Apr/10/04	1608	64	21.4877	144.0417	Looking for a new site to sample a rock. The cloud made it very difficult at the last site.			R792-107
12:07:52 Apr/10/04	1608	46	21.4876	144.0418	Still looking for a nice spot for rock sampling. It is a long process.			R792-108
12:09:45 Apr/10/04	1608	58	21.4877	144.0418	Sample about 10 cm in length. Most likely a piece of vesiculated fresh lava.			R792-109
12:09:56 Apr/10/04	1608	64	21.4877	144.0418	Collected rock another sample. Relative fresh piece of vesiculated lava. ~10 cm in diameter. In port biobox. Z=1608. [NW Eifuku - Champagne-2].	R792-RK-0013	SROF geo team (De Ronde)	
12:12:39 Apr/10/04	1610	20	21.4877	144.0417	We will try to suction around these small chimneys.			
12:15:03 Apr/10/04	1610	59	21.4877	144.0417	Sulphur rich precipitate from area suction small chimneys. The sediment underneath this piece is falling away. Looks like a solid chunk of elemental sulphur. In port biobox. Z=1610. [NW Eifuku - Champagne].	R792-RK-0014	SROF geo team (De Ronde)	
12:17:00 Apr/10/04	1610	60	21.4877	144.0418	Sample was taken from this area.			R792-110
12:18:22 Apr/10/04	1609	55	21.4877	144.0417	There is a large crust of sulphur rich material. Going back to the vents to suction sample the material from the bottom of chimneys.			
12:20:12 Apr/10/04	1607	98	21.4876	144.0418	Returned to Champagne vents; planning on suctioning surficial material.			R792-111
12:21:21 Apr/10/04	1608	74	21.4876	144.0418	Suction sample into jar 2. Collecting particulates and bacterial mat near the base of a chimney. Pebble-sized particles collected. Z=1698. [NW Eifuku - Champagne].	R792-SS-J2-0015	SROF geo team (De Ronde)	
12:23:20 Apr/10/04	1608	68	21.4876	144.0418	Suction sampling pebble sized material.			R792-112
12:25:55 Apr/10/04	1608	68	21.4877	144.0417	This is the collected material.			R792-113
12:27:10 Apr/10/04	1608	68	21.4877	144.0417	We are now going to sample bacterial mat.			
12:27:23 Apr/10/04	1609	68	21.4876	144.0418	Suction fluffy white (a hint of yellow) thick microbial mat into jar 6. The area has excessive amount of gas. Start:1236 Stop:12:40. T=6-7C. Z=1608. (Downslope from the chimneys and ~0.5 m to the right). [NW Eifuku - Champagne].	R792-SS-J6-0016	Moyer	

UTC	Z(m)	Hdg	Lat (N)	Long (E)	R792 Comments: NW Eifuku	Samples	PI	FrGrab
12:32:29 Apr/10/04	1606	351	21.4877	144.0417	Checking gauges.			
12:33:45 Apr/10/04	1606	76	21.4877	144.0417	Looking around for a good spot to collect a microbial sample. It looks like we found one.			
12:34:00 Apr/10/04	1606	95	21.4877	144.0418	Searching for a location for mat sampling.			R792-114
12:34:11 Apr/10/04	1607	108	21.4877	144.0418	Good location for sampling fluffy mat.			R792-115
12:36:08 Apr/10/04	1607	104	21.4877	144.0418	Starting to suction sample.			R792-116
12:38:23 Apr/10/04	1607	106	21.4875	144.0419	Some of the bubbles appear to be milky in color rather than the typical translucent bubbles we have observed before.			R792-117
12:40:08 Apr/10/04	1607	110	21.4875	144.0419	Stopping the pump after collecting this material.			R792-118
12:40:17 Apr/10/04	1607	107	21.4875	144.0419	Suction fluffy white/yellow microbial mat into jar 7. The area has excessive amount of gas. Start 1241 Stop 12:46. T=6-7. Z=1608. (Same location as previous sample - downslope from the chimneys ~0.5m). [NW Eifuku - Champagne].	R792-SS-J7-0017	Moyer	
12:46:40 Apr/10/04	1607	112	21.4877	144.0417	This is the second mat collection.			R792-119
12:47:52 Apr/10/04	1607	111	21.4876	144.0419	Suction sample for meiofauna into jar 4. Z=1607. T=6-7C. Z=1607. (Downslope from the chimneys and ~0.5 m to the right) Same location as J6 and J7. [NW Eifuku - Champagne].	R792-SS-J4-0018	Juniper	
12:52:01 Apr/10/04	1608	109	21.4877	144.0418	This is the third site for mat collection.			R792-120
12:58:21 Apr/10/04	1608	86	21.4877	144.0417	Success with mat suctioning.			R792-121
13:00:16 Apr/10/04	1608	87	21.4877	144.0417	We are done suction sampling at Champagne.			
13:00:48 Apr/10/04	1608	86	21.4877	144.0418	Flushing mat into bottle 8. This is not a sample.			R792-122
13:06:56 Apr/10/04	1606	83	21.4878	144.0417	Searching for a rock with limpets. The limpets appear just on the edge of the white staining.			R792-123
13:07:51 Apr/10/04	1605	52	21.4878	144.0417	Limpets on rocks. Limpets appear just on the edge of the white staining. The small rock (~ 5cm) has a smooth surface and larger rock (~10 cm) has a rough surface. In the boot. Z=1605. [NW Eifuku - Champagne].	R792-Bio/geo-0019	Metaxas	
13:09:38 Apr/10/04	1606	32	21.4877	144.0418	Sampling rock with limpets.			R792-124
13:10:39 Apr/10/04	1606	53	21.4877	144.0418	This limpet rock sample is in the boot.			R792-125
13:11:53 Apr/10/04	1606	68	21.4877	144.0417	Sampling 2nd rock (same sample number) for limpets.			R792-126
13:12:42 Apr/10/04	1606	63	21.4877	144.0418	This limpet rock sample is in the boot at well. These two rocks are the same sample (the purpose of the collection was to sample limpets).			R792-127
13:13:03 Apr/10/04	1606	63	21.4877	144.0418	It is now bubble time!			
13:17:28 Apr/10/04	1608	67	21.4877	144.0418	Preparing for bubble sampling!			R792-128
13:18:05 Apr/10/04	1608	67	21.4877	144.0418	We are setting up to collect bubbles.			
13:20:01 Apr/10/04	1608	67	21.4877	144.0417	The core tube has been released from the bumper.			
13:21:50 Apr/10/04	1608	67	21.4876	144.0417	The push corer has been sealed at the top with rtv. Two pieces of tubing attached to it for gas sampling.			
13:22:02 Apr/10/04	1608	67	21.4876	144.0418	Push-core modified for bubble/gas sampling.			R792-129
13:22:41 Apr/10/04	1608	65	21.4876	144.0418	The corer is placed over a bubbling orifice but not squished into the sediment.			
13:28:59 Apr/10/04	1609	42	21.4877	144.0418	Repositioning to collect bubbles.			
13:31:29 Apr/10/04	1609	42	21.4876	144.0418	We seem to have found a spot that is collecting bubbles.			
13:32:44 Apr/10/04	1609	43	21.4876	144.0418	Attempting the difficult task of collecting bubbles.			R792-130
13:33:45 Apr/10/04	1609	45	21.4877	144.0417	It does not look like we are collecting many bubbles in the corer.			
13:35:25 Apr/10/04	1609	62	21.4876	144.0418	Collecting gas bubbles.			R792-131
13:35:48 Apr/10/04	1609	62	21.4876	144.0418	It appears that the bubbles are being collected.			R792-132

UTC	Z(m)	Hdg	Lat (N)	Long (E)	R792 Comments: NW Eifuku	Samples	PI	FrGrab
13:35:57 Apr/10/04	1609	63	21.4877	144.0417	We are now seeing bubbles starting to collect at the top of the bubble corer.			
13:36:55 Apr/10/04	1609	62	21.4877	144.0417	Bubbles gathering in the top of the collecting apparatus.			R792-133
13:39:04 Apr/10/04	1609	63	21.4876	144.0418	The bubbles collect but they do not coalesce.			
13:39:40 Apr/10/04	1609	63	21.4876	144.0418	Liquid CO2 with a coating of clathrate forming when liquid CO2 comes in contact with seawater.			
13:42:00 Apr/10/04	1609	63	21.4877	144.0418	When the corer is half full we will fire the gas tight bottle.			
13:44:29 Apr/10/04	1609	62	21.4877	144.0418	The CO2 seawater interface is just above the nuts in this frame.			R792-134
13:50:36 Apr/10/04	1609	64	21.4877	144.0418	Still collecting bubbles.			
13:50:41 Apr/10/04	1609	62	21.4877	144.0418	Collected about half the tube worth of bubbles.			R792-135
13:51:46 Apr/10/04	1609	64	21.4876	144.0418	Gas Tight Bottle-1 (HIL GTB 12) attached to Bubble corer. Fired 0152. Bottle is left open. Very slow leak at the top of the corer. Can see the bubbles actually deforming as they leak. Similar to those seen coming out of tubes at JADE site of Okinawa Trough. [NW Eifuku - Champagne].	R792-GTB-1-0020	Lupton	
13:52:42 Apr/10/04	1609	63	21.4876	144.0418	Some of the bubbles have found a way to escape. Sneaky buggers.			R792-136
13:54:00 Apr/10/04	1609	64	21.4877	144.0417	The bubbles rise like plumes with tails as they escape the collection tube.			R792-137
13:56:45 Apr/10/04	1609	63	21.4877	144.0418	Putting the sampler back into the holster. See is still leaking so may have to go and sample once again after the survey if leaked completely.			
14:02:16 Apr/10/04	1606	33	21.4876	144.0418	Going to look in the shrimp trap and see if anything inside and if not will leave and pick up during next dive.			
14:04:51 Apr/10/04	1606	31	21.4877	144.0417	Checking status of the shrimp trap at Champagne.			R792-138
14:06:21 Apr/10/04	1606	49	21.4877	144.0417	Only saw one shrimp so decided to re-deploy closer to a group of mussels nearby.			
14:06:55 Apr/10/04	1606	53	21.4876	144.0418	Shrimp trap back in place.			R792-139
14:13:21 Apr/10/04	1590	265	21.4876	144.0414	Starting port McLane pump to sample the particles in the water.			
14:14:01 Apr/10/04	1598	266	21.4876	144.0413	Started sampling port McLane pump at 1413. Stop 1457 - at 770m. 207.4L sampled. [NW Eifuku - Champagne area].	R792-MP-P-0021	Juniper	
14:16:17 Apr/10/04	1607	268	21.4876	144.0412	Net open 14:16. Closed 1423 due to technical difficulties. Tow 30 meters above the bottom. Speed=0.5 knots. [NW Eifuku - Champagne area].	R792-net-P-0022	Metaxas	
14:18:03 Apr/10/04	1616	269	21.4877	144.0409	Open Starboard Plankton net. Start=1418. Stop 1423 due to technical problems. Tow 30 meters above the bottom. Speed=0.5 knots. [NW Eifuku - Champagne area].	R792-net-S-0023	Metaxas	
14:23:16 Apr/10/04	1653	244	21.4880	144.0401	Started Imagenex survey then aborted due to hydraulic leak.			
14:26:50 Apr/10/04	1604	94	21.4882	144.0402	ROPOS is heading to the surface. Dive aborted.			
14:57:28 Apr/10/04	777	255	21.4880	144.0401	Stop McLean pump at 770 m. 207.4 L sampled.			
14:59:33 Apr/10/04	725	273	21.4879	144.0401	Bubbles keep escaping out of the modified sediment core sampler. Unfortunately bubbles are escaping from leak at top of cylinder. Bubbles getting smaller in diameter.			
15:10:40 Apr/10/04	422	229	21.4881	144.0395	Liquid CO2 is escaping on ascent.			
15:12:04 Apr/10/04	386	228	21.4881	144.0395	See CO2 liquid starting to coalesce at 360 m.			
15:13:43 Apr/10/04	343	216	21.4881	144.0395	See change at 340m. Turning into gas phase.			
15:14:23 Apr/10/04	325	212	21.4881	144.0395	Single mass of clathrate appears to have formed at 310 m.			
15:15:10 Apr/10/04	305	196	21.4881	144.0395	Gas collector with CO2 hydrate at the top.			R792-140
15:15:39 Apr/10/04	293	194	21.4881	144.0395	Looks like clathrate melting. Triggered bottle and showed CO2 gas pushing out the seawater at the bottom of the flask.			
15:16:04 Apr/10/04	282	195	21.4881	144.0395	Gas collector with CO2 hydrate at the top and the water/gas interface visible.			R792-141

UTC	Z(m)	Hdg	Lat (N)	Long (E)	R792 Comments: NW Eifuku	Samples	PI	FrGrab
15:17:10 Apr/10/04	251	201	21.4880	144.0395	See the clathrate melting quite clearly now.			
15:17:22 Apr/10/04	245	209	21.4881	144.0395	CO2 hydrate now with water all around. Bubbles are still escaping from the top.			R792-142
15:18:37 Apr/10/04	209	212	21.4880	144.0395	Clathrate continues to melt.			
15:20:45 Apr/10/04	159	212	21.4881	144.0395	Final bit of clathrate melted.			
15:53:29 Apr/10/04	2	294	21.4793	144.0336	Late Entry: 1547 at surface. 1550 ROPOS is on deck.			

8.12 R793 Dive Log: NW Eifuku

R793: Northwest Eifuku
wet time (UTC): 4/11 0253 - 4/12 0132. JD 102 - 103. 21.26 hrs.
bottom time (UTC): 4/11 0418 - 4/11 2252. 18.57 hrs. [37 samples] [Imagenex survey: 4/11 1655 – 2027. ~30 m off bottom]
Missing 2 hours of navigation at the start of the dive. The nav system was set to the wrong frequency. Nav was restored at 0617. No navigation for first 3 samples (somewhere between Yellow Top and Bacterial Balls).
R793 DSC information: There were 155 original DSCs taken and 134 final ones were kept starting with R793_DSC_041104_043425_01769.jpg and ending with R793_DSC_041104_215841_01922.jpg
HFS, suction and geological sampling dive on NW Eifuku. Missing 2 hours of navigation at the start of the dive. Nav was restored at 0617. Samples: Yellow Top: 3 suction (yellow mat). Fouling area: 2 HFS, 1 suction (juvenile mussels). Yellow Cone: 2 HFS, 2 suction (mini chimney and bacterial mat). Champagne: 3 HFS, 1 gastight, 2 rocks, 1 shrimp trap, 1 suction (crab). Sulfur Dendrite: 5 HFS, 1 gas tight. Cliff House: 6 HFS, 2 gas tight, 1 rock. Sulfur Spicules: 1 HFS, 1 bio/geo (spicule and snails). Summit and NW Venting area: Imagenex survey, 2 plankton nets during survey. Collected liquid CO2 bubbles at Champagne and watched the phase change as the sub ascended. Observed HFS near surface. Bubbles were venting from the HFS sampler.

UTC	Z(m)	Hdg	Lat (N)	Long (E)	R793 Comments: NW Eifuku	Samples	PI	FrGrab
02:52:24 Apr/11/04	1	350	21.4793	144.0336	ROPOS on the deck.			
02:53:02 Apr/11/04	1	348	21.4793	144.0336	ROPOS in the water.			
04:18:30 Apr/11/04	1685	163	21.4797	144.0435	We are now on the bottom at 1636 meters at a lava outcrop.			R793-001
04:20:04 Apr/11/04	1689	165	21.4797	144.0435	Yellow mat on slopes along with outcrops.			
04:21:27 Apr/11/04	1684	188	21.4797	144.0435	Rat tail fish sighted near Yellow top.			R793-002
04:22:51 Apr/11/04	1679	154	21.4797	144.0435	We have orange colored bacterial mat with some white bacteria. We are still below yellow top.			R793-003
04:23:45 Apr/11/04	1676	145	21.4797	144.0435	Getting flocky in the water column. Yellow/orange mats are getting more extensive. eH=97.			
04:24:47 Apr/11/04	1670	190	21.4797	144.0435	Here is an example of white patch of mat at lower left of center in picture.			R793-004
04:26:44 Apr/11/04	1665	182	21.4797	144.0435	Now out of the mat zone.			
04:27:56 Apr/11/04	1671	217	21.4797	144.0435	We have more signs of hydrothermal venting with yellow and white bacterial mat at Yellow Top.			R793-005
04:29:38 Apr/11/04	1676	106	21.4797	144.0435	White mat is in the right upper quadrant of this picture. We are on a slope and at the depth of the suction sample. Now we're moving north.			R793-006
04:32:04 Apr/11/04	1672	77	21.4797	144.0435	There was been an increase of yellow mat and now floc over the last minute.			R793-007
04:33:52 Apr/11/04	1670	43	21.4797	144.0435	This is the top of a local ridge.			R793-008
04:34:53 Apr/11/04	1671	159	21.4797	144.0435	This is the next ridge over. These come right out of the slope and are causing us to divert.			R793-009
04:35:52 Apr/11/04	1673	223	21.4797	144.0435	We are now into abundant bacterial mat about 50% on a nearly vertical face.			R793-010
04:37:15 Apr/11/04	1672	137	21.4797	144.0435	We have found a very serious milky cloud that might come from a hydrothermal source downslope.			R793-011
04:38:24 Apr/11/04	1675	111	21.4797	144.0435	We are trying to determine if this is prop wash or hydrothermal venting.			R793-012
04:39:43 Apr/11/04	1675	169	21.4797	144.0435	We have bacterial balls in the left center here. This and the previous frame was stirred up by our movements and not hydrothermal.			R793-013
04:40:24 Apr/11/04	1664	169	21.4797	144.0435	Yellow out blizzard. Tether management time.			
04:57:28 Apr/11/04	1689	121	21.4880	144.0375	Back to the bottom. Checking nav to see if can get working again.			
04:57:34 Apr/11/04	1688	78	21.4880	144.0375	We are back on the bottom after tether management. We don't have nav on ROPOS and may abort the dive.			R793-014
05:03:46 Apr/11/04	1689	105	21.4760	144.0437	Heading to bottom again to see if we can get suction samples.			
05:04:40 Apr/11/04	1697	187	21.4760	144.0437	We have a small amount of yellow floc here. Increasing to the next frame.			R793-015
05:05:25 Apr/11/04	1691	200	21.4760	144.0437	I just missed the thicker mat. We are moving to a talus slope.			R793-016
05:06:54 Apr/11/04	1680	116	21.4760	144.0437	We are climbing this ridge to get to Yellow Top.			R793-017

UTC	Z(m)	Hdg	Lat (N)	Long (E)	R793 Comments: NW Eifuku	Samples	PI	FrGrab
05:07:54 Apr/11/04	1676	108	21.4882	144.0397	Heavy mat but it is heavier still on the other side of this slope.			R793-018
05:08:58 Apr/11/04	1676	168	21.4882	144.0397	Found think yellow/orange mats. Must be near previous Yellow Top site.			
05:09:04 Apr/11/04	1677	164	21.4882	144.0397	This is the "other side" referred to in the last frame.			R793-019
05:10:18 Apr/11/04	1679	199	21.4882	144.0397	Rat-tail at Yellow Top.			R793-020
05:10:48 Apr/11/04	1679	209	21.4882	144.0397	We have stirred up some of the mat and are about to move up slope.			R793-021
05:11:51 Apr/11/04	1678	187	21.4882	144.0397	We are upslope from where the rat-tail was. We are going to look for thicker mat elsewhere.			R793-022
05:13:48 Apr/11/04	1672	89	21.4948	144.0409	We are at the ridge crest and we have been stirring up mat.			R793-023
05:15:30 Apr/11/04	1677	34	21.4948	144.0409	We have very thick mat here and we are coming in to land.			R793-024
05:15:41 Apr/11/04	1677	57	21.4948	144.0409	Found our sample site. Getting ready to suction sample.			
05:16:03 Apr/11/04	1677	68	21.4948	144.0409	This is a closer up view of the landing site for suction sample.			R793-025
05:17:22 Apr/11/04	1679	65	21.4738	144.0439	We are about to take Suction sample 6.			R793-026
05:17:36 Apr/11/04	1678	64	21.4738	144.0439	Suction sampling yellow mat into jar 6. Eh=90. Z=1678. [NW Eifuku - Yellow Top].	R793-SS-J6-0001	Moyer	
05:18:18 Apr/11/04	1678	56	21.4738	144.0439	We are doing a slow pull on the bacterial mat.			R793-027
05:20:07 Apr/11/04	1678	52	21.4738	144.0439	We are continuing the suction sample and are taking digital pictures to look for meiofauna.			R793-028
05:24:49 Apr/11/04	1678	51	21.4738	144.0439	This is a view of floc stirred up during repositioning.			R793-029
05:25:35 Apr/11/04	1679	48	21.4738	144.0439	This jar is full! We are moving to jar 7 immediately.			R793-030
05:26:06 Apr/11/04	1678	48	21.4738	144.0439	Suction sample yellow mat into jar 7. Z=1678. [NW Eifuku - Yellow Top].	R793-SS-J7-0002	Moyer	
05:26:20 Apr/11/04	1678	40	21.4738	144.0439	We are rapidly filling jar 7.			R793-031
05:27:24 Apr/11/04	1678	39	21.4738	144.0439	Mat is quaking as the arm moves. We are still on jar 7.			R793-032
05:28:28 Apr/11/04	1678	37	21.4738	144.0439	This is a close up of suction sampling for ss7.			R793-033
05:29:39 Apr/11/04	1678	38	21.4738	144.0439	Estimating this mat is 3cm thick. We are starting to expose the rocky substrate.			R793-034
05:31:05 Apr/11/04	1678	36	21.4738	144.0439	We are rapidly filling jar 7.			R793-035
05:31:46 Apr/11/04	1678	36	21.4738	144.0439	This is the end of jar 7. Now moving to jar 3.			R793-036
05:32:41 Apr/11/04	1678	39	21.4738	144.0439	Suction sample yellow mat into jar 3 (200-micron mesh. The mat was ~3cm thick here. Z=1678. [NW Eifuku - Yellow Top].	R793-SS-J3-0003	Juniper	
05:33:08 Apr/11/04	1679	62	21.4738	144.0439	Bacterial floc everywhere in this view. Suction sample 3 has 200-micron mesh.			R793-037
05:34:23 Apr/11/04	1679	84	21.4738	144.0439	We could see the first part of this sample going up the hose.			R793-038
05:37:17 Apr/11/04	1679	85	21.4738	144.0439	Here we can see the hose full of bacterial mat.			R793-039
05:39:50 Apr/11/04	1679	87	21.4738	144.0439	Here is SS#3. It is stopped.			R793-040
05:41:08 Apr/11/04	1679	85	21.4738	144.0439	We are emptying the hose into #5 and flushing the hose. Not a sample. Just saving time.			R793-041
05:43:17 Apr/11/04	1673	359	21.4738	144.0439	Heading to Champagne to use pacman (chimney collection) and collect the shrimp trap.			
06:11:34 Apr/11/04	1527	189	21.4738	144.0439	Heading back down to mussel field area.			
06:15:01 Apr/11/04	1570	183	21.4871	144.0413	Now back to bottom heading towards Champagne.			
06:15:06 Apr/11/04	1570	181	21.4871	144.0399	Our new landing site here is near mussel mound. There is white staining on the face of this slope.			R793-042
06:17:00 Apr/11/04	1582	136	21.4879	144.0416	We have more white staining as move downslope and some of these look like sulfur blocks.			R793-043
06:18:28 Apr/11/04	1589	210	21.4879	144.0415	Mussel bed and galatheid crabs are almost totally covering this outcrop.			R793-044
06:20:19 Apr/11/04	1603	203	21.4880	144.0414	We have sediment between mussel beds. Also have navigation back now. There was a different nav channel set on the sub.			R793-045
06:21:32 Apr/11/04	1603	222	21.4879	144.0412	Nav is now back. Back to original plan.			

UTC	Z(m)	Hdg	Lat (N)	Long (E)	R793 Comments: NW Eifuku	Samples	PI	FrGrab
06:23:08 Apr/11/04	1602	118	21.4880	144.0416	White mat seen on our way to the Fouling site.			R793-046
06:24:41 Apr/11/04	1586	155	21.4879	144.0415	These appear to be sulfur blocks.			R793-047
06:25:43 Apr/11/04	1585	129	21.4879	144.0417	There are just a few mussels here and more galatheids on a ski slope.			R793-048
06:27:53 Apr/11/04	1573	97	21.4879	144.0418	We have a lot of white staining on slope face. We are just 2 meters below the depth of Fouling but not at it yet.			R793-049
06:29:26 Apr/11/04	1562	225	21.4878	144.0418	This is a high ridge with no mussels and at least a dozen galatheids.			R793-050
06:32:13 Apr/11/04	1569	119	21.4877	144.0417	This is in the area of Cliff House. Not where we want to be but a good place to check the navigation.			R793-051
06:34:22 Apr/11/04	1574	121	21.4876	144.0418	Located Cliff House. Moving on to Fouling.			
06:35:52 Apr/11/04	1566	150	21.4877	144.0416	Mussels on top of this pinnacle - quite close to the Fouling site. On the knifeedge of a ridge.			R793-052
06:38:01 Apr/11/04	1564	154	21.4878	144.0416	Mussels and white staining but this is too shallow to be Fouling.			R793-053
06:44:47 Apr/11/04	1574	181	21.4878	144.0418	Mussels are more prevalent here than anywhere to the left or right.			R793-054
06:46:50 Apr/11/04	1579	145	21.4877	144.0415	The mussels here are dusted with sediment.			R793-055
06:47:33 Apr/11/04	1575	136	21.4877	144.0417	We are near Fouling. Lots of mussels. Ready for sampling.			
06:47:49 Apr/11/04	1575	142	21.4877	144.0417	We are now at a past sampling site near Fouling.			R793-056
06:51:44 Apr/11/04	1576	159	21.4877	144.0417	The shrimp here are quite active amongst the mussels and it appears that a lot of filaments from the mussels have been left behind.			R793-057
06:53:11 Apr/11/04	1576	157	21.4877	144.0416	Here is another view of shrimp and mussels and we are going to use the wand to check temperatures.			R793-058
06:58:25 Apr/11/04	1576	157	21.4877	144.0417	We have a 0.3 degree temp anomaly here.			
06:59:02 Apr/11/04	1576	157	21.4877	144.0416	There was a 0.2 temperature anomaly here.			R793-059
06:59:56 Apr/11/04	1576	157	21.4877	144.0417	The probe is right under mussels at 2.3 to 2.4 degrees.			R793-060
07:04:33 Apr/11/04	1576	159	21.4877	144.0417	Archive tape snafu. Unsure for how long but we think it was only for a few minutes.			
07:05:14 Apr/11/04	1576	159	21.4877	144.0416	We are still at background temperatures.			R793-061
07:08:08 Apr/11/04	1576	159	21.4877	144.0417	At the sampling site to take HFS bag-8. Mussels were removed from this area on the last dive.			R793-062
07:08:11 Apr/11/04	1576	160	21.4877	144.0417	HFS unfiltered bag #8. Start 7:08 Stop 7:13. Tmax=2.5 Tavg=2.4 Tbackground=2.0 (stdev=0.1) Vol=211ml. Eh=140. Z=160. Lots of shrimp and mussels in area. [NW Eifuku - Fouling].	R793-HFS-8-0004	Butterfield	
07:09:19 Apr/11/04	1576	161	21.4878	144.0417	This is the sampler taking bag 8 with a shrimp over the sampler.			R793-063
07:10:08 Apr/11/04	1576	161	21.4877	144.0417	Poor mussel - on the way to the sampling site.			R793-064
07:11:07 Apr/11/04	1576	161	21.4877	144.0416	This is another frame grab at the sample site for bag 8.			R793-065
07:12:11 Apr/11/04	1576	158	21.4878	144.0416	Many byssal threads in this view and the mussels spin these to move around.			R793-066
07:13:43 Apr/11/04	1577	161	21.4877	144.0417	Maximum temperature here was 2.5 degrees. Ambient is 2.0. We are about to move.			R793-067
07:16:04 Apr/11/04	1575	161	21.4877	144.0416	We are looking for more shimmering water. Quite a few shrimp in this view.			R793-068
07:17:01 Apr/11/04	1575	179	21.4877	144.0416	The goal here is to find shimmering near or below mussel bed.			R793-069
07:19:22 Apr/11/04	1578	223	21.4878	144.0416	There appears to be a light white coating (mat?) on some of the mussel shells.			R793-070
07:23:37 Apr/11/04	1588	164	21.4878	144.0415	Searching for signs of shimmering water among mussel beds.			R793-071
07:25:46 Apr/11/04	1589	221	21.4879	144.0416	Looking for temperature anomalies among mussel clumps.			R793-072
07:26:07 Apr/11/04	1589	222	21.4878	144.0415	Another temperature measurement. Still 1.9 degrees C. Not sampling here. Decision to move upslope to seek more obvious diffuse venting through substratum. Heading upslope.			
07:29:41 Apr/11/04	1580	202	21.4878	144.0416	We are climbing up the ridge and we are seeing white staining amongst the mussels.			R793-073
07:30:45 Apr/11/04	1573	150	21.4877	144.0417	We are seeing a lot of shimmering water in this area and it was noted that there were no mussels here.			R793-074

UTC	Z(m)	Hdg	Lat (N)	Long (E)	R793 Comments: NW Eifuku	Samples	PI	FrGrab
07:31:46 Apr/11/04	1574	220	21.4877	144.0417	At shimmering flow area just above Fouling site. Mussels here are not in flow.			
07:32:25 Apr/11/04	1574	214	21.4877	144.0416	We are below the shimmering at Cliff House looking for lower temperature venting.			R793-075
07:33:42 Apr/11/04	1574	197	21.4877	144.0416	Some clear shimmering from the area of the white rock in the lower right quadrant of this picture.			R793-076
07:35:35 Apr/11/04	1572	179	21.4877	144.0417	Only intense diffuse flow here and mussels not present in intense flow. Discussion of repositioning to Yellow Cone site.			
07:36:00 Apr/11/04	1572	177	21.4878	144.0416	One of the indicators we are using for temperature is the presence or lack of mussels.			R793-077
07:36:54 Apr/11/04	1572	142	21.4878	144.0417	We are getting flow from this cave on the right.			R793-078
07:37:00 Apr/11/04	1572	154	21.4878	144.0417	Now at Cliff House. Shimmering from cliff base. Mound of mussels adjacent to intense flow. Decision made to probe source and mussels for temperature. Will also collect juvenile mussels at this location.			
07:37:43 Apr/11/04	1573	118	21.4878	144.0417	This is down below the cave. We have gastropods and juvenile mussels.			R793-079
07:38:58 Apr/11/04	1573	133	21.4878	144.0417	We are taking a temperature measurement of this cave. If the temperature is low enough - we will sample.			R793-080
07:39:37 Apr/11/04	1573	126	21.4877	144.0417	Inserting temperature probe in cave-like opening. Less than 1C temp anomaly.			
07:39:58 Apr/11/04	1573	129	21.4877	144.0416	We are reaching into the cave and only getting 2.8 degrees.			R793-081
07:41:14 Apr/11/04	1573	135	21.4878	144.0417	Repositioning vehicle for better access to vent.			
07:42:48 Apr/11/04	1574	152	21.4878	144.0417	Top temperature here is 14 degrees.			R793-082
07:42:50 Apr/11/04	1573	154	21.4878	144.0417	Temperature up to 26C.			
07:43:29 Apr/11/04	1573	154	21.4876	144.0418	Temperature steady at 39-40C. Locking arm for sampling.			
07:43:34 Apr/11/04	1573	154	21.4876	144.0418	This site is on the other side of the ridge from Champagne with the afore mentioned cave to the left.			R793-083
07:44:54 Apr/11/04	1573	155	21.4877	144.0417	Our maximum temperature so far has been 40 degrees.			R793-084
07:45:26 Apr/11/04	1574	154	21.4876	144.0417	Re-adjusting sample intake to be in more intense flow.			
07:45:45 Apr/11/04	1574	151	21.4877	144.0417	We are doing a little excavating to improve flow and steadiness of temperature measurements.			R793-085
07:47:20 Apr/11/04	1574	149	21.4877	144.0417	We are getting 15-20 degrees from the excavated crack.			R793-086
07:48:44 Apr/11/04	1574	149	21.4878	144.0417	After lowering the probe deeper we got back to higher temperatures nearing 40C. There is a shrimp right in the lens.			R793-087
07:48:59 Apr/11/04	1574	150	21.4877	144.0418	Locking arm to start sampling. Temperature not steady - fluctuates from 20-30C.			
07:50:13 Apr/11/04	1574	150	21.4878	144.0417	We just started bag 9 an unfiltered bag.			R793-088
07:51:44 Apr/11/04	1573	148	21.4878	144.0418	Seems to be a better spot for water sampling. Shimmering water coming from the crack in the middle of the frame.			R793-089
07:54:51 Apr/11/04	1574	150	21.4878	144.0417	HFS unfiltered Bag-9. Start=0750 Stop=0752. Tmax=19.9 Tavg=17.9(sd=3) T2=5. Vol=410ml. Z=1574. (3 m upslope from Fouling). [NW Eifuku - Fouling Heights].	R793-HFS-9-0005	Butterfield	
07:57:36 Apr/11/04	1574	164	21.4877	144.0417	Suctioning mussels for juveniles. It is hard to get to the juveniles from certain angles because of the Pacman.			
08:00:03 Apr/11/04	1573	164	21.4877	144.0419	Suction sample of juvenile mussels into jar 2. Also sweeping the rock for settlers. Repositioning the sub during sampling. Sampled 2-3 different locations. Z=1573. Eh=-126. [NW Eifuku - Fouling].	R793-SS-J2-0006	Tunnicliffe	
08:00:11 Apr/11/04	1573	168	21.4877	144.0419	Suction sampling juvenile mussels into jar #2.			R793-090
08:01:04 Apr/11/04	1573	172	21.4877	144.0419	Also suction sampling material off of rock surface.			R793-091
08:07:04 Apr/11/04	1575	140	21.4877	144.0416	Still sampling juvenile mussels at Upper Fouling.			R793-092
08:13:06 Apr/11/04	1575	113	21.4877	144.0417	Still sampling small mussels.			
08:19:26 Apr/11/04	1574	133	21.4877	144.0417	Still looking for juvenile mussels to grab.			R793-093
08:26:51 Apr/11/04	1573	134	21.4878	144.0417	Giving the baby mussels a new home.			R793-094
08:29:25 Apr/11/04	1573	71	21.4878	144.0416	We are going to move to Yellow Cone to do some fluid sampling.			
08:32:00 Apr/11/04	1584	63	21.4882	144.0417	Transiting to Yellow Cone.			

UTC	Z(m)	Hdg	Lat (N)	Long (E)	R793 Comments: NW Eifuku	Samples	PI	FrGrab
08:34:14 Apr/11/04	1588	188	21.4883	144.0420	Searching for Yellow Cone to do fluid sampling.			R793-095
08:34:32 Apr/11/04	1589	215	21.4883	144.0419	We are looking for Yellow Cone, which is a mound of orangey sediment with two small chimneys.			
08:36:15 Apr/11/04	1588	234	21.4883	144.0419	We have located the site.			
08:38:02 Apr/11/04	1587	234	21.4882	144.0419	Taking some images and frame grabs of the little chimneys.			
08:39:06 Apr/11/04	1587	229	21.4882	144.0420	Small chimneys at Yellow Cone.			R793-096
08:39:13 Apr/11/04	1587	229	21.4882	144.0420	We are going to start with fluid sampling; take some temperature measurements and then do suction. Eh is -49. We selected on small orifice to take measures.			
08:42:59 Apr/11/04	1587	230	21.4882	144.0420	Temperature probe at one of the small chimneys of Yellow Cone.			R793-097
08:44:12 Apr/11/04	1587	229	21.4882	144.0419	Temperature at 7.4 so far. Checking the exhaust; it looks very dark. Back down to ambient.			
08:46:15 Apr/11/04	1587	229	21.4883	144.0420	Exhaust from temperature probe.			R793-098
08:46:58 Apr/11/04	1587	229	21.4883	144.0419	HFS intake is clogging up with sediments. Turned the pump off briefly.			
08:50:41 Apr/11/04	1587	230	21.4883	144.0420	We are trying to decide how to collect the little chimneys for Hein (and share the samples with Moyer).			
08:52:24 Apr/11/04	1587	230	21.4883	144.0420	We knocked over the tallest of the chimneys and it fell over intact. We will attempt water sampling at the hole left behind. We are trying another orifice.			
08:52:29 Apr/11/04	1587	230	21.4882	144.0420	We knocked this chimney over and hope to pick it up somehow.			R793-099
08:54:10 Apr/11/04	1587	229	21.4883	144.0420	T=6.5 We are locking the arm.			
08:57:37 Apr/11/04	1587	229	21.4882	144.0420	HFS filtered bag-11. Start=0857 Stop=0901. Tmax=6.3 Tavg=4.2(sd=1) T2=2.5. Vol=592ml. Z=1587. The probe is moving around but has remained in the orifice. Clear fluid out of the exhaust. [NW Eifuku - Yellow Cone].	R793-HFS-11-0007	Butterfield	
08:57:56 Apr/11/04	1588	229	21.4883	144.0421	Sampling to bag with filter #11.			R793-100
09:01:35 Apr/11/04	1587	231	21.4883	144.0421	Sample to bag 11.			R793-101
09:02:35 Apr/11/04	1587	231	21.4883	144.0420	Temperature is rising again and so we can do a filter HFS sample in addition to the Bag.			
09:03:37 Apr/11/04	1587	229	21.4883	144.0420	The hole may have become too big and the temperature is down to 2.7 C. Trying a different opening. Temperature=7.2.			
09:07:42 Apr/11/04	1587	229	21.4882	144.0420	HFS unfiltered bag-19. Start=0908 Stop=0911 Start2=0912 Stop2=0913. Tmax=11.4 Tavg=8.1(sd=1) T2=4.2. Vol=702ml. Z=1587. Moving a bit but the HFS probe stayed in the hole. Temperature is creeping up. [NW Eifuku - Yellow Cone].	R793-HFS-19-0008	Butterfield	
09:07:46 Apr/11/04	1587	229	21.4882	144.0421	Finishing up the fluid sampling at Yellow Cone.			R793-102
09:08:39 Apr/11/04	1587	230	21.4883	144.0421	Temperature is now 8 degrees.			
09:14:23 Apr/11/04	1587	230	21.4882	144.0421	We are refinished water sampling. Taking the probe out carefully to minimize disturbance of the sediments.			
09:16:15 Apr/11/04	1588	229	21.4883	144.0421	We bumped the bubble corer and it fell in front of us. We will try picking it up after we stow the HFS probe.			
09:20:29 Apr/11/04	1588	229	21.4882	144.0420	Trying to decide which chimney to attempt to sample.			R793-103
09:21:43 Apr/11/04	1587	230	21.4882	144.0420	We are picking up the bubble corer. It is lying on a rather precipitous location.			
09:23:06 Apr/11/04	1589	123	21.4883	144.0421	The corer is grabbed successfully. Plan to carry the corer to Champagne and stow it afterwards. Next we will try to collect a little chimney as intact as possible.			
09:29:08 Apr/11/04	1587	170	21.4883	144.0420	Inspecting the cone for an appropriate location for chimney sampling.			R793-104
09:31:21 Apr/11/04	1587	132	21.4882	144.0420	Suctioning a mini chimney in Jar 4. Attempting to collect the most stick-like one, which appears more coherent. Got a piece of it - mostly from the base. Z=1587. [NW Eifuku - Yellow Cone].	R793-SS-J4-0009	SROF geo team (Hein)	
09:35:09 Apr/11/04	1587	130	21.4883	144.0419	Trying to suction pieces of fallen chimney. It did not work.			R793-105
09:40:17 Apr/11/04	1587	120	21.4883	144.0420	We are still collecting coherent pieces of mini chimney.			
09:40:29 Apr/11/04	1587	121	21.4883	144.0421	Suctioned this small piece of chimney.			R793-106
09:45:40 Apr/11/04	1587	121	21.4883	144.0420	Taking a look at jar 4. The material is quite powdery. Some small intact pieces.			
09:46:59 Apr/11/04	1587	120	21.4882	144.0420	Mostly powder but Jim managed to find a few solid pieces.			R793-107

UTC	Z(m)	Hdg	Lat (N)	Long (E)	R793 Comments: NW Eifuku	Samples	PI	FrGrab
09:47:39 Apr/11/04	1587	119	21.4882	144.0421	Suction sample of bacterial mat and sediment into jar-1. Start1=0956 Stop1=1000 Start2=1003 Stop2=1004. Z=1587. [NW Eifuku - Yellow Cone].	R793-SS-J1-0010	Moyer	
09:54:47 Apr/11/04	1587	272	21.4882	144.0421	We are still looking for a place to suction sample.			
09:57:38 Apr/11/04	1587	300	21.4882	144.0421	Craig had some success sampling the microbial mat from the chimney area. You go Craig.			R793-108
10:01:49 Apr/11/04	1587	300	21.4883	144.0421	Craig managed a nice amount of mat and sediment.			R793-109
10:05:59 Apr/11/04	1587	301	21.4883	144.0420	This is the last picture of sediment collected by Craig.			R793-110
10:06:13 Apr/11/04	1587	301	21.4883	144.0421	Finished with suction sampling.			
10:07:43 Apr/11/04	1587	298	21.4882	144.0422	We're headed to Champagne to take some hot fluid samples.			
10:09:07 Apr/11/04	1584	204	21.4882	144.0420	Transit to Champagne.			R793-111
10:16:33 Apr/11/04	1617	123	21.4877	144.0415	We've come upon a white mound with chimneys on it. Have we seen it before? Lots of shrimp around.			
10:16:55 Apr/11/04	1621	130	21.4876	144.0414	Pausing in transit to inspect white outcrop.			R793-112
10:18:15 Apr/11/04	1620	68	21.4876	144.0415	Large population of shrimp on large white outcrop. Bob E. thinks this is at Champagne 2.			R793-113
10:19:12 Apr/11/04	1621	82	21.4877	144.0416	Navigation suggests that we are at Champagne 2. Appears to be hydrothermal but we haven't seen shimmering water yet.			
10:22:05 Apr/11/04	1622	104	21.4877	144.0414	We're poking the side. The wall is crumbling. Looks like a solid block of hydrothermal mineral - not volcanic.			
10:22:17 Apr/11/04	1622	101	21.4878	144.0416	Some people thought that this was a coating. It crumbled. I was wrong.			R793-114
10:23:59 Apr/11/04	1616	66	21.4878	144.0415	We've come upon another mound of sulfur and shrimp. We think is Ice Cream.			
10:25:42 Apr/11/04	1615	72	21.4878	144.0415	Shrimp on Ice Cream before we tried to break through. It turned out to be rock solid.			R793-115
10:25:46 Apr/11/04	1615	72	21.4878	144.0414	We're poking the mound we think is Ice Cream to see if it is hydrothermal. A bubble came out. The material isn't soft.			
10:27:28 Apr/11/04	1615	72	21.4878	144.0416	We're moving on to Champagne now.			
10:29:21 Apr/11/04	1608	73	21.4876	144.0417	Bingo - saith Craig.			R793-116
10:29:22 Apr/11/04	1608	72	21.4876	144.0417	Venting! We're arrived at Champagne.			
10:30:52 Apr/11/04	1606	74	21.4877	144.0417	We'll sample a few of the vents.			
10:31:16 Apr/11/04	1607	68	21.4877	144.0416	Putting the corer down by the shrimp trap and are getting ready to sample.			
10:32:52 Apr/11/04	1605	71	21.4877	144.0416	Huge Bubbles!			
10:33:17 Apr/11/04	1605	76	21.4877	144.0417	Full shrimp trap. It shall now be known as Crab Trap.			R793-117
10:33:20 Apr/11/04	1605	74	21.4877	144.0417	Looks like there are a few crabs in the shrimp trap.			
10:35:37 Apr/11/04	1606	75	21.4877	144.0417	Looking for a good sampling site.			
10:41:11 Apr/11/04	1607	81	21.4876	144.0417	Temperature measurement of bubbles coming out of a hole.			
10:41:56 Apr/11/04	1608	82	21.4877	144.0418	Smaller bubbles are constantly streaming from a hole near a rock. Occasionally we'll see a few big bubbles. Some bubbles look like they are coming out of a tube. Perhaps a hydrate tube.			
10:42:06 Apr/11/04	1608	83	21.4876	144.0418	Taking the temperature where large bubbles are evacuating the sea floor.			R793-118
10:45:44 Apr/11/04	1607	73	21.4877	144.0418	The cage is getting thrown back and forth.			
10:46:13 Apr/11/04	1607	72	21.4877	144.0417	Near the bubbles the temperature was 3.3 - 3.4C.			
10:46:59 Apr/11/04	1607	73	21.4876	144.0417	The current appears to be going uphill.			
10:47:47 Apr/11/04	1607	71	21.4877	144.0417	We can only put the probe in the cracks of the rocks. We need to find more sediment type substrate.			
10:47:53 Apr/11/04	1607	73	21.4877	144.0417	Some of these large bubbles have a milky/foggy interior.			R793-119
10:49:19 Apr/11/04	1607	73	21.4876	144.0417	The sampler hose is kinked.			

UTC	Z(m)	Hdg	Lat (N)	Long (E)	R793 Comments: NW Eifuku	Samples	PI	FrGrab
10:49:51 Apr/11/04	1607	72	21.4876	144.0418	The temperature here where the bubbles are coming out is 3.3C. So not very different from ambient. We'll try to measure where bubbles are coming out if we can find a place in the sediment not cracks among the rocks.			
10:50:09 Apr/11/04	1607	73	21.4876	144.0417	3.3 degrees at this bubble site.			R793-120
10:51:44 Apr/11/04	1607	71	21.4877	144.0417	Repositioning the sub to HFS.			
10:52:00 Apr/11/04	1607	69	21.4877	144.0417	Temperature probe tubing is rather kinked. This is not ideal.			R793-121
10:54:18 Apr/11/04	1607	30	21.4877	144.0417	Think we've spotted a good rock with a lot of stuff coming out and it is on the end so ROPOS can easily access it.			
10:58:03 Apr/11/04	1605	348	21.4876	144.0417	Another smoke out. Moving towards the rock on the west side.			
11:01:14 Apr/11/04	1607	64	21.4877	144.0417	Limpets and shrimp. These are the same as the samples that hatched today.			R793-122
11:02:16 Apr/11/04	1607	63	21.4877	144.0417	Limpet egg cases on rock in left frame.			R793-123
11:03:07 Apr/11/04	1607	63	21.4877	144.0417	We're measuring the temperature near the rock with limpets. So far the high temp is 62C.			
11:03:52 Apr/11/04	1607	63	21.4877	144.0418	Temperature probe in action at Champagne.			R793-124
11:05:33 Apr/11/04	1607	63	21.4876	144.0416	Trying a hole near by the rock with limpets. High temp so far is 77C. Good enough to take samples.			
11:07:09 Apr/11/04	1607	63	21.4876	144.0417	HFS piston-4. Start=1107 Stop=1107 Start=1108 Stop=1116. Tmax=76.6 Tavg=71.9(sd=1.7) T2=18. Vol=-600ml. Z=16067. Limpets; crab and shrimp near probe. [NW Eifuku - Champagne].	R793-HFS-4-0011	Butterfield	
11:08:30 Apr/11/04	1607	64	21.4877	144.0417	Crab and shrimp near the probe.			R793-125
11:10:17 Apr/11/04	1607	63	21.4877	144.0417	This frame grab of the crab is in better focus than the last.			R793-126
11:11:44 Apr/11/04	1607	63	21.4877	144.0417	Limpets and egg cases shown with scale. For density estimations.			R793-127
11:17:26 Apr/11/04	1607	63	21.4877	144.0416	GTB-1 (HIL GTB 5). Fired=1118. T=68C. After triggered T2 went up. Z=1607. [NW Eifuku - Yellow Cone].	R793-GTB-1-0012	Lupton	
11:19:55 Apr/11/04	1607	63	21.4877	144.0418	HFS piston-5. Start=1120 Stop=1132. Tmax=74.2 Tavg=64.5(sd=4.3) T2=28. Vol=-600ml. Z=1607. [NW Eifuku - Yellow Cone].	R793-HFS-5-0013	Butterfield	
11:25:37 Apr/11/04	1607	63	21.4878	144.0417	Limpets for density analysis.			R793-128
11:26:57 Apr/11/04	1607	63	21.4876	144.0417	T is still 17 C with slight fluctuations.			
11:28:31 Apr/11/04	1607	64	21.4877	144.0418	Taking frame grabs for limpet abundance estimation.			
11:28:52 Apr/11/04	1607	62	21.4878	144.0416	Limpets for density analysis.			R793-129
11:29:43 Apr/11/04	1607	64	21.4876	144.0416	Limpets; density analysis.			R793-130
11:29:51 Apr/11/04	1607	63	21.4876	144.0416	Limpets; density analysis.			R793-131
11:29:59 Apr/11/04	1607	64	21.4876	144.0417	Limpets; density analysis.			R793-132
11:30:04 Apr/11/04	1607	62	21.4876	144.0417	Limpets; density analysis.			R793-133
11:30:13 Apr/11/04	1607	64	21.4876	144.0416	Limpets; density analysis.			R793-134
11:30:54 Apr/11/04	1607	64	21.4877	144.0417	Limpets; density analysis.			R793-135
11:31:04 Apr/11/04	1607	64	21.4877	144.0417	Limpets; density analysis.			R793-136
11:31:12 Apr/11/04	1607	63	21.4877	144.0417	Limpets; density analysis.			R793-137
11:31:17 Apr/11/04	1607	62	21.4877	144.0418	Limpets; density analysis.			R793-138
11:31:31 Apr/11/04	1607	63	21.4877	144.0417	Limpets; density analysis.			R793-139
11:31:49 Apr/11/04	1607	64	21.4876	144.0417	Limpets; density analysis.			R793-140
11:31:58 Apr/11/04	1607	63	21.4877	144.0416	Limpets; density analysis.			R793-141
11:32:14 Apr/11/04	1607	63	21.4876	144.0417	Limpets; density analysis.			R793-142
11:32:48 Apr/11/04	1607	63	21.4877	144.0417	Chasing unidentified crab. Decided not to try suctioning it.			

UTC	Z(m)	Hdg	Lat (N)	Long (E)	R793 Comments: NW Eifuku	Samples	PI	FrGrab
11:33:03 Apr/11/04	1607	64	21.4876	144.0417	HFS chemistry filter-1. Start=1133 Stop=1139. Tmax=67.8 Tavg=63.4(sd=1.8) T2=25. Vol=619ml. Z=1607. Eh=-114.79. [NW Eifuku - Champagne].	R793-HFS-1-0014	Butterfield	
11:41:52 Apr/11/04	1607	63	21.4877	144.0416	Looking around for another spot where bubbles come out. T=4. another spot with bubbles coming out and T=2.8C; T=6C in the sediment; then up to T=18C.			
11:43:01 Apr/11/04	1607	63	21.4876	144.0418	The temperature probe was placed rather deep into the sediment.			R793-143
11:47:03 Apr/11/04	1607	63	21.4878	144.0417	Lupton thought this crab was dead. But he was dead wrong.			R793-144
11:48:53 Apr/11/04	1607	63	21.4878	144.0417	Moving downslope to find a white stained low temperature diffuse vent for sampling.			
11:52:02 Apr/11/04	1613	40	21.4877	144.0415	We have found the spot. We do not see any bubbles here. There is some diffuse flow.			
11:52:24 Apr/11/04	1614	46	21.4877	144.0415	Lupton spotted some shimmering water coming from this white patch.			R793-145
11:53:54 Apr/11/04	1615	63	21.4877	144.0416	We are settling down to sample.			
11:54:24 Apr/11/04	1615	61	21.4877	144.0416	Plenty of flow coming from the white chimneys on the left.			R793-146
11:54:58 Apr/11/04	1615	59	21.4878	144.0416	Temperature got up to 35. Eh is -81. There is floc so this would be a good place for a DNA sample. The arm is being bad. Wants to hit the sub.			
11:57:34 Apr/11/04	1615	74	21.4877	144.0416	Taking temperature readings from this horizontal chimney orifice.			R793-147
12:03:17 Apr/11/04	1615	114	21.4877	144.0416	We got pulled and are trying to settle down again.			
12:04:16 Apr/11/04	1615	63	21.4878	144.0415	Searching for a good place for sampling fluid.			R793-148
12:07:57 Apr/11/04	1615	71	21.4877	144.0416	We looking for the right spot. In one spot T=27-28C; at another spot T=52C; at yet another T=10C.			
12:09:16 Apr/11/04	1616	70	21.4877	144.0415	Temperature readings from the diffuse flow.			R793-149
12:15:24 Apr/11/04	1616	80	21.4877	144.0416	Thick sulfur crust with shimmering water rising from the crack.			R793-150
12:16:33 Apr/11/04	1615	55	21.4877	144.0415	We got a better handle on the probe and we are in position again. T=53C. We locked the arm.			
12:17:24 Apr/11/04	1615	50	21.4876	144.0416	Filter #3 and temperature reading of 53 degrees.			R793-151
12:17:42 Apr/11/04	1615	49	21.4877	144.0415	HFS Sterivex filter-3. Start=1217 Stop=1231. Tmax=55.3 Tavg=41.4(sd=10). T2=30 Vol=1201ml. Z=1615. Temperature dropped quite a bit and then increased again while sampling. [NW Eifuku - Sulfur Dendrite].	R793-HFS-3-0015	Butterfield	
12:21:05 Apr/11/04	1615	53	21.4877	144.0416	GTB-2 (HIL GTB 11). Fired=1221. T1=48 T2=30. Z=1615. [NW Eifuku - Sulfur Dendrite].	R793-GTB-2-0016	Lupton	
12:26:46 Apr/11/04	1615	53	21.4878	144.0415	Still taking temperature readings.			R793-152
12:32:17 Apr/11/04	1615	56	21.4877	144.0416	HFS FISH filter-2. Start=1232 Stop=1234. Tmax=54.4 Tavg=53(sd=0.76) T2=34. Vol=301ml. Z=1615. [NW Eifuku - Sulfur Dendrite].	R793-HFS-2-0017	Butterfield	
12:34:00 Apr/11/04	1615	61	21.4877	144.0416	The rock is cracking.			
12:35:14 Apr/11/04	1616	65	21.4877	144.0414	Checking gauges.			
12:36:19 Apr/11/04	1615	66	21.4877	144.0415	This location is now known as Sulfur Dendrite.			R793-153
12:37:00 Apr/11/04	1615	66	21.4878	144.0416	HFS filtered bag-18. Start=1237 Stop=1238. Tmax=54.7 Tavg=54.1(sd=0.2) T2=34. Vol=174ml. Z=1615. [NW Eifuku - Sulfur Dendrite].	R793-HFS-18-0018	Butterfield	
12:39:27 Apr/11/04	1615	67	21.4877	144.0416	HFS piston-24. Start=1240 Stop=1251. Tmax=55.7 Tavg=54.7(sd=0.4) T2=32. Vol=600ml. Z=1615. Clear effluent from the exhaust for most of the time. [NW Eifuku - Sulfur Dendrite].	R793-HFS-24-0019	Butterfield	
12:46:38 Apr/11/04	1615	66	21.4878	144.0415	A sulfur crusted slope with several examples of probable sulfur orifices. It looks like the sulfur is molten and has melted down the slope. The entire face is venting fluids ~50C.			
12:47:40 Apr/11/04	1615	66	21.4877	144.0415	Cornel has described this in such an eloquent manner. Read the log to see his description.			R793-154
12:49:29 Apr/11/04	1615	65	21.4878	144.0415	A close up of the 'sulfur flow'.			R793-155
12:50:56 Apr/11/04	1615	65	21.4878	144.0415	Occasional floc coming out of the orifice; perhaps subsurface biological activity?			
12:52:28 Apr/11/04	1615	63	21.4877	144.0416	While sampling we got pushed forward and we have to reposition.			

UTC	Z(m)	Hdg	Lat (N)	Long (E)	R793 Comments: NW Eifuku	Samples	PI	FrGrab
12:52:35 Apr/11/04	1615	64	21.4877	144.0416	HFS RNA filter-12. Start=1253 Stop=1255. Start2=0100 Stop2=0108. Tmax=55.4 Tavg=44.5(sd=2.3) T2=31. Vol=1268ml. Z=1615. We were pushed forward during the sampling and got out of the vent. [NW Eifuku - Sulfur Dendrite].	R793-HFS-12-0020	Butterfield	
13:00:10 Apr/11/04	1616	64	21.4877	144.0415	We are trying to reposition.			
13:05:29 Apr/11/04	1616	64	21.4877	144.0414	Still fluid sampling.			R793-156
13:09:10 Apr/11/04	1616	63	21.4877	144.0414	We are done fluid sampling and we are going on to find an altered rock.			
13:10:30 Apr/11/04	1615	60	21.4877	144.0415	We are going back to Champagne to get the rock after stowing the HFS wand.			
13:12:00 Apr/11/04	1613	69	21.4876	144.0415	Holstering probe for fluid sampler. Proceeding upslope to Champagne site to collect rock sample.			
13:12:41 Apr/11/04	1608	65	21.4877	144.0415	In transit to Champagne to search for hydrothermally altered rock sample.			R793-157
13:14:23 Apr/11/04	1606	70	21.4877	144.0415	Approaching lower reaches of Champagne white smoker field.			
13:14:53 Apr/11/04	1607	70	21.4877	144.0416	Arriving at Champagne for altered rock sampling.			R793-158
13:17:01 Apr/11/04	1607	64	21.4877	144.0415	Attempting to pull bottom off of this rock.			R793-159
13:19:24 Apr/11/04	1607	64	21.4877	144.0416	Sampling at the same place as the HFS at Champagne. The rock is very bleached on the outside and it breaks off. It is not fresh rock inside.			
13:19:49 Apr/11/04	1607	64	21.4877	144.0415	When basaltic material gets altered it becomes bluish grayish.			
13:20:40 Apr/11/04	1607	66	21.4877	144.0415	Thought about this one but decided it was too fresh.			R793-160
13:24:03 Apr/11/04	1607	66	21.4877	144.0416	Believed to be fairly altered; it was collected and placed in the purse.			R793-161
13:25:49 Apr/11/04	1607	64	21.4877	144.0416	We are looking around picking up rocks and checking them out to find the right one.			
13:26:22 Apr/11/04	1607	64	21.4877	144.0415	Rock sample near HFS site - ~10+ cm. Fairly angular with sufficient covering of sulfur. Some degree of alteration. At lower (western margin) slope of Champagne. In purse. Z=1607. [NW Eifuku - Champagne].	R793-RK-0021	SROF geo team (De Ronde)	
13:31:14 Apr/11/04	1603	40	21.4877	144.0416	Placing the hopefully altered rock into the purse.			R793-162
13:32:22 Apr/11/04	1597	40	21.4877	144.0416	Looking further for more altered rocks.			
13:34:04 Apr/11/04	1599	97	21.4877	144.0415	We are repositioning at Champagne to obtain a second rock. We will stay around the margin to stay clear of the smoke.			
13:36:41 Apr/11/04	1607	65	21.4877	144.0415	A blanket of a few cm of sulfur over the active hydrothermal zone.			R793-163
13:36:48 Apr/11/04	1607	63	21.4877	144.0415	Striking for second rock. Has to be fast.			
13:37:15 Apr/11/04	1607	46	21.4877	144.0415	Rock sample ~12 cm across. More circular; relatively fresh; mostly surficial alteration. In purse. Z=1607. [NW Eifuku - Champagne].	R793-RK-0022	SROF geo team (De Ronde)	
13:37:23 Apr/11/04	1607	33	21.4877	144.0415	Probably rather fresh but it was collected anyway.			R793-164
13:40:34 Apr/11/04	1608	26	21.4877	144.0415	Second rock sample going into the purse.			R793-165
13:42:04 Apr/11/04	1608	24	21.4876	144.0416	We are finished at Champagne for now and will move up to Cliff House.			
13:45:52 Apr/11/04	1579	81	21.4877	144.0416	Rising through the clouds to Cliff House.			R793-166
13:48:13 Apr/11/04	1573	91	21.4878	144.0417	We are at Cliff House. We will take some water samples. Scattered mussels (mostly small) on the face.			
13:50:22 Apr/11/04	1572	125	21.4878	144.0416	Mussels and venting at Cliff House.			R793-167
13:52:35 Apr/11/04	1574	153	21.4877	144.0417	We are getting in position to sample fluids. It is a very large crack; the contact between two lava flows. A few bubbles coming out.			
13:53:05 Apr/11/04	1574	150	21.4878	144.0417	HFS piston-23. Start=14:05 Stop=1417. Tmax=69.7 Tavg=69.0(sd=0.26) T2=48. Vol=~600ml Z=1574. [NW Eifuku - Cliff House].	R793-HFS-23-0023	Butterfield	
13:58:55 Apr/11/04	1574	182	21.4877	144.0418	We are seeing strong flows at the spot we may sample. T up to 69.9C. We have found the spot.			
14:04:40 Apr/11/04	1574	183	21.4877	144.0418	Fluid sampling site at Cliff House.			R793-168
14:11:15 Apr/11/04	1574	185	21.4877	144.0418	Firing GTB-3 (HIL GTB 7). Fired at 1414. Temperature at firing was 69C. T2=48. Z=1574. [NW Eifuku - Cliff House].	R793-GTB-3-0024	Lupton	

UTC	Z(m)	Hdg	Lat (N)	Long (E)	R793 Comments: NW Eifuku	Samples	PI	FrGrab
14:19:24 Apr/11/04	1574	183	21.4877	144.0418	HFS filtered piston-20. Start=1420 Stop=1428. Tmax=69.4 Tavg=68.8(sd=0.2) T2=48. Vol=800ml. Z=1574. Outflow from the sampler is coming out clear. Piston filled completely to the end of the bottle. [NW Eifuku - Cliff House].	R793-HFS-20-0025	Butterfield	
14:21:01 Apr/11/04	1574	185	21.4878	144.0417	Firing GTB-4 (HIL GTB 2). Fired at 1421. Something is wrong. It was already triggered when we fired it. There is an unknown sample in GTB-4. [NW Eifuku - Cliff House].	R793-GTB-4-0026	Lupton	
14:29:35 Apr/11/04	1574	185	21.4878	144.0417	HFS chemistry filter-15. Start=1429 Stop=1434. Tmax=69.5 Tavg=69.0(sd=0.2) T2=48. Vol=650ml. Z=1574. [NW Eifuku - Cliff House].	R793-HFS-15-0027	Butterfield	
14:34:44 Apr/11/04	1574	185	21.4878	144.0416	HFS RNA filter-10. Start=1435 Stop=1444. Tmax=69.4 Tavg=68.9(sd=0.2) T2=48. Vol=1143ml. Z=1574. [NW Eifuku - Cliff House].	R793-HFS-10-0028	Butterfield	
14:45:49 Apr/11/04	1574	184	21.4878	144.0418	HFS FISH filter-7. Start=1446 Stop=1448. Tmax=69.4 Tavg=69.0(sd=0.2) T2=48. Vol=310ml. Z=1574. [NW Eifuku - Cliff House].	R793-HFS-7-0029	Butterfield	
14:48:47 Apr/11/04	1574	185	21.4877	144.0417	HFS Sterivex DNA filter-13. Start=1449 Stop=1503. Tmax=69.6 Tavg=69.0(sd=0.2) T2=48. Vol=1753ml. Z=1574. [NW Eifuku - Cliff House].	R793-HFS-13-0030	Butterfield	
15:04:33 Apr/11/04	1574	185	21.4877	144.0417	Done fluid sampling at Cliff House. Going to get a rock sample here now.			
15:07:07 Apr/11/04	1574	185	21.4877	144.0417	Fluid sampler intake is back in the holster.			
15:08:28 Apr/11/04	1574	185	21.4877	144.0418	Grabbing a rock sample looking for altered material.		de Ronde	R793-169
15:09:15 Apr/11/04	1574	183	21.4878	144.0417	Tried to pick up a piece right where we were fluid sampling but the material is too soft. Looking around for a nice hydrothermally altered piece.			
15:13:26 Apr/11/04	1574	183	21.4877	144.0417	We have a sample that is probably a piece of massive sulfur.			
15:13:30 Apr/11/04	1574	185	21.4877	144.0417	Small piece of rock - which is most likely all sulfur.		de Ronde	R793-170
15:14:06 Apr/11/04	1574	185	21.4879	144.0417	There is a contact area below.			
15:14:20 Apr/11/04	1574	183	21.4879	144.0417	Rock - about 3-4cm across and likely massive sulfur. Into purse. Maybe not sulfur but a piece of hydrothermally altered rock with some sulfur coating it. Taken immediately (0.5meter) upslope from fluid sampling site. [NW Eifuku - Cliff House].	R793-RK-0031	SROF geo team (De Ronde)	
15:15:11 Apr/11/04	1574	182	21.4878	144.0417	Pacman opening purse.			R793-171
15:19:02 Apr/11/04	1574	183	21.4877	144.0417	Done sampling at this site. Going to record some highlights of this site as we pull away.			
15:21:25 Apr/11/04	1574	167	21.4878	144.0417	There is a crack a bit to the left of where we just fluid sampled that is spewing quite a bit of flocculent material.			
15:26:15 Apr/11/04	1573	104	21.4877	144.0417	Looking up close at some dark specs on a venting sulfur deposit. Trying to determine if they are animals.			
15:26:35 Apr/11/04	1573	99	21.4877	144.0417	Checking out the sulfur deposit in the bottom of the screen. Trying to figure out what the black dots are on the surface.			R793-172
15:27:32 Apr/11/04	1573	84	21.4877	144.0418	Snail and limpets? And little bitty chimneys.			R793-173
15:28:02 Apr/11/04	1573	84	21.4878	144.0417	This looks like a sulfur patch that is covered with snails and has a couple limpets and scale worms. It appears to have little sulfur chimneys on top.			
15:28:42 Apr/11/04	1573	85	21.4878	144.0417	Sulfur structure with tiny nozzles on the top.			R793-174
15:30:18 Apr/11/04	1573	85	21.4878	144.0417	Dancing shrimp among the sulfur chimneys.			R793-175
15:31:18 Apr/11/04	1573	86	21.4878	144.0417	Odd coloring but the lasers are there for scale.			R793-176
15:31:56 Apr/11/04	1573	84	21.4878	144.0418	We are going to try to grab some of this sulfur chimney mound with the pacman and put it in the purse.			
15:32:38 Apr/11/04	1573	84	21.4878	144.0415	Another picture of the sulfur forest.			R793-177
15:37:32 Apr/11/04	1573	128	21.4877	144.0418	Bottom of the sulfur structure.			R793-178
15:38:18 Apr/11/04	1573	129	21.4877	144.0417	We have repositioned around this sulfur mound with the small chimneys that appear to be where molten sulfur has bubbled up. It is covered in snails. Slope around is covered in bacterial mat. Chimneys look really fragile.			
15:38:31 Apr/11/04	1573	128	21.4877	144.0417	Sulfur finger with shimmering water all around.			R793-179
15:41:00 Apr/11/04	1573	107	21.4877	144.0417	Moving down slope a bit so we don't damage the spicules when we reach out with the pac-man.			
15:41:41 Apr/11/04	1573	110	21.4878	144.0416	Can see a little bit of shimmer coming out of one of the spicules. Fluid actually seems to be sinking rather than rising.			

UTC	Z(m)	Hdg	Lat (N)	Long (E)	R793 Comments: NW Eifuku	Samples	PI	FrGrab
15:43:11 Apr/11/04	1573	111	21.4877	144.0416	Current may actually be coming towards us so fluid is probably not sinking but it still looks unusual.			
15:44:26 Apr/11/04	1573	110	21.4877	144.0417	We may try to take a sample of this fluid since it looks like it is mixing quite differently from the typical warm fluids.			
15:45:47 Apr/11/04	1573	113	21.4877	144.0417	Looks like the flow is coming out more laminar than the typical turbulent flow.			
15:47:39 Apr/11/04	1573	110	21.4877	144.0416	Taking out the fluid sampler intake to measure the temperature.			
15:51:15 Apr/11/04	1573	108	21.4877	144.0417	Little chimneys are really tiny and we are having difficulty positioning the intake in the low flow. No temperature anomaly so far.			
15:55:29 Apr/11/04	1573	110	21.4877	144.0416	Still trying to position the fluid sampler intake. Still no temperature anomaly.			
15:55:32 Apr/11/04	1573	109	21.4877	144.0416	Striving to sample the sulfur saplings.			R793-180
15:57:27 Apr/11/04	1573	110	21.4877	144.0417	Small temperature anomaly. Getting 3.2 degrees. Ambient is about 1.9 degrees.			
15:57:35 Apr/11/04	1573	112	21.4877	144.0417	The actual sampling position.			R793-181
15:58:57 Apr/11/04	1573	111	21.4877	144.0417	HFS filtered bag-16. Start=1559 Stop=1602. Tmax=3.7 Tavg=3.3 T2=4.6???. Vol=500ml. Z=1573. Tbackground=2.0. There may be something wrong with the intake. T2 should not be higher than T1. [NW Eifuku - Sulfur Spicules].	R793-HFS-16-0032	Butterfield	
16:05:40 Apr/11/04	1572	124	21.4877	144.0416	Had to lift up because we were sitting on the HFS hose.			
16:06:31 Apr/11/04	1570	100	21.4877	144.0416	Stowing fluid sampler intake.			
16:09:42 Apr/11/04	1573	116	21.4877	144.0417	Back down and ready to take a pac-man of the snail covered sulfur spicules.			
16:10:53 Apr/11/04	1573	115	21.4877	144.0416	Pac-man sample of sulfur spicule material covered in snails. Into the purse. Z=1573. [NW Eifuku - Sulfur Spicules].	R793-Bio/Geo-0033	Tunncliffe/De Ronde	
16:17:22 Apr/11/04	1567	122	21.4877	144.0416	Going back to the cage to check the tether then it's off to Imagenex!! Whoo hoo!			
16:20:25 Apr/11/04	1525	336	21.4878	144.0417	Doing tether management. Tether is wrapped around the cage cable and twisted.			
16:22:31 Apr/11/04	1530	280	21.4878	144.0416	Kinked tether.			R793-182
16:27:53 Apr/11/04	1526	105	21.4878	144.0416	Still unwrapping the tether.			
16:37:39 Apr/11/04	1530	208	21.4881	144.0416	Had a problem with a twisted tether so spent some time untangling it. Now off to start the Imagenex survey.			
16:54:52 Apr/11/04	1632	195	21.4884	144.0400	Still transiting to the start of the first Imagenex line.			
16:56:07 Apr/11/04	1634	168	21.4885	144.0403	Imagenex is not getting data. May have lost telemetry.			
16:58:58 Apr/11/04	1636	198	21.4880	144.0399	Imagenex working again.			
16:59:15 Apr/11/04	1636	213	21.4880	144.0401	Plankton tow during Imagenex survey. Moving at 0.5 knot and 30 meters off the bottom. Open at 1659. Closed at 2027. Depth range 1538m-1710m. [NW Eifuku].	R793-net-P-0034	Metaxas	
16:59:54 Apr/11/04	1641	144	21.4880	144.0400	Starting Imagenex line 1 heading to the SE.			
17:02:22 Apr/11/04	1642	143	21.4879	144.0398	Plankton tow during Imagenex survey. Moving at 0.5 knot and 30 meters off the bottom. Open at 1659. Closed at 2027. Depth range 1538m-1710m. (Summit and NW venting area). [NW Eifuku - Sulfur Spicules].	R793-net-S-0035	Metaxas	
17:40:40 Apr/11/04	1632	64	21.4854	144.0421	End of line 1. Turning north.			
17:42:31 Apr/11/04	1608	325	21.4857	144.0425	Start of line 2 heading NW.			
18:02:33 Apr/11/04	1618	325	21.4882	144.0404	End of line 2. Turning north.			
18:05:52 Apr/11/04	1613	136	21.4885	144.0405	Starting line 3 heading SE.			
18:38:57 Apr/11/04	1582	139	21.4861	144.0427	End of line 3. Turning north.			
18:43:30 Apr/11/04	1568	320	21.4863	144.0430	Start of line 4 heading NW.			
19:08:23 Apr/11/04	1615	323	21.4889	144.0409	End of line 4. Turning north.			
19:11:42 Apr/11/04	1645	111	21.4891	144.0412	Starting line 5 heading SE.			
19:34:59 Apr/11/04	1571	134	21.4867	144.0435	End of line 5. Heading north.			
19:38:58 Apr/11/04	1604	338	21.4871	144.0438	Start of line 6 heading to the NW.			

UTC	Z(m)	Hdg	Lat (N)	Long (E)	R793 Comments: NW Eifuku	Samples	PI	FrGrab
20:03:53 Apr/11/04	1680	321	21.4894	144.0417	End of line 6. Heading north.			
20:06:59 Apr/11/04	1710	141	21.4897	144.0420	Starting line 7 heading to the SW.			
20:27:17 Apr/11/04	1614	142	21.4872	144.0442	End of line 7 and done with Imagenex survey.			
20:30:16 Apr/11/04	1598	307	21.4871	144.0442	Heading to Champagne to get the shrimp trap and a chimney sample.			
20:33:42 Apr/11/04	1577	279	21.4872	144.0435	Transiting back to Champagne Chimney site.			
20:48:59 Apr/11/04	1553	47	21.4875	144.0418	Turing archive video on.			
20:50:39 Apr/11/04	1577	69	21.4874	144.0417	Back on bottom nearly at Champagne site. We will recover the shrimp trap first.			
20:57:10 Apr/11/04	1617	13	21.4875	144.0414	We are back at Champagne vents and see the shrimp trap.			
20:57:14 Apr/11/04	1603	13	21.4875	144.0414	Shrimp Trap off in the distance.			R793-183
20:58:48 Apr/11/04	1605	45	21.4876	144.0413	Shrimp Trap and Core Tube ready for recovery.			R793-184
20:59:58 Apr/11/04	1606	58	21.4876	144.0413	Shrimp trap recovered. Lots of animals in it. Into the purse. [NW Eifuku - Champagne].	R793-bio-0036	Tunncliffe	
21:01:00 Apr/11/04	1606	63	21.4877	144.0415	Full house in the Shrimp Trap.			R793-185
21:04:21 Apr/11/04	1606	64	21.4876	144.0414	Shrimp Trap into the purse.			R793-186
21:16:11 Apr/11/04	1612	64	21.4876	144.0412	Picking up core tube to use later; but will try to suction crabs first.			
21:19:18 Apr/11/04	1604	122	21.4877	144.0414	Back on bottom (after closing purse) to retrieve the push-corer for the bubble samples.			R793-187
21:23:19 Apr/11/04	1605	70	21.4876	144.0413	The push corer has been retrieved.			R793-188
21:34:22 Apr/11/04	1607	69	21.4877	144.0413	NW corner of Champagne vent site to collect different type of crab with bigger claws than the one previously collected.			
21:44:02 Apr/11/04	1606	49	21.4876	144.0412	The crab that Verena would like to sample.			R793-189
21:44:13 Apr/11/04	1606	47	21.4877	144.0413	The crabs have been found. Several frame grabs were taken.			
21:44:38 Apr/11/04	1606	48	21.4877	144.0413	Shrimp and a crab in the background.			R793-190
21:46:26 Apr/11/04	1606	57	21.4877	144.0414	The elusive crab is under the rock.			R793-191
21:47:36 Apr/11/04	1606	58	21.4877	144.0414	Scale worm to the left. Crab in the center of the frame.			R793-192
21:49:42 Apr/11/04	1606	58	21.4877	144.0413	Just about to suction a crab into the flush-jar.			R793-193
21:49:53 Apr/11/04	1606	58	21.4877	144.0413	Suctioned one large-clawed crab into jar 8. Z=1606. [NW Eifuku - Champagne].	R793-SS-J8-0037	Tunncliffe	
21:53:16 Apr/11/04	1606	59	21.4877	144.0413	Looking for a site to collect bubbles and just found one. Highlights are on.			
21:54:11 Apr/11/04	1606	69	21.4878	144.0413	Preparing to sample bubbles.			R793-194
21:56:25 Apr/11/04	1606	79	21.4875	144.0412	Highlights turned off.			
22:04:19 Apr/11/04	1607	78	21.4877	144.0413	Purse management.			R793-195
22:04:37 Apr/11/04	1607	78	21.4876	144.0413	Attempting to secure the purse and preparing for bubble sampling.			
22:06:19 Apr/11/04	1607	76	21.4876	144.0413	We will describe and video the collection and evolution of the bubbles with change in pressure; but a sample will not be returned to the ship.			
22:07:43 Apr/11/04	1607	74	21.4877	144.0413	Highlights turned on. Liquid carbon dioxide in the water. Stream of bubbles entering the tube and accumulating at the top.			
22:11:00 Apr/11/04	1607	83	21.4876	144.0413	Bubbles continuing to enter the tube and several centimeters have accumulated at the top. Bubbles form an inverted tower rather than filling the entire core space.			
22:12:24 Apr/11/04	1607	85	21.4877	144.0413	Collecting bubbles. Bubbles visible in upper end of tube.			R793-196
22:14:06 Apr/11/04	1607	85	21.4877	144.0414	Now have 5+ centimeter bubble tower in the tube. Now smoke has moved into the sample site and it is difficult to see. The tower collapsed when the tube was moved to a vertical position.			
22:15:32 Apr/11/04	1607	83	21.4877	144.0414	Collection of bubbles near top of tube.			R793-197

UTC	Z(m)	Hdg	Lat (N)	Long (E)	R793 Comments: NW Eifuku	Samples	PI	FrGrab
22:17:10 Apr/11/04	1607	83	21.4878	144.0414	Highlights turned off. Continue to collect bubbles. Now only 2-3 cm of bubbles evenly distributed at top of tube.			
22:24:38 Apr/11/04	1607	85	21.4877	144.0413	Continuing to collect bubbles by gently disturbing the seafloor to allow bubbles to escape. Stopped collecting bubbles. Will now collect a chimney with pacman.			
22:28:12 Apr/11/04	1608	80	21.4876	144.0412	Looking for a chimney to grab with Pac-Man.			R793-198
22:28:52 Apr/11/04	1607	55	21.4876	144.0414	Chimneys in view and will try to collect one about 30-40 cm high. Lots of smoke and will need to wait until it clears.			
22:31:17 Apr/11/04	1606	308	21.4876	144.0413	Time code on highlight tape decks was about 5 min. slow and just updated the clocks.			
22:32:15 Apr/11/04	1607	32	21.4876	144.0414	Lots of venting coming out of the talus in front of and at the base of the chimneys. Bubbles and smoke are abundant.			
22:33:28 Apr/11/04	1607	47	21.4876	144.0414	Possible chimney to sample with the Pacman.		de Ronde	R793-199
22:34:09 Apr/11/04	1607	36	21.4876	144.0413	Highlights turned on. Chimney to be sampled is in sight and got frame grab and digital photos. Much of the chimney looks to be sulfur.			
22:35:03 Apr/11/04	1607	31	21.4876	144.0412	Close up view of chimney to be sampled.		de Ronde	R793-200
22:35:10 Apr/11/04	1607	29	21.4876	144.0412	Chimney seems to be largely made up of sulphur.		de Ronde	R793-201
22:37:07 Apr/11/04	1606	41	21.4876	144.0413	Lots of smoke and waiting for it to clear as we position ROPOS to sample with pacman. The smoke is smoky-gray with occasional yellow tinge.			
22:37:43 Apr/11/04	1607	40	21.4876	144.0413	About to sample the chimney with the Pac-man.		de Ronde	R793-202
22:40:35 Apr/11/04	1607	47	21.4876	144.0413	The chimney vent is several centimeters in diameter and appears to have a thin black stain on the inside surface. Highlights off.			
22:44:02 Apr/11/04	1607	47	21.4877	144.0414	The site will not clear enough to sample; so we will wait until it does.			
22:47:33 Apr/11/04	1607	46	21.4876	144.0413	Smoke cleared just briefly and went in with a pacman chomp. Appears to have chomped the top off as much more vigorous smoke is venting now. The top is gone from the chimney.			
22:49:14 Apr/11/04	1607	46	21.4876	144.0412	Top of the chimney is gone. Hopefully it has been sampled correctly. Collected top of a chimney using Pacman sampler. CHIMNEY WAS NOT THERE WHEN WE GOT TO SURFACE! NO SAMPLE.			R793-203
22:50:54 Apr/11/04	1606	38	21.4876	144.0413	Highlights are turned off.			
22:51:52 Apr/11/04	1600	68	21.4875	144.0413	Off bottom and watching bubbles in the tube.			
22:52:14 Apr/11/04	1598	81	21.4877	144.0414	Bubbles inside of core tube. They seem to be converting to the clathrate.			R793-204
22:52:44 Apr/11/04	1594	5	21.4877	144.0414	Bubbles in tube are not as distinct and may be converting to clathrate.			
22:56:25 Apr/11/04	1536	261	21.4876	144.0410	Cage in sight and coming up. Bubbles have formed clathrate.			
23:17:37 Apr/11/04	940	42	21.4874	144.0407	Z=961. We're watching the liquid CO2 - awaiting phase transition.			R793-205
23:22:00 Apr/11/04	822	31	21.4874	144.0408	Back lighting of carbon dioxide in tube at 807 m water depth.			R793-206
23:23:26 Apr/11/04	786	78	21.4876	144.0407	Highlights turned on at 775 m water depth.			
23:28:21 Apr/11/04	663	140	21.4877	144.0407	Bubbles of liquid CO2 present. Can't tell if we're seeing clathrate or the plastic being attacked by the liquid CO2. Little splotches on plastic lower down are where bubbles of liquid CO2 reacted with the plastic.			
23:28:41 Apr/11/04	655	141	21.4877	144.0408	Liquid CO2 is at 655 meters.			R793-207
23:31:01 Apr/11/04	598	151	21.4876	144.0407	Seeing little flecks of white material falling off the clump and down the tube.			
23:32:07 Apr/11/04	572	130	21.4875	144.0408	Flecks of white material are falling off the clump. Z=570.			
23:32:44 Apr/11/04	557	119	21.4875	144.0407	Some flecks of white material are falling off the glob and sinking.			R793-208
23:32:52 Apr/11/04	554	118	21.4875	144.0407	Something is starting to happen. More of the white flecks are falling off the clump.			
23:33:35 Apr/11/04	538	108	21.4875	144.0408	Now we're seeing some gas bubbles. Gas bubbles are starting to appear. A squat lobster just fell off the arm.			
23:33:37 Apr/11/04	537	106	21.4875	144.0408	Some gas bubble movement occurred at 536 meters.			R793-209
23:34:46 Apr/11/04	508	92	21.4874	144.0408	We can see an interface line appearing at the top of the chamber. Z=496.			

UTC	Z(m)	Hdg	Lat (N)	Long (E)	R793 Comments: NW Eifuku	Samples	PI	FrGrab
23:36:56 Apr/11/04	451	156	21.4876	144.0409	A phase line is visible			R793-210
23:37:50 Apr/11/04	427	168	21.4876	144.0409	Clathrate or liquid CO2 turning into gaseous CO2.			
23:38:41 Apr/11/04	407	167	21.4876	144.0409	There appears to be 2 lines between phases.			R793-211
23:38:43 Apr/11/04	406	169	21.4876	144.0409	2 lines of phase. Gaseous CO2; liquid CO2; Seawater at bottom.			
23:40:02 Apr/11/04	377	154	21.4876	144.0409	The lower phase line is descending.			R793-212
23:40:40 Apr/11/04	361	153	21.4876	144.0409	3 phase lines were observed.			R793-213
23:40:54 Apr/11/04	355	153	21.4876	144.0409	Gas on top; cloudy liquid layer; seawater on the bottom.			
23:41:14 Apr/11/04	347	152	21.4875	144.0409	Lots of gas coming out of the horizontal tube. The gas layer is moving down the tube. Middle layer is getting cloudier. The bubbles are coming out of the top (CO2 gas).			
23:41:18 Apr/11/04	345	154	21.4876	144.0409	Bubbles are coming out of the top of the core device.			R793-214
23:42:33 Apr/11/04	317	160	21.4876	144.0409	Liquid CO2 shouldn't be stable at this depth. Conversion to gaseous CO2 is almost complete now. Z=311. The thin layer is almost gone.			
23:42:36 Apr/11/04	316	161	21.4876	144.0409	Conversion to gaseous CO2 is almost complete.			R793-215
23:43:35 Apr/11/04	310	182	21.4876	144.0410	The wall of the core liner has been attacked by liquid CO2.			R793-216
23:43:49 Apr/11/04	310	182	21.4876	144.0410	Gas bubbles still leaking out of the top of the push core. There's also H2S; He; methane coming out. Looks like liquid CO2 layer gone now. Now just gas sitting on top of seawater at 290m.			
23:44:21 Apr/11/04	297	182	21.4876	144.0410	The liquid CO2 layer appears to be completely gone.			R793-217
23:45:59 Apr/11/04	262	201	21.4876	144.0410	The gas level is losing ground to the leaks in the lid.			R793-218
23:47:14 Apr/11/04	230	206	21.4876	144.0411	Clear interface between the water and gas bubbles now. Bubbles still escaping the top of the cylinder.			
23:47:40 Apr/11/04	220	216	21.4876	144.0411	Seawater is winning the race.			R793-219
23:49:23 Apr/11/04	182	223	21.4876	144.0410	Nearly all the headspace is depleted.			R793-220
23:49:52 Apr/11/04	170	218	21.4876	144.0411	Bubbles are gone now. That's it at 170m.			
23:50:15 Apr/11/04	161	215	21.4877	144.0411	The bubble flow from the lid has stopped.			R793-221
23:53:24 Apr/11/04	106	210	21.4875	144.0411	We're looking at GTB-4 right now. It looks fine.			
00:01:42 Apr/12/04	57	111	21.4874	144.0411	ROPOS is safe and sound in the cage. Heading to the surface.			
00:04:49 Apr/12/04	36	68	21.4874	144.0410	HFS sampler: Bubbles are leaking out of the sampler. They should be continuing to bubble out.			
00:05:01 Apr/12/04	36	79	21.4874	144.0410	HFS releasing bubbles near surface.			R793-222
00:05:06 Apr/12/04	35	81	21.4874	144.0410	HFS releasing bubbles near the surface.			R793-223
00:06:52 Apr/12/04	3	359	21.4874	144.0410	ROPOS at surface. Still blasting out bubbles on HFS.			
00:09:59 Apr/12/04	3	30	21.4874	144.0410	ROPOS on deck at 0009.			

8.13 R794 Dive Log: Kasuga-2

R794: Kasuga-2
wet time (UTC): 4/12 1042 - 4/13 0132. JD 103 - 104. 14.83 hrs.
bottom time (UTC): 4/12 1136 - 4/13 0038. 13.03 hrs. [16 samples]
R794 DSC information: There were 202 original DSCs taken and 182 final ones were kept starting with R794_DSC_041204_141300_01923.jpg and ending with R794_DSC_041304_002051_02124.jpg
Exploratory dive to Kasuga-2. Lots of searching for hydrothermal activity. Found a bit of diffuse flow. Cage took a tumble on the edge of the volcano. Caldera area: 2 rocks. Near summit: 1 suction (sediment and crust). Barnacle Boulders: 2 suction (fauna and sediments). Mat Ridge: 3 suction (tubeworms, sponges, bacterial mat). Cracked: 1 bio/geo (barnacles on rock), 5 HFS, 2 gas tights. Incredible abundance of flatfish (not sampled).

UTC	Z(m)	Hdg	Lat (N)	Long (E)	R794 Comments: Kasuga-2	Samples	PI	FrGrab
10:41:54 Apr/12/04	1	3	21.4874	144.0410	ROPOS in water.			
11:23:11 Apr/12/04	625	245	21.6064	143.6462	Large fish on the way down.			R794-001
11:36:31 Apr/12/04	681	273	21.6066	143.6462	We are on the bottom.			
11:36:39 Apr/12/04	682	275	21.6066	143.6462	On bottom; well developed ripple marks and yellowish sediment in troughs.			R794-002
11:37:15 Apr/12/04	681	273	21.6066	143.6461	Seeing some yellow material. Big chunks of material in the troughs. Not much visible life.			
11:39:47 Apr/12/04	679	276	21.6066	143.6460	Ripples are formed around these chunks of material. One rock has a bit of white staining. The rocks are quite angular.			
11:40:03 Apr/12/04	679	275	21.6066	143.6461	Could be an eel.			R794-003
11:40:40 Apr/12/04	678	275	21.6066	143.6460	A red fish on bottom.			R794-004
11:41:14 Apr/12/04	677	291	21.6066	143.6459	We are seeing a couple of redfish. We are starting to move. Scattered brittle stars and fish on sandy bottom. Little balls of yellow material collecting in the ripples.			
11:42:15 Apr/12/04	678	293	21.6066	143.6459	And yet another fish.			R794-005
11:43:51 Apr/12/04	677	290	21.6066	143.6459	Brittle stars in the sediment.			R794-006
11:45:35 Apr/12/04	677	294	21.6066	143.6458	Zooming in to take a good look at the rock. A lot of the yellow balls.			
11:45:42 Apr/12/04	676	293	21.6066	143.6459	Large boulders coated with yellow sediment. These must be out of place.			R794-007
11:46:46 Apr/12/04	675	290	21.6067	143.6458	Mostly volcanoclastic sand around these boulders.			R794-008
11:47:09 Apr/12/04	675	290	21.6067	143.6458	Obviously a high a current area with large scouring around the rocks and pronounced ripples on the sediment.			
11:49:30 Apr/12/04	668	289	21.6068	143.6456	Seeing some white specs on the bottom but we are not sure what they are. Taking a closer look. We think they may be floc.			
11:51:33 Apr/12/04	663	288	21.6068	143.6454	The ripples are no longer confused (interference ripples). The slope is getting a bit steeper.			
11:52:47 Apr/12/04	660	289	21.6068	143.6452	No evidence of pronounced bioturbation.			
11:53:18 Apr/12/04	658	287	21.6069	143.6452	Still seeing yellow-coated rocks with a spatter of white staining.			
11:55:33 Apr/12/04	648	347	21.6070	143.6449	We are seeing slightly finer sediment over a uniform area.			
11:56:59 Apr/12/04	645	323	21.6071	143.6448	Seeing a bit more white staining and an outcrop with some white material and yellow staining. Broken off boulders? Some white deposit around these rocks.			
11:57:47 Apr/12/04	644	329	21.6072	143.6448	We've come across our first outcrop.			R794-009
11:59:56 Apr/12/04	640	323	21.6072	143.6447	It is difficult to tell what type of rock this is. It appears to have some kind of banding rather than pillows.			R794-010
12:02:05 Apr/12/04	642	321	21.6071	143.6445	We are starting to see a lot more lava.			
12:03:15 Apr/12/04	634	324	21.6072	143.6445	We are looking for a small piece of rock to collect for identification.			
12:06:31 Apr/12/04	633	327	21.6073	143.6445	The ship went ahead of us and the cage is near bottom and ahead of us. We need to manage tether and everything else. The cage is lying on the bottom.			

UTC	Z(m)	Hdg	Lat (N)	Long (E)	R794 Comments: Kasuga-2	Samples	PI	FrGrab
12:08:53 Apr/12/04	626	324	21.6073	143.6444	Little scare here; cage bumped an outcrop and seemed to be stuck.			R794-011
12:11:18 Apr/12/04	611	285	21.6073	143.6444	The cage seemed to have been lying on its side on the bottom. It is back up at 20 meters above bottom. All seems to have been restored. We are waiting to see whether all functions are OK.			
12:15:56 Apr/12/04	590	140	21.6072	143.6445	We are checking the cage to make sure all functions are operating.			
12:17:04 Apr/12/04	588	195	21.6072	143.6445	Cage shot for checking possible damage.			R794-012
12:25:09 Apr/12/04	584	3	21.6075	143.6446	We will carry on with the dive.			
12:25:44 Apr/12/04	584	6	21.6075	143.6446	Checking gauges.			
12:32:05 Apr/12/04	625	52	21.6071	143.6445	We are heading back down to the bottom. Back in business.			
12:33:31 Apr/12/04	634	58	21.6072	143.6444	We are going to sit down and try to take a look. Some white staining. Material that seems like glass. We will try collecting a piece.			
12:34:11 Apr/12/04	635	32	21.6071	143.6444	Making an attempt to sample a rock while the blue fish roots us on.			R794-013
12:39:14 Apr/12/04	635	43	21.6071	143.6444	It appears that the 7-function is spazzing out a bit. Trying to collect a rock.			
12:41:22 Apr/12/04	634	116	21.6071	143.6444	Repositioning and trying again.			
12:42:30 Apr/12/04	634	313	21.6071	143.6444	A very interesting group of lavas. High potassium lavas unusual for the Marianas.			
12:44:24 Apr/12/04	636	307	21.6071	143.6444	Rugose structure on these lavas. They do not look particularly young. Eh=151.			
12:44:35 Apr/12/04	636	295	21.6072	143.6444	Continuing the search for a good place for rock sampling.			R794-014
12:46:59 Apr/12/04	636	293	21.6071	143.6444	Location of rock samples.			R794-015
12:47:45 Apr/12/04	635	332	21.6071	143.6445	Two samples picked up. Light color rounded outer margins and dark interior.			R794-016
13:09:56 Apr/12/04	633	319	21.6071	143.6446	The lining of the purse has come detached and sticking out of the purse. We are trying to stuff it back in to collect samples.			
13:10:39 Apr/12/04	633	319	21.6071	143.6446	We had collected two rocks for Stern but purse difficulties made us drop them.			
13:12:37 Apr/12/04	633	320	21.6070	143.6446	Purse has been fixed and we are now going to collect another rock.			
13:14:16 Apr/12/04	632	319	21.6071	143.6447	Trying to go back to the bottom.			
13:15:59 Apr/12/04	631	316	21.6070	143.6447	We can see the bottom. We are going to try to intersect the outcrop.			
13:17:49 Apr/12/04	638	321	21.6071	143.6446	Found some large pillows and a type of canyon.			R794-017
13:18:11 Apr/12/04	639	323	21.6071	143.6446	Very large structures; perhaps pillows. Trying to find a good spot to easily pick up another rock. Going up a steep wall.			
13:19:34 Apr/12/04	635	317	21.6072	143.6446	Long linear features; yellow and a bit of white staining. Eh is 160 and not changing.			
13:19:35 Apr/12/04	635	316	21.6072	143.6446	Exploring the flows.			R794-018
13:20:24 Apr/12/04	633	316	21.6072	143.6446	Sedimentary material on top of the outcrop.			
13:21:35 Apr/12/04	627	316	21.6073	143.6445	Seeing possibly volcanoclastic sand. The slope is still quite steep. The rocks look old. We are trying to collect another sample.			
13:23:50 Apr/12/04	625	321	21.6073	143.6444	Settling down to collect the rock sample.			
13:29:35 Apr/12/04	625	305	21.6073	143.6443	Angular rock; ~10 cm long; brown-orange and red on the outside. In the purse. Z=625. [Kasuga-2].	R794-RK-0001	SROF geo team (Stern)	
13:33:40 Apr/12/04	623	281	21.6073	143.6445	Sample placed in purse.			R794-019
13:36:25 Apr/12/04	629	274	21.6073	143.6445	Back to the bottom to continue our transect up the slope.			
13:36:58 Apr/12/04	631	304	21.6073	143.6445	Pillows and white patches but no signs of active venting.			R794-020
13:37:22 Apr/12/04	629	300	21.6073	143.6445	Some thicker white staining on a rock. Something here?			
13:39:25 Apr/12/04	629	303	21.6073	143.6444	Settling down to check it out. Bacterial strands.			

UTC	Z(m)	Hdg	Lat (N)	Long (E)	R794 Comments: Kasuga-2	Samples	PI	FrGrab
13:39:43 Apr/12/04	630	304	21.6073	143.6444	Bacterial strands and possibly limpets at this low level venting site.			R794-021
13:42:06 Apr/12/04	627	300	21.6074	143.6444	Some recent flows looking slightly darker. Eh is still 161.			
13:42:12 Apr/12/04	627	302	21.6074	143.6444	Possibly recent flows and perhaps exposed to some hydrothermal venting.			R794-022
13:43:50 Apr/12/04	621	303	21.6074	143.6442	Broken up rocks and talus. Some faint staining. Continuing upslope.			
13:47:35 Apr/12/04	610	303	21.6075	143.6440	Large pillow forms on top of slab-like forms with cracks running through them.			
13:49:07 Apr/12/04	603	304	21.6075	143.6439	These lavas look very fractured. Contorted surfaces - slabs. Rugose surfaces with ridges running through them. Streams of talus running downslope.			
13:50:04 Apr/12/04	602	302	21.6075	143.6438	Perhaps a more recent flow - blocky.			R794-023
13:50:47 Apr/12/04	599	303	21.6076	143.6437	Smaller pieces of lava and sediment in between the pieces. Nothing looks active.			
13:52:07 Apr/12/04	595	304	21.6076	143.6436	Pieces of older rock; sedimented; steep slope. Degrading lavas. Some black sand.			
13:53:01 Apr/12/04	593	305	21.6076	143.6435	Large ripple marks caused by current flowing over this ridge.			R794-024
13:55:21 Apr/12/04	583	311	21.6077	143.6433	Sand ripples on the slope running perpendicular to the slope.			
13:55:30 Apr/12/04	583	311	21.6077	143.6433	More ripple marks trending down slope.			R794-025
13:58:37 Apr/12/04	579	313	21.6079	143.6432	Continue to see blocky lava covered in places with sediment. Looks like 'old' lava. Here at 580 m thought might see first signs of venting given the plume data (max at 550 m).			
13:59:50 Apr/12/04	581	311	21.6079	143.6432	Mmmm. Tasty deep-sea shrimp.			R794-026
14:01:01 Apr/12/04	581	309	21.6079	143.6432	See red shrimp on rock with yellowish bacterial mat in background.			
14:03:49 Apr/12/04	581	310	21.6079	143.6432	Close up of lava that appears to have some yellowish staining on it. Has a very irregular surface. Surrounded by sand with a number of ripples on it.			
14:05:28 Apr/12/04	577	314	21.6079	143.6431	Lots of sediment on the slope NE-SW trend of sand waves. Lesser outcropping blocky lavas.			
14:06:09 Apr/12/04	575	315	21.6080	143.6431	Possibly blocky flow here. Remnants of pillow lavas?			
14:07:05 Apr/12/04	572	314	21.6080	143.6430	Lavas commonly have sediment on top of them. The lavas look older than some of the other volcanoes we have seen.			
14:08:06 Apr/12/04	571	318	21.6080	143.6429	Reddish fish.			R794-027
14:10:15 Apr/12/04	568	314	21.6082	143.6428	Massive blocky lava outcrop. Looks like a dike here? See cooling joints at right angles to the strike of the dike. Took couple of DSC photos of the dike cutting up through the lavas.			
14:10:32 Apr/12/04	567	310	21.6082	143.6428	Large dike (1.5 m wide) with perpendicular columnar joints.			R794-028
14:12:53 Apr/12/04	565	315	21.6083	143.6428	Dike about 1.5 m wide? Is massive and blocky. See some vesicles. Covered by some sediment.			
14:15:37 Apr/12/04	563	338	21.6083	143.6428	This dike becomes a distinct ridge as we move upwards (shallower) with the lavas either side fallen away.			
14:24:40 Apr/12/04	563	48	21.6083	143.6428	Collected a piece of rock from the dike that is tooth-shaped. Into the purse. Z=562.6 (NW part of the caldera). [Kasuga-2].	R794-RK-0002	SROF geo team (Stern)	
14:24:41 Apr/12/04	563	49	21.6083	143.6428	Triangular piece of weathered dike. Rock sample number 2.			R794-029
14:33:24 Apr/12/04	558	271	21.6083	143.6428	Eh is coming down here from 157 now to 141 at 550 m water depth which is the max anomaly seen during the plume mapping.			
14:39:19 Apr/12/04	564	322	21.6084	143.6427	Close up look at some biology (not sure what it was?) fixed on the dike. Decided to go back down and come up in different spot to get away from this steep slope and get back to Eh anomaly around Z=550.			
14:45:11 Apr/12/04	570	259	21.6085	143.6425	See some evidence for minor venting with small cavities lined by white (bacterial mats) in lava outcrops.			
14:45:32 Apr/12/04	570	255	21.6084	143.6425	White mat covered rock face.			R794-030
14:45:49 Apr/12/04	570	254	21.6084	143.6424	White mat covered rock face. No visible shimmering.			R794-031

UTC	Z(m)	Hdg	Lat (N)	Long (E)	R794 Comments: Kasuga-2	Samples	PI	FrGrab
14:47:18 Apr/12/04	570	227	21.6084	143.6424	See rippled sediments with occasional outcropping lava with some white bacterial mat coating.			
14:48:46 Apr/12/04	566	222	21.6084	143.6423	Moving NW upslope. Mostly sediments with some outcropping lavas.			
14:50:31 Apr/12/04	565	235	21.6083	143.6421	Moving NE and see lots of sand with minor outcrop. Some minor bottom fish.			
14:51:58 Apr/12/04	566	21	21.6085	143.6420	Eh moving at 565 m.			
14:55:41 Apr/12/04	566	23	21.6089	143.6420	Went W then turned NE to go back up the wall. See Eh moving as soon as we get shallower than 565 m.			
14:58:39 Apr/12/04	556	38	21.6091	143.6421	See blocky lavas and talus out of the sedimented basin. Some sponges. Eh going down.			
15:00:28 Apr/12/04	550	60	21.6090	143.6423	Massive talus here. See lowest Eh at 550 m water depth.			
15:02:05 Apr/12/04	558	71	21.6088	143.6424	Massive blocky lava talus. Not much sediment here.			
15:02:37 Apr/12/04	556	75	21.6088	143.6425	See another dike outcrop striking out of talus slope. Some sediment here too.			
15:04:32 Apr/12/04	546	55	21.6088	143.6426	Have a very steep massive outcrop of lava with some sponges on it and the occasional rat fish.			
15:08:58 Apr/12/04	549	102	21.6085	143.6427	Decided to turn around and go back to the SW and explore in that direction. Go back over the dike and across the sedimented basin and look further to the SW.			
15:11:41 Apr/12/04	576	220	21.6084	143.6426	Back on the sedimented flat floor at 576 m and will drive across and come back up on the other side.			
15:13:22 Apr/12/04	573	217	21.6084	143.6425	Lots of sediment down here with some outcrops of blocky lava.			
15:14:54 Apr/12/04	561	209	21.6082	143.6424	See lowest Eh reading thus far of 134 as we move to the SW.			
15:16:38 Apr/12/04	563	115	21.6082	143.6425	Moving along top of ridge that bounded the sedimented basin. Eh down to 130.			
15:19:01 Apr/12/04	562	74	21.6081	143.6427	Followed this ridge to the east for a while but Eh went up so went back to the west to continue looking then at around 565 m to the SW.			
15:22:03 Apr/12/04	562	287	21.6082	143.6424	Sedimented slope with some white staining and occasional small outcrop of lava sticking up. Going west.			
15:24:38 Apr/12/04	556	232	21.6080	143.6423	Lots of blocky lavas here with some white staining around although Eh meter went back up.			
15:27:37 Apr/12/04	558	225	21.6078	143.6424	See some degree of white staining with very blocky rough looking lavas.			
15:31:51 Apr/12/04	565	24	21.6078	143.6428	Found moving SW we moved out of the Eh anomaly so decided to move back to the NE where found lowest Eh anomaly and from there to move NW up towards the summit to see if can find shallower (400 m) plume.			
15:35:54 Apr/12/04	564	312	21.6081	143.6427	See blocky lavas outcropping from a sediment slope. Eh goes back down as we moved back to NE and then move to NW.			
15:38:56 Apr/12/04	573	303	21.6084	143.6425	Coming down from the rocky outcrop down into the sedimented basin.			
15:41:38 Apr/12/04	568	297	21.6085	143.6423	Moving upslope and lots of sediments with some outcropping lava that is really blocky. Lots of sand ripples here.			
15:44:56 Apr/12/04	569	295	21.6088	143.6420	Continuing in northwesterly direction.			
15:46:31 Apr/12/04	567	297	21.6088	143.6418	Still moving northwesterly over sandy bottom.			
15:47:52 Apr/12/04	563	297	21.6089	143.6417	Sporadic rocky outcrop 10-20cm in diameter.			
15:53:12 Apr/12/04	559	315	21.6089	143.6415	Moving ship 100m along line to northwest.			
15:53:41 Apr/12/04	559	314	21.6089	143.6414	Blue fish.			R794-032
15:55:12 Apr/12/04	552	271	21.6090	143.6414	Still moving over sedimented bottom with occasional outcrop.			
15:57:39 Apr/12/04	527	313	21.6091	143.6409	Slope steepening and substratum becoming more coarse. Moving ship another 100m along line toward summit.			
16:01:39 Apr/12/04	514	309	21.6093	143.6408	Ship now catching up. ROPOS resumes moving upslope. Over a mixture of fine sediment and coarse lava debris and occasional outcrops.			
16:02:02 Apr/12/04	512	312	21.6093	143.6407	Steeper slope with more weathered lava.			R794-033

UTC	Z(m)	Hdg	Lat (N)	Long (E)	R794 Comments: Kasuga-2	Samples	PI	FrGrab
16:09:53 Apr/12/04	497	307	21.6094	143.6404	Digital stills of fish while waiting for ship to catch up.			
16:11:03 Apr/12/04	488	303	21.6095	143.6403	ROPOS resumes track to the northwest.			
16:12:03 Apr/12/04	482	302	21.6095	143.6403	Mixture of dark and weathered yellow lava debris on sediment substratum.			
16:15:19 Apr/12/04	466	304	21.6096	143.6400	Crab picture.			R794-034
16:16:49 Apr/12/04	466	295	21.6096	143.6400	Close-up of crab.			R794-035
16:19:21 Apr/12/04	464	307	21.6097	143.6399	Gimme a kiss!			R794-036
16:19:25 Apr/12/04	465	308	21.6097	143.6399	Are you lookin' at me??			R794-037
16:20:28 Apr/12/04	464	287	21.6097	143.6399	Back on course again after ship catches up. Moving upslope - seeing some larger blocks of talus.			
16:22:36 Apr/12/04	450	303	21.6097	143.6397	More weathered debris. Slope steepening.			
16:24:12 Apr/12/04	439	305	21.6098	143.6395	Slope now dominated by larger pieces of talus on sediment background. Now a real talus slope.			
16:25:47 Apr/12/04	430	324	21.6098	143.6393	Occasional large boulders colonized by hydroids.			
16:26:50 Apr/12/04	423	305	21.6099	143.6392	More outcrops with hydroids. Signs of hydrothermal staining.			
16:27:39 Apr/12/04	414	307	21.6099	143.6391	Eh dropping to 152.			
16:29:18 Apr/12/04	403	320	21.6099	143.6389	Eh dropping more sharply. Down to 144.			
16:30:08 Apr/12/04	397	330	21.6099	143.6388	School of fish. Patches of staining. Eh down to 130.			
16:33:36 Apr/12/04	369	313	21.6103	143.6384	Eh rising again from low of 114.			
16:34:57 Apr/12/04	352	303	21.6104	143.6381	Ship stopped. ROPOS continues to run up hill to stretch out tether in attempt to solve reel-in/reel-out malfunction.			
16:38:40 Apr/12/04	342	295	21.6104	143.6381	Tether problem resolved. There was a nasty kink in the tether that was jamming in the sheave.			
16:41:39 Apr/12/04	360	94	21.6105	143.6383	Moving back downslope toward 380m level where strongest Eh anomaly was detected - and where previous dives have found venting. Our CTD work indicated hydrothermal a plume in that area.			
16:44:32 Apr/12/04	384	131	21.6106	143.6385	Eh down to 112.			
16:50:19 Apr/12/04	392	328	21.6100	143.6387	New strategy. A quick review of the McMurtry et al paper indicates a hydrothermal field at a summit at 402m depth - probably the saddle to the east of the summit. Will follow 400m contour to the north.			
16:57:56 Apr/12/04	401	282	21.6104	143.6389	Eh down to 107. A new low.			
16:59:34 Apr/12/04	402	358	21.6106	143.6389	Patches of white staining and microbial mat. Most abundant so far. Eh down to 104.			
16:59:46 Apr/12/04	402	10	21.6106	143.6389	White staining which may be some bacterial mat. The eH is 103.			R794-038
17:01:07 Apr/12/04	397	288	21.6107	143.6389	Running upslope along line of white staining.			
17:02:04 Apr/12/04	396	308	21.6107	143.6389	Resuming traverse northward along 400m contour.			
17:05:28 Apr/12/04	397	300	21.6109	143.6389	Eh is holding steady around 97.			
17:06:47 Apr/12/04	400	335	21.6109	143.6389	Putting a nav target here of 'Eh 98'.			
17:08:14 Apr/12/04	399	320	21.6111	143.6390	Oh look more sediment! Eh is down to 96 here though.			
17:08:53 Apr/12/04	399	298	21.6111	143.6390	Thin ash crust as we go down the slope of the caldera.			
17:10:22 Apr/12/04	399	321	21.6112	143.6391	Bits of white staining on the sediment and between the rocks.			
17:11:56 Apr/12/04	399	279	21.6114	143.6392	Crusty fish haven.			R794-039
17:14:35 Apr/12/04	400	356	21.6115	143.6392	More hydrothermal staining showing through the sediment. Continuing along the 400m contour.			
17:16:00 Apr/12/04	401	274	21.6117	143.6393	Stopping for a bit to wait for the ship. Looking at the white material on the sediment.			
17:16:57 Apr/12/04	401	263	21.6117	143.6393	It appears to be bacterial mat with a non-vent shrimp feeding in the area.			

UTC	Z(m)	Hdg	Lat (N)	Long (E)	R794 Comments: Kasuga-2	Samples	PI	FrGrab
17:17:00 Apr/12/04	401	263	21.6117	143.6393	White bacterial mat with shrimp feeding nearby (in lower right corner).			R794-040
17:18:06 Apr/12/04	401	262	21.6117	143.6394	This is more likely some sort of alteration rather than mat.			
17:18:32 Apr/12/04	400	304	21.6117	143.6394	Continuing along the 400m contour to the north.			
17:19:29 Apr/12/04	400	339	21.6118	143.6394	Passing over mostly sediment covered areas with little or no outcrop.			
17:21:10 Apr/12/04	397	355	21.6120	143.6395	Eh is gradually creeping back up. We are over 100 again.			
17:22:51 Apr/12/04	399	13	21.6122	143.6396	Well-weathered outcrop with a large spider crab on top and some white staining.			
17:23:51 Apr/12/04	399	291	21.6122	143.6397	Outcrop with a "different biological action" on it.			R794-041
17:26:07 Apr/12/04	398	318	21.6122	143.6398	Back to a more sandy sediment area with lots of ripples.			
17:29:32 Apr/12/04	399	11	21.6123	143.6400	Quite a bit more white staining here with more jumbled outcrop.			
17:31:16 Apr/12/04	400	343	21.6123	143.6403	Heavily sedimented area with lots of ripple marks.			
17:32:32 Apr/12/04	400	320	21.6124	143.6403	Going up over the saddle. The bottom flattens out here more.			
17:33:55 Apr/12/04	400	158	21.6125	143.6404	Fish.			R794-042
17:38:34 Apr/12/04	401	32	21.6127	143.6404	Have now reached the saddle on the NE side of rim in this NW part of the caldera. See widespread white staining on top of the sediments. Thought to be mineral rather than bacterial.			
17:43:38 Apr/12/04	404	2	21.6129	143.6406	Monotonous sands with ripples and white staining on the upper part of the ripple.			
17:48:25 Apr/12/04	405	283	21.6133	143.6409	Went to the center of the saddle and now moving back westwards to continue the survey around the 'summit' of the volcano here at the 400 m contour.			
17:50:29 Apr/12/04	402	281	21.6134	143.6406	Sea anemone.			R794-043
17:55:02 Apr/12/04	392	248	21.6134	143.6395	Decided to take a SW heading to go up to the summit of the volcano and view the summit and then go back southwards and see if can find ~400m venting on that side of the volcano summit.			
17:55:56 Apr/12/04	389	229	21.6133	143.6395	See mixed bottom of weathered outcrop and rippled white stained sediments.			
18:01:13 Apr/12/04	370	229	21.6128	143.6389	See some more yellowish material in the sediments that looks like sulfur. McMurtry et al. (1993) describe nontronite and elemental S from Kasuga 2 and mention probably CO2 and SO2 venting fluids.			
18:01:17 Apr/12/04	371	232	21.6128	143.6389	Yellow staining.			R794-044
18:04:21 Apr/12/04	359	229	21.6126	143.6386	Eh moving back down again towards 96 as we move up towards the summit moving westwards.			
18:04:59 Apr/12/04	356	255	21.6125	143.6385	See few cm thick crust as we go up slope. White staining still prevalent and crust is yellowish in color. No real rock outcrop.			
18:11:10 Apr/12/04	347	238	21.6124	143.6382	Attempted to sample a piece of this yellowish 'crust' we see going up the slope of the volcano. Is this mostly sulfur? Could this be an ancient equivalent of what we saw at NW Eifuku?			
18:12:08 Apr/12/04	347	239	21.6124	143.6381	Poking the yellow substrate.			R794-045
18:14:58 Apr/12/04	344	239	21.6124	143.6381	Robotic arm had problems controlling its grip so could not sample.			
18:17:10 Apr/12/04	346	210	21.6124	143.6381	Sampled with suction sampler (into jar 8) some of the yellow colored crust material seen on the slope of the summit. Looks like mostly dark sediment with some of the yellow crust included. Z=345. [Kasuga 2 - Near Summit].	R794-SS-J8-0003	SROF geo team (de Ronde)	
18:22:40 Apr/12/04	346	211	21.6124	143.6381	Suction sample scene.			R794-046
18:25:21 Apr/12/04	323	253	21.6121	143.6378	More extensive outcrop here at 320 m. Does not look like lava - more ash type units?			
18:28:23 Apr/12/04	286	92	21.6121	143.6376	Strange jellyfish?			R794-047
18:37:42 Apr/12/04	319	236	21.6120	143.6376	Tether management.			
18:39:54 Apr/12/04	312	234	21.6119	143.6374	Back on survey and see sandy gravelly sediment with weathered outcrop of a Fe-oxide crust. Some animals in sediment. Almost at the summit.			

UTC	Z(m)	Hdg	Lat (N)	Long (E)	R794 Comments: Kasuga-2	Samples	PI	FrGrab
18:41:28 Apr/12/04	295	239	21.6117	143.6371	Higher density of hydroids as we approach the summit.			
18:41:36 Apr/12/04	294	235	21.6117	143.6371	High density of hydroids here.			R794-048
18:42:15 Apr/12/04	292	241	21.6117	143.6371	Summit is at 293 m. See crust with hydroids on it.			
18:43:17 Apr/12/04	293	220	21.6116	143.6371	Fish with chin feelers.			R794-049
18:47:27 Apr/12/04	295	181	21.6113	143.6371	The summit! Little hermit crabs are here to greet us.			R794-050
18:47:39 Apr/12/04	295	178	21.6113	143.6371	Going back down in S to SSW direction to south side of the summit. Still see sediment-covered slopes with crust material on top in places.			
18:51:48 Apr/12/04	299	201	21.6107	143.6370	See some rock outcrop that has sponges growing on it. Bottom mostly covered by sediment. See what appears to be an octopus.			
18:53:32 Apr/12/04	302	192	21.6106	143.6370	An octopus tucked back in a rock crevice.			R794-051
19:03:04 Apr/12/04	307	280	21.6104	143.6369	Collapsed pits here with some sulfide staining.			
19:04:50 Apr/12/04	303	219	21.6103	143.6367	Yellow colored 'pit' with some hydroids in the foreground			R794-052
19:05:36 Apr/12/04	302	205	21.6103	143.6367	Abrupt change from sand to slightly yellowish outcrop.			
19:06:38 Apr/12/04	297	252	21.6102	143.6366	Much more weathered outcrop here. Some patches of white here and there.			
19:07:36 Apr/12/04	293	233	21.6102	143.6364	Large fish.			R794-053
19:08:17 Apr/12/04	294	235	21.6101	143.6363	Very little sediment here. We seem to be on another little peak here.			
19:10:04 Apr/12/04	287	253	21.6102	143.6362	Trying to follow around the summit at 200 meters.			
19:12:07 Apr/12/04	303	73	21.6100	143.6362	We are dropping down a steep rock face with columnar joining.			
19:13:37 Apr/12/04	314	157	21.6100	143.6360	Vertical face of a lava flow.			R794-054
19:16:39 Apr/12/04	303	108	21.6097	143.6360	Heading back up and over this cliff to get better lined up with the cage.			
19:17:35 Apr/12/04	291	62	21.6097	143.6360	Fish festival.			R794-055
19:19:55 Apr/12/04	295	320	21.6098	143.6362	Bottom is in sight again. Start climbing down the southern face of the summit to the 400 meter contour then follow it around.			
19:24:41 Apr/12/04	322	68	21.6098	143.6366	Oooh! A shark!			
19:24:50 Apr/12/04	324	113	21.6098	143.6366	Shark attack!			R794-056
19:28:12 Apr/12/04	331	4	21.6096	143.6367	The Cliffs of Doom and the Sands of Boredom- from the mouth of Kim Juniper.			
19:29:10 Apr/12/04	334	353	21.6096	143.6367	Backing down the south face with fine-grained sand on the right and talus on the left.			
19:30:36 Apr/12/04	340	346	21.6094	143.6367	Going to start doing switchbacks down the southern face.			
19:31:21 Apr/12/04	339	330	21.6094	143.6366	Eh is starting to drop rather quickly. It is down to about 115 now.			
19:33:42 Apr/12/04	338	339	21.6094	143.6364	Heading down about 10 meters then we will head east.			
19:34:51 Apr/12/04	350	308	21.6093	143.6365	Rocks here are covered with bacterial mat and the Eh is nearing 100.			
19:34:55 Apr/12/04	350	347	21.6093	143.6365	Mat covered rocks.			R794-057
19:37:40 Apr/12/04	348	14	21.6092	143.6365	Putting a nav marker here called 'Hairy Mat'.			
19:38:18 Apr/12/04	349	21	21.6092	143.6366	We have left the area of mat and the Eh is going back up again.			
19:41:57 Apr/12/04	352	42	21.6091	143.6367	Going down to 355 meters then heading west. Eh is still dropping. Down to 86 now.			
19:43:21 Apr/12/04	357	336	21.6091	143.6366	White mat covered rocks in the slope here.			
19:43:38 Apr/12/04	357	343	21.6091	143.6365	White mat on the rocks.			R794-058
19:44:45 Apr/12/04	359	31	21.6092	143.6364	Mat-covered rocks.			R794-059
19:45:09 Apr/12/04	357	352	21.6092	143.6364	Nav marker called hairy rocks. Lots of bacteria on talus. Then an outcrop nearby. Eh is down to 79 mV.			

UTC	Z(m)	Hdg	Lat (N)	Long (E)	R794 Comments: Kasuga-2	Samples	PI	FrGrab
19:49:11 Apr/12/04	364	41	21.6090	143.6365	Cobble talus with yellow-brown old bacterial mat and white active bacterial mat on the talus and on black to gray sand that is not rippled.			
19:51:58 Apr/12/04	367	284	21.6089	143.6364	A large outcrop of breccia (?) is coated with patchy but thick bacterial mat and thin gray mat. Nav marker called whale rock.			
19:54:26 Apr/12/04	378	15	21.6088	143.6364	A white crab with large claws on pebble and cobble talus at base of Whale Rock. The first occurrence of these crabs. Mat covers the slope.			
19:55:10 Apr/12/04	377	335	21.6088	143.6364	A crab.			R794-060
19:57:11 Apr/12/04	380	49	21.6088	143.6363	Traversing to the W getting deeper with lots of crabs on talus which gives way to gray sand with mats and dark gray sand without mats. Photo of crabs. Nav marker crab slope.			
19:59:11 Apr/12/04	384	54	21.6088	143.6363	Crab close-up.			R794-061
20:01:03 Apr/12/04	384	55	21.6088	143.6363	Flounder.			R794-062
20:01:09 Apr/12/04	384	54	21.6087	143.6363	Many flat fish resting in the sand and one was photographed. Patches of bacteria mat forming tiny chimney-like structure with perhaps a bit of shimmering water.			
20:02:40 Apr/12/04	384	54	21.6087	143.6364	Barnacles.			R794-063
20:03:02 Apr/12/04	384	56	21.6087	143.6363	Abundant barnacles on rock talus. Frame grab taken. Also lots of crabs and flat fish; 385 m. Steep slope.			
20:03:29 Apr/12/04	384	55	21.6088	143.6363	Barnacle close-up.			R794-064
20:06:18 Apr/12/04	385	77	21.6086	143.6362	Moving ship 50 m parallel to our course. Talus and sand covered with bacterial mat and lots of flat fish.			
20:07:26 Apr/12/04	393	56	21.6086	143.6363	Numerous crabs plus a flatfish and barnacle covered rocks.			R794-065
20:08:28 Apr/12/04	393	55	21.6086	143.6362	Three crabs defending a barnacle covered rock.			R794-066
20:08:39 Apr/12/04	393	55	21.6086	143.6362	A white crab just attached a tiny flat fish but missed. The flat fish was sitting on top of a barnacle-covered rock.			
20:10:12 Apr/12/04	393	38	21.6086	143.6362	The bacterial mat is getting thicker. See a clear area of shimmering water around a group of rock talus with extensive cover of mat and white crabs. Nav marker called "Barnacle Boulders".			
20:13:44 Apr/12/04	393	37	21.6086	143.6362	Dense collection of crabs visible as we continue downslope.			R794-067
20:14:54 Apr/12/04	391	30	21.6086	143.6362	At 390 m the rock talus is covered with barnacles. Some areas of extensive mat and many flat fish.			
20:17:18 Apr/12/04	398	129	21.6086	143.6360	Many flatfish and crabs.			R794-068
20:17:36 Apr/12/04	397	143	21.6087	143.6360	The flat fish sit mostly on the darker sand rather than the white bacterial covered sand. Their color is the same as the dark sand.			
20:19:41 Apr/12/04	397	94	21.6087	143.6361	In a small bowl with lots of thick mat on cobble talus. Lots of white crabs; flat fish and barnacles. Steep sand and talus slope.			
20:22:47 Apr/12/04	397	52	21.6088	143.6361	A veritable pile of crabs on sandy slope.			R794-069
20:23:50 Apr/12/04	402	93	21.6088	143.6360	Less mat and fewer barnacles but lots of white crabs. The talus slope gives way to a sandy slope covered with mat. This gives way to a flat gravel surface at 409 m.			
20:25:21 Apr/12/04	407	220	21.6088	143.6359	Four conger eels on sandy slope. Small dark patches on bottom are juvenile flatfish.			R794-070
20:27:45 Apr/12/04	409	247	21.6089	143.6358	Nav marker called Flat Bottom. Now will move back up slope along an adjacent tract.			
20:29:33 Apr/12/04	408	214	21.6088	143.6358	Conger eel and crabs as we ascend sandy slope.			R794-071
20:29:42 Apr/12/04	407	214	21.6088	143.6358	Long Conger eel; abundant tiny flat fish; and white crabs. Moving up slope. There may be diffuse flow along much of this slope.			
20:30:30 Apr/12/04	404	216	21.6088	143.6358	Dense cover of crabs. More than 20 visible in this view.			R794-072
20:31:31 Apr/12/04	406	239	21.6087	143.6357	Moving SW with mat on sediment and lots of Conger eel.			
20:31:37 Apr/12/04	406	241	21.6087	143.6356	Mat visible on sediment. No shimmering.			R794-073

UTC	Z(m)	Hdg	Lat (N)	Long (E)	R794 Comments: Kasuga-2	Samples	PI	FrGrab
20:32:28 Apr/12/04	407	162	21.6086	143.6356	Nav marker called SW Eels.			
20:34:58 Apr/12/04	404	184	21.6085	143.6357	Moving the ship 50 m along track. Bacterial mat and barnacle covered outcrops and talus on sediment.			
20:35:37 Apr/12/04	406	114	21.6085	143.6357	Approaching a series of barnacle covered outcrops.			R794-074
20:38:06 Apr/12/04	404	113	21.6084	143.6357	We are now moving south and looking SE into the slope. Cobble and boulder talus and some outcrops. Lots of floc in the water at about 400 m water depth.			
20:39:59 Apr/12/04	411	116	21.6083	143.6356	Small dome shaped sponges on rocky slope.			R794-075
20:40:14 Apr/12/04	413	97	21.6082	143.6356	Cobble talus slope with eels and flat fish and mat with patches of talus and sand slope.			
20:41:25 Apr/12/04	413	213	21.6082	143.6356	Turning to look S and see red crab and flat fish. Photos of crab. Cobble talus slope with little mat cover.			
20:42:25 Apr/12/04	414	113	21.6082	143.6355	Two red crabs. Different species from the others we've seen on this dive.			R794-076
20:44:12 Apr/12/04	409	93	21.6082	143.6356	Area of white mats with sponges; white crabs; and barnacles on talus. May be diffuse flow around margin of boulder and along slope in general.			
20:46:16 Apr/12/04	403	105	21.6082	143.6356	Large outcrop of breccia with patches of yellow mat. Going around outcrop to the north.			
20:48:34 Apr/12/04	397	136	21.6082	143.6357	Moving up talus and sand slope with less biota. Boundary of white mat and area of yellow and yellow-gray mat area. Very sharp edge that follows a ridge crest; photos. The yellow slope has Fe oxide crusts.			
20:49:15 Apr/12/04	392	75	21.6081	143.6358	Distinct edge between sand/gravel and an area of diffuse venting.			R794-077
20:51:52 Apr/12/04	391	92	21.6081	143.6358	Following ridge with extensive white mat waving in the current on one side and yellow mat on the other. Some mingling of mats at the margin.			
20:52:52 Apr/12/04	390	35	21.6080	143.6358	Shaggy mat covering top of slope.			R794-078
20:54:52 Apr/12/04	391	42	21.6082	143.6359	Dense cover of juvenile flatfish on yellow stained gravelly bottom.			R794-079
20:55:24 Apr/12/04	391	16	21.6083	143.6359	Large area of patches of yellow and white mat; then into area of white mat and patches of rippled sand. Abundant white crabs. Pebble fields alternate with sand areas.			
20:55:59 Apr/12/04	391	348	21.6084	143.6359	Out of focus shot but gives a good idea of the high density of crabs.			R794-080
20:57:41 Apr/12/04	395	55	21.6085	143.6359	Heading for barnacle boulders. Slope with extensive thick white mat and talus with barnacles on sand. This area of flat fish; barnacles crabs; and mat with few shrimp.			
21:00:15 Apr/12/04	387	94	21.6085	143.6362	Sponges in diffuse flow area.			R794-081
21:00:16 Apr/12/04	387	96	21.6085	143.6362	Large boulders and then outcrop of breccia highly fractured with sponges and mats. White crabs are also abundant. This is just S of Barnacle Boulders. Minor shimmering water in places.			
21:01:32 Apr/12/04	388	89	21.6084	143.6362	Barnacles feeding south of Barnacle Rocks.			R794-082
21:03:46 Apr/12/04	388	103	21.6085	143.6362	Shimmering water coming out along a fracture with white mat outlining the fracture as well. Fracture is in breccia outcrop.			
21:03:56 Apr/12/04	388	88	21.6084	143.6362	Diffuse flow coming through a crack.			R794-083
21:04:02 Apr/12/04	388	92	21.6085	143.6362	Shimmering flow.			R794-084
21:05:09 Apr/12/04	389	70	21.6084	143.6362	Nav marker called Cracked Vent. More extensive diffuse flow venting in breccia outcrop. Most shimmering water exiting along fractures.			
21:05:43 Apr/12/04	389	69	21.6084	143.6362	Diffuse flow through a crack south of Barnacle Rocks.			R794-085
21:07:15 Apr/12/04	389	69	21.6084	143.6362	Close-up of crack south of Barnacle Rocks.			R794-086
21:07:25 Apr/12/04	389	70	21.6084	143.6362	More extensive diffuse flow in breccia outcrop. Nav marker Cracked Vent. Most shimmering water exiting along fractures.			
21:07:28 Apr/12/04	389	71	21.6084	143.6362	Crab falling through the crack.			R794-087
21:10:43 Apr/12/04	388	26	21.6084	143.6362	Less venting on the other side of Cracked Vent rock outcrop.			

UTC	Z(m)	Hdg	Lat (N)	Long (E)	R794 Comments: Kasuga-2	Samples	PI	FrGrab
21:10:58 Apr/12/04	385	25	21.6084	143.6362	Sponges at Barnacle Rocks.			R794-088
21:11:30 Apr/12/04	379	24	21.6085	143.6362	Heading west of north and see a steep sandy slope.			
21:12:52 Apr/12/04	390	60	21.6086	143.6361	Barnacle Rocks 2.			R794-089
21:12:54 Apr/12/04	391	73	21.6086	143.6361	Barnacle Rocks 1.			R794-090
21:13:23 Apr/12/04	391	81	21.6086	143.6361	Boulder and cobble talus slope with white mat along base of some talus blocks.			
21:18:16 Apr/12/04	392	88	21.6086	143.6361	Staying at same place with extensive white crabs and mat around base of rocks. Sand and cobble/boulder slope and lots of barnacles. Crabs are eating mat off rocks.			
21:18:18 Apr/12/04	392	88	21.6086	143.6361	Dense crab swarm on gravelly bottom with smalls rocks.			R794-091
21:18:59 Apr/12/04	392	91	21.6086	143.6361	Another shot showing dense crab swarm.			R794-092
21:22:09 Apr/12/04	393	86	21.6087	143.6361	Crab on right is harvesting bacteria off of rocks.			R794-093
21:23:19 Apr/12/04	393	85	21.6086	143.6361	Crabs among barnacle-covered boulders.			R794-094
21:23:55 Apr/12/04	393	87	21.6087	143.6361	We are going to collect a suction sample of the sediment.			
21:24:15 Apr/12/04	393	84	21.6087	143.6361	Preparing to sample sediments near Barnacle Boulders.			R794-095
21:25:39 Apr/12/04	393	107	21.6086	143.6361	Similar fauna to East Diamante. Austinograea yunohaha; barnacles; red shrimp.			
21:26:46 Apr/12/04	393	109	21.6086	143.6361	Eh is down around 11 right now. The lowest we've seen in awhile.			
21:27:19 Apr/12/04	393	109	21.6086	143.6361	Suction sampling sediments.			R794-096
21:27:53 Apr/12/04	393	108	21.6086	143.6361	Suction of fauna into jar 1 (1mm mesh). Eh=-75. Collecting whatever is in the sediment. Looking for polychaetes. Keith got a shrimp and a fish!! Z=393. [Kasuga-2 - Barnacle Boulders].	R794-SS-J1-0004	Tunncliffe	
21:31:22 Apr/12/04	393	140	21.6086	143.6361	We see lots of crabs here. Some diffuse flow. Verena wants a flat fish.			
21:33:33 Apr/12/04	393	158	21.6086	143.6361	Looks a lot like Barnacle Beach on E Diamante - but not as many barnacles here.			
21:36:22 Apr/12/04	392	144	21.6086	143.6361	Another crab swarm amongst small barnacle-covered boulders.			R794-097
21:36:58 Apr/12/04	393	144	21.6086	143.6361	Juvenile flatfish amongst the crabs.			R794-098
21:37:17 Apr/12/04	393	145	21.6086	143.6361	We're creeping up on a little flat fish here. Keith thinks he can slurp it. Verena doubts it.			
21:39:49 Apr/12/04	393	138	21.6086	143.6361	Strike one on us. Missed the fish. Keith's going to try again. They're on to us. A couple DSC's.			
21:40:27 Apr/12/04	393	131	21.6086	143.6361	Attempting to suction sample a small flatfish. We got it in SS jar 1. (recorded in sample 4)			R794-099
21:45:05 Apr/12/04	393	106	21.6086	143.6361	Kim wants to suction a small crab. Then we'll have all the fauna seen here. This place is covered with flat fish. DSC of fish.			
21:47:07 Apr/12/04	393	95	21.6086	143.6361	Trying to suck a small crab into jar 2.			
21:47:35 Apr/12/04	393	96	21.6086	143.6361	Suctioning sediment; crab; Provana snails into jar 2. Z=393. Collected in area of gravel without much bacterial mat cover. An area of extensive flat fish habitat. [Kasuga-2 - Barnacle Boulders].	R794-SS-J2-0005	Tunncliffe / Juniper	
21:49:50 Apr/12/04	393	94	21.6086	143.6361	Close-up of flatfish and Provana (?) snails.			R794-100
21:49:52 Apr/12/04	393	96	21.6086	143.6361	The little gold things on the sediment are provana (a type of snail).			
21:52:42 Apr/12/04	393	96	21.6086	143.6361	At least 7 flatfish in this frame. Preparing to collect snails.			R794-101
21:59:09 Apr/12/04	393	120	21.6086	143.6361	Nine or ten flatfish in this shot.			R794-102
22:01:04 Apr/12/04	393	121	21.6086	143.6361	Incredibly high densities of flatfish on gravelly bottom.			R794-103
22:02:26 Apr/12/04	393	119	21.6086	143.6361	The whole bottom appears to be wriggling with both juvenile and adult flatfish.			R794-104
22:05:05 Apr/12/04	390	76	21.6086	143.6361	Moving from area of bare cobble talus where biota were collected to adjacent area with continuous white mat that is very thick on boulder talus in sand. Boulder and cobble talus in sand. Abundant white crabs.			

UTC	Z(m)	Hdg	Lat (N)	Long (E)	R794 Comments: Kasuga-2	Samples	PI	FrGrab
22:08:50 Apr/12/04	391	74	21.6086	143.6361	Trying to collect a barnacle-covered small cobble using suction and place in purse. Now trying with claw. We will keep in the claw for a while and try to put in purse later.			
22:12:54 Apr/12/04	391	79	21.6085	143.6361	Moving to Hairy Mat marker area to sample mat.			
22:15:37 Apr/12/04	381	4	21.6087	143.6363	Pebbles and cobbles on sediment-covered slope. Lots of flat fish and white mat are present.			
22:17:23 Apr/12/04	372	22	21.6089	143.6364	Abrupt transition from sand to mat. Lots of juvenile flatfish on sand side.			R794-105
22:17:41 Apr/12/04	370	17	21.6089	143.6364	Some areas of yellow sediment alternating with white mat sediment. Area of rippled sand with yellow sediment and mats. Eh is -70 mV.			
22:18:39 Apr/12/04	366	29	21.6090	143.6364	Mat covered boulders on otherwise barren slope.			R794-106
22:27:14 Apr/12/04	348	205	21.6092	143.6366	We are going to move to Mat Ridge by moving the ship and moving ROPOS through the water column.			
22:34:16 Apr/12/04	385	214	21.6085	143.6363	We are at mat ridge with fractured outcrops with sponges on the rocks. Will try to suction tubeworms off the rocks. The worms are living between sponges on the rock surface.			
22:35:37 Apr/12/04	386	187	21.6085	143.6363	What appear to be tubeworms on cliff.			R794-107
22:36:53 Apr/12/04	387	249	21.6085	143.6363	Another close-up of tubeworms surrounded by sponges.			R794-108
22:37:01 Apr/12/04	387	249	21.6085	143.6362	Close-up of tubeworms.			R794-109
22:37:30 Apr/12/04	387	230	21.6085	143.6363	Highlights are on.			
22:38:47 Apr/12/04	387	222	21.6085	143.6363	And yet another close-up of tubeworms surrounded by sponges.			R794-110
22:38:55 Apr/12/04	387	223	21.6085	143.6363	Lamellibrachia tubeworms will be sampled by suctioning.			
22:39:48 Apr/12/04	387	222	21.6085	143.6363	This one also shows laser sights with tubeworms for scale.			R794-111
22:40:19 Apr/12/04	387	223	21.6085	143.6363	Dense cover of sponges surrounding worms.			R794-112
22:50:40 Apr/12/04	387	219	21.6085	143.6363	Trying to suction Lamellibrachia tubeworms but is stuck in tube. Now will try to suction sponge.			
22:52:07 Apr/12/04	387	219	21.6085	143.6363	Suction of Lamellibrachia tubeworms; sponges; and rocks into jar 3. The worms are living between sponges on the rock surface. Z=387. [Kasuga-2 - Mat Ridge].	R794-SS-J3-0006	Tunncliffe	
22:56:20 Apr/12/04	387	221	21.6085	143.6363	Tubeworms and sponges			R794-113
22:56:45 Apr/12/04	387	222	21.6085	143.6362	Barnacles on a rock (sample was logged late - collected at 2208; Z=390). Carried in the claw and not secured. [Kasuga-2 - Cracked Vent].	R794-bio/geo-0007	Tunncliffe	
23:00:33 Apr/12/04	387	220	21.6085	143.6362	One cluster of Lamellibrachia tube worms numbers.			
23:04:57 Apr/12/04	385	178	21.6084	143.6363	Cracked Vent.			R794-114
23:05:38 Apr/12/04	384	72	21.6084	143.6363	Sponge rock at Cracked Vent.			R794-115
23:05:43 Apr/12/04	385	62	21.6084	143.6362	Crack on Cracked Vent.			R794-116
23:05:46 Apr/12/04	385	77	21.6084	143.6362	Cracked Vent close up.			R794-117
23:08:04 Apr/12/04	384	249	21.6084	143.6363	Sponges near top of rock outcrop.			R794-118
23:11:35 Apr/12/04	391	15	21.6084	143.6362	Shimmering water coming from crevice at "Crack Vent."			R794-119
23:11:40 Apr/12/04	391	19	21.6084	143.6362	Symphurus is the genus of flatfish seen throughout this dive.			
23:13:31 Apr/12/04	388	46	21.6084	143.6363	Barnacles and crabs atop outcrop above shimmering water outflow.			R794-120
23:14:30 Apr/12/04	387	163	21.6084	143.6363	Continuing to look for best shimmering water site at Cracked Vent site in order to do water sampling.			
23:23:59 Apr/12/04	385	109	21.6084	143.6362	Getting ready to do water sampling. Eh is now -84 mV.			
23:27:49 Apr/12/04	386	240	21.6084	143.6363	Searching for shimmering water at Crack Vent.			R794-121
23:29:56 Apr/12/04	387	265	21.6084	143.6363	HFS unfiltered bag-8. Start 2335 Stop 2339. Tmax=24.3 Tavg=21.4 T2=19. Vol=572ml. Background T1=13.5. Z=388. [Kasuga-2 - Cracked Vent].	R794-HFS-8-0008	Butterfield	

UTC	Z(m)	Hdg	Lat (N)	Long (E)	R794 Comments: Kasuga-2	Samples	PI	FrGrab
23:37:29 Apr/12/04	387	252	21.6084	143.6363	Checking temperature in venting fluid at Cracked Vent.			R794-122
23:40:01 Apr/12/04	387	252	21.6085	143.6363	HFS unfiltered bag-9. Start 2339 Stop 2343. Tmax=26.9 Tavg=22.0 T2=19.0. Vol=660ml. Intake probe pulled out of the flow at the end of sampling. Z=387. [Kasuga-2 - Cracked Vent].	R794-HFS-9-0009	Butterfield	
23:40:50 Apr/12/04	387	254	21.6084	143.6362	Firing gas tight bottle #1 (HIL GTB 9). Fired at 2341. T-firing=24. Z=387. [Kasuga-2 - Cracked Vent].	R794-GTB-1-0010	Lupton	
23:41:44 Apr/12/04	387	254	21.6084	143.6363	Firing gas tight bottle #2 (HIL GTB 12). Fired at 2342. T-firing=24.5. Z=387. [Kasuga-2 - Cracked Vent].	R794-GTB-2-0011	Lupton	
23:46:16 Apr/12/04	387	248	21.6085	143.6363	Repositioning sample intake. Arm is locked in place.			
23:46:44 Apr/12/04	387	248	21.6084	143.6363	HFS piston-5. Start 2346 Stop 2351. Tmax=26.5 Tavg=24.8 T2=22.0. Vol=~500ml. Z=387. [Kasuga-2 - Cracked Vent].	R794-HFS-5-0012	Butterfield	
23:47:40 Apr/12/04	387	248	21.6084	143.6363	Water sampling at Cracked Vent.			R794-123
23:52:21 Apr/12/04	387	246	21.6084	143.6363	HFS filtered bag-11. Start 2352 Stop 2357. Tmax=26.4 Tavg=24.5 T2=22.0. Vol=760ml. Temperature is holding stable during sampling. Z=387. [Kasuga-2 - Cracked Vent].	R794-HFS-11-0013	Butterfield	
23:57:34 Apr/12/04	387	247	21.6084	143.6363	HFS Sterivex filter-13. Start 2357 Stop 0006. Tmax=27.0 Tavg=25.3 T2=22.0. Vol=1312ml. Z=387. [Kasuga-2 - Cracked Vent].	R794-HFS-13-0014	Butterfield	
23:57:55 Apr/12/04	387	247	21.6084	143.6363	Barnacles filtering in shimmering water on rock outcrop near Cracked Vent water sampling site.			R794-124
00:03:06 Apr/13/04	387	247	21.6084	143.6363	Detail of feeding barnacles.			R794-125
00:07:11 Apr/13/04	386	250	21.6084	143.6363	Done fluid sampling at Cracked Vent. Stowing the fluid sampler intake and heading to suction some bacterial mat at Mat Ridge.			
00:10:58 Apr/13/04	390	226	21.6083	143.6363	Heading 227 to Mat Ridge. Lots of white staining on the rocks and scouring from the currents.			
00:12:03 Apr/13/04	393	217	21.6081	143.6362	Transiting to "Mat Ridge". All the small oblong shapes on the sand are juvenile flatfish.			R794-126
00:13:01 Apr/13/04	394	280	21.6081	143.6361	Passing over sediment with lots of flat fish.			
00:13:34 Apr/13/04	392	280	21.6081	143.6359	Arriving on Mat Ridge.			R794-127
00:13:51 Apr/13/04	391	243	21.6081	143.6360	View along the crest of Mat Ridge.			R794-128
00:15:56 Apr/13/04	390	300	21.6080	143.6359	We are at Mat Ridge. Ready to sample some bacterial mat.			
00:16:21 Apr/13/04	391	286	21.6080	143.6359	Suctioning fluffy bacterial mat into jar #4. Start 0017. Trying to suction the mat off the top without getting the orange crust below. Z=391. [Kasuga-2 - Mat Ridge].	R794-SS-J4-0015	Moyer	
00:18:03 Apr/13/04	391	284	21.6080	143.6359	This is a view of the bacterial vista before ravaging.			R794-129
00:22:21 Apr/13/04	391	299	21.6080	143.6359	This is an example of a location that has been deflocced.			R794-130
00:35:54 Apr/13/04	391	303	21.6080	143.6359	Still suction sampling. We have repositioned a few times to get enough mat. We keep having to stop and drop extra sediment back out of the hose as well.			
00:37:38 Apr/13/04	391	301	21.6080	143.6359	Got some extra mat in Jar #5. It was going to be just for flushing but there was quite a bit of mat in the hose still. Calling it a sample. Z=390. [Kasuga-2 - Mat Ridge].	R794-SS-J5-0016	Moyer	
00:38:34 Apr/13/04	391	294	21.6080	143.6359	Dive objectives have been completed. We are headed to the surface.			
01:02:13 Apr/13/04	110	324	21.6083	143.6363	ROPOS is back in the cage.			
01:10:23 Apr/13/04	110	324	21.6081	143.6365	The vehicle is in the cage - but can't be clamped in due to loss of telemetry. The tether is holding it in.			
01:26:48 Apr/13/04	110	324	21.6067	143.6370	ROPOS is at the surface.			
01:32:34 Apr/13/04	110	324	21.6067	143.6370	ROPOS is on the deck after a skillful; scary recovery.			

8.14 R795 Dive Log: Daikoku

R795: Daikoku
wet time (UTC): 4/13 1259 - 4/13 1832. JD 104. 5.55 hrs.
bottom time (UTC): 4/13 1330 - 4/13 1750. 4.33 hrs. [7 samples]
R795 DSC information: There were 242 original DSC taken and 219 final ones were kept stating with R795_DSC_041304_140320_02125.jpg and ending with R795_DSC_041304_175122_02361.jpg
Exploratory dive at Daikoku. Found some diffuse venting, tubeworms and other biota. Samples: Bottomless Pit: 1 HFS. Fish Spa: 5 suction (bottom sediments under and around flatfish), 1 bio/geo (rock and anemones). Incredible abundance of flatfish (not sampled).

UTC	Z(m)	Hdg	Lat (N)	Long (E)	R795 Comments: Daikoku	Samples	PI	FrGrab
12:59:16 Apr/13/04	1	8	21.6067	143.6370	ROPOS in the water.			
13:29:54 Apr/13/04	382	356	21.3249	144.1920	Eh started dropping at 165 m. We are now in the plume.			
13:30:40 Apr/13/04	394	73	21.3249	144.1920	We see the bottom. Sandy bottom covered with flatfish.			
13:31:57 Apr/13/04	395	123	21.3249	144.1919	We have dropped the HFS wand and trying to pick it up. Eh is -8.			
13:34:45 Apr/13/04	396	121	21.3249	144.1919	Seafloor at Daikoku is covered by lots of flat fish.			R795-001
13:35:59 Apr/13/04	391	119	21.3249	144.1919	Checking gauges.			
13:36:44 Apr/13/04	391	114	21.3249	144.1918	Background temperature is 14.0 at 390 m.			
13:38:50 Apr/13/04	391	64	21.3248	144.1919	We are in an area of fine sediment; similar flatfish (Symforus) as at Kasuga-2.			
13:39:27 Apr/13/04	392	62	21.3249	144.1920	We are seeing an outcrop with clumps of tubeworms and some diffuse flow. Very dense community with tubeworms and anemones.			
13:40:19 Apr/13/04	394	67	21.3250	144.1920	See what looks like tubeworms with some diffuse venting at base of first outcrop.			R795-002
13:41:48 Apr/13/04	396	77	21.3250	144.1920	Fish hiding among tubeworms.			R795-003
13:43:35 Apr/13/04	396	95	21.3250	144.1920	Have tubeworms with their obturaculum sticking out!			R795-004
13:46:06 Apr/13/04	396	74	21.3250	144.1920	Moving on from Cactus Flower.			
13:47:10 Apr/13/04	392	91	21.3250	144.1921	Eh is -13. Continuing to see rocks with tubeworm clumps.			
13:48:04 Apr/13/04	392	156	21.3250	144.1921	It is very steep to the east of our travel. Eh is now -46.			
13:50:27 Apr/13/04	396	299	21.3251	144.1921	Eh is back up to -37. And then back up to -23.			
13:52:03 Apr/13/04	401	111	21.3252	144.1921	Another rocky outcrop covered in fallout from the plume.			R795-005
13:52:06 Apr/13/04	401	110	21.3252	144.1921	We see a big dike cropping out.			
13:54:08 Apr/13/04	389	127	21.3251	144.1922	We headed southeast to track the lower Eh. It is decreasing again.			
13:56:50 Apr/13/04	394	66	21.3251	144.1922	We cannot see much except for a white slope covered with flatfish. More tubeworms on the rocks. And many shrimp swimming around.			
13:57:02 Apr/13/04	394	146	21.3251	144.1922	Loads of sediment on the slope here. It could be sulphur snow from the plume.			R795-006
13:58:23 Apr/13/04	392	154	21.3250	144.1922	Attempt to frame grab these small shrimp swimming around in front of the camera.			R795-007
13:59:27 Apr/13/04	392	152	21.3250	144.1922	More tube worms on a rocky area.			R795-008
14:00:37 Apr/13/04	392	155	21.3250	144.1922	We are going to try to get deeper below the white slopes to look for activity. We will head 50 m deeper.			
14:04:20 Apr/13/04	395	135	21.3254	144.1917	Going back down towards the NW of previous spot to see if we can spot the deepest part of the hydrothermal venting.			
14:06:46 Apr/13/04	418	142	21.3253	144.1916	Ash covered slope. See starfish. Lava is layered. Sediment is stained. Eh is higher than near the summit. Looks like patches of sulfur in places.			
14:10:33 Apr/13/04	416	208	21.3253	144.1917	Lava is sedimented here and appears to be 'older'. See sulfur patches amongst the sediment. Small boulders outcropping with small tubeworms attached locally.			

UTC	Z(m)	Hdg	Lat (N)	Long (E)	R795 Comments: Daikoku	Samples	PI	FrGrab
14:11:55 Apr/13/04	418	115	21.3253	144.1918	Clumps of tubeworms on the slope as we move up to the NE.			R795-009
14:13:42 Apr/13/04	414	142	21.3252	144.1918	See lots of sulfur all over the slopes here. It appears that sulfur is the matrix for much of the slope.			
14:14:23 Apr/13/04	409	166	21.3252	144.1918	Generally see outcrops (several square meters) sticking up from sedimented slopes with both covered in patches of sulfur. Tubeworms are associated with most of the outcrops. Some diffuse venting seen around the outcrops.			
14:16:40 Apr/13/04	400	108	21.3251	144.1918	Fairly massive lava outcrop with blocky lavas. Surrounded by sediments (ash) with patches of white that probably is sulfur? Many flatfish seen here.			
14:18:04 Apr/13/04	403	121	21.3250	144.1918	Largest flatfish is perhaps 10 cm in length? Many smaller ones.			
14:18:16 Apr/13/04	402	181	21.3250	144.1919	Slope covered in flat fish and white mat covered rocks.			R795-010
14:19:26 Apr/13/04	401	56	21.3250	144.1919	Mixed sediment covered slope with lots of flat fish and rocky outcrop on the left.			R795-011
14:20:16 Apr/13/04	401	42	21.3250	144.1919	See lots of colonies of tubeworms. See them especially at the base of the outcrop. May stop here and attempt to take photos and also some water samples. See loads of sulfur about.			
14:20:55 Apr/13/04	399	54	21.3251	144.1919	Mat covered rocks and clumps of tubeworms in the distance.			R795-012
14:23:11 Apr/13/04	403	66	21.3251	144.1919	Tangles of tubeworms but no visible shimmering.			R795-013
14:23:46 Apr/13/04	402	51	21.3251	144.1919	Lots of diffuse venting here although not great flow. See sediment and/or sulfur particulates sitting on top of the tubeworms.			
14:24:03 Apr/13/04	402	44	21.3251	144.1919	Close up of tubeworm bush.			R795-014
14:26:37 Apr/13/04	399	115	21.3250	144.1919	Continuing upslope and see outcrops of several meters that have signs of tubeworms associated with them but largely sediments here with patches of sulfur poking through.			
14:29:15 Apr/13/04	397	165	21.3250	144.1921	Area of venting on the slope with anemone covered rocks and some bacterial mat.			R795-015
14:31:23 Apr/13/04	397	171	21.3250	144.1921	Facing upslope to the south there are mounds of tubeworms.			R795-016
14:32:04 Apr/13/04	396	153	21.3250	144.1921	Re-positioning the sub to get some diffuse water samples and suction samples for biology.			
14:33:03 Apr/13/04	396	116	21.3250	144.1920	Seeing extensive clumps of tubeworms. Epifaunal anemones growing on the tubeworms and covering the rocks. Evidence of bioturbation on the sand.			
14:34:35 Apr/13/04	396	124	21.3250	144.1920	We are continuing upslope. See the flatfish over the sands.			
14:37:32 Apr/13/04	389	133	21.3249	144.1921	Dominated by sediment with flat fish all around. Eh continues to fall as we rise up the slope.			
14:39:49 Apr/13/04	386	104	21.3249	144.1922	More water coming right out the slope.			R795-017
14:39:52 Apr/13/04	386	91	21.3249	144.1922	Lots of diffuse venting coming out of the sediments here. Whole slope is hydrothermally altered. Lots of flatfish and sulfur.			
14:41:39 Apr/13/04	382	142	21.3248	144.1922	See extensive shimmering of diffuse fluids on the sedimented slope especially where have these white patches of alteration.			
14:44:11 Apr/13/04	380	142	21.3247	144.1922	Hermit crabs and mat covered rocks.			R795-018
14:45:26 Apr/13/04	380	163	21.3247	144.1922	Mat covered or sulfur covered sediments.			R795-019
14:46:10 Apr/13/04	378	126	21.3247	144.1922	Swarms of flatfish over the diffuse venting area especially where there is sulfur around.			
14:46:17 Apr/13/04	378	126	21.3247	144.1922	It's a flat fish feeding frenzy!			R795-020
14:47:33 Apr/13/04	378	131	21.3246	144.1922	Extremely high density of these flat fish.			R795-021
14:48:04 Apr/13/04	378	135	21.3246	144.1922	Will try and video all the flatfish here at "Fish Swarm" locality.			
14:50:25 Apr/13/04	378	142	21.3247	144.1923	Incredible examples of flatfish in a swarm amongst these strange globule shaped things? Are they balls of sulfur?			
14:54:59 Apr/13/04	345	285	21.3249	144.1921	Tether management.			
14:58:55 Apr/13/04	393	152	21.3248	144.1918	Back on bottom after going through a plume. Now on bottom definitely below the plume.			

UTC	Z(m)	Hdg	Lat (N)	Long (E)	R795 Comments: Daikoku	Samples	PI	FrGrab
15:00:01 Apr/13/04	390	234	21.3248	144.1919	Eh down to -70. Lots of sediment.			
15:01:41 Apr/13/04	390	146	21.3247	144.1919	See a big slump scar in the sediments. There is sulfur on the fracture face. See a dark colored fish - elongate fish inside the fissure.			
15:02:22 Apr/13/04	390	149	21.3247	144.1919	Large crack with a huge dark fish peeking out.			R795-022
15:03:20 Apr/13/04	390	148	21.3247	144.1919	Large fish or is it an eel?			R795-023
15:03:37 Apr/13/04	390	148	21.3247	144.1919	Huge cracks in the seafloor.			R795-024
15:04:24 Apr/13/04	388	157	21.3247	144.1919	Fracture appears to be oriented N-S and possibly down to the west?			
15:05:40 Apr/13/04	382	187	21.3246	144.1918	Looks like slabs of sulfur cemented ash about 10 cm thick.			
15:05:48 Apr/13/04	383	181	21.3246	144.1918	Sulfur cemented ash about 10cm thick.			R795-025
15:06:50 Apr/13/04	380	163	21.3246	144.1919	Looks like the large slabs of crust break up in various places and are cracked.			
15:08:40 Apr/13/04	376	93	21.3245	144.1919	Move back to NE along about 375 m water depth.			
15:08:52 Apr/13/04	376	109	21.3245	144.1919	More of these cemented ash plates on the slope.			R795-026
15:09:05 Apr/13/04	375	136	21.3245	144.1920	Another interesting cemented ash feature.			R795-027
15:09:47 Apr/13/04	374	118	21.3245	144.1920	See very nice examples of indurated ash as slabs on slopes of volcano.			
15:12:02 Apr/13/04	376	164	21.3245	144.1921	See lots of anemones covering hydrothermally altered rocks. Rocks outcrop with adjacent white-colored sediments all around.			
15:14:25 Apr/13/04	377	94	21.3246	144.1922	See plume coming straight at us as we move E. See sulfur as matrix to sediment on slope.			
15:18:13 Apr/13/04	376	126	21.3246	144.1925	Mostly see sediment in this shallow or upper part of the slope. Some outcrop which is blocky lava and covered with anemones.			
15:23:18 Apr/13/04	377	267	21.3245	144.1927	Descended into the small crater above the saddle to the east.			
15:23:57 Apr/13/04	378	267	21.3244	144.1927	See massive lavas here quite blocky and jumbled. Looks like flows locally. Very murky water. Bedded ash perhaps?			
15:27:06 Apr/13/04	399	280	21.3244	144.1927	Going down a very steep wall that defines a crater or crevasse at the 'saddle' of this volcano.			
15:31:31 Apr/13/04	409	237	21.3244	144.1928	This crater is about 10-20 m wide at the SW end and perhaps 30 m wide at the other end (NE). Bottom is 420 m.			
15:37:30 Apr/13/04	434	191	21.3245	144.1928	Very deep probable volcanic vent here. Keeps going down.			
15:43:25 Apr/13/04	444	196	21.3245	144.1928	Continue to go down this incredibly steep hole/vent.			
15:44:33 Apr/13/04	448	194	21.3245	144.1928	448 m with altimeter on ROPOS still reading 60 m to go! Started about 375 m so at least 135 m deep!!			
15:49:41 Apr/13/04	420	139	21.3245	144.1929	About 60 m across and appears mostly circular although possibly more elliptical near the top.			
15:51:49 Apr/13/04	404	148	21.3247	144.1929	HSF unfiltered bag-9. Start=15:51 Stop=15:56. T1=14.7 T2=14.6. Vol=730ml. Background water sample. Z=400 to 375m (which is pretty much entirely contained within the bottomless pit. Z=148. [Daikoku - Bottomless Pit].	R795-HSF-9-0001	Butterfield	
15:57:52 Apr/13/04	373	172	21.3242	144.1928	Up out of the pit now and have the sediment-covered slopes again. Heading south and resuming the track line up to the summit.			
15:59:02 Apr/13/04	367	191	21.3240	144.1928	At point 'B' and now will traverse a little west of south. Moving upslope. Eh was down at -80 inside the volcanic vent and now is up to -10.			
16:00:58 Apr/13/04	362	177	21.3238	144.1929	See lots of boulders of lava as we traverse up the slope. See bubbles coming out of the ground here.			
16:02:40 Apr/13/04	353	213	21.3236	144.1928	Big boulders of volcanoclastic material? Lots of white bacterial mat(?) and sulfur coated rocks.			
16:03:38 Apr/13/04	349	200	21.3235	144.1927	See lots of talus here and milky plume here.			
16:05:20 Apr/13/04	343	248	21.3234	144.1927	Heading up slope to the south and seeing some more white staining.			R795-028
16:05:38 Apr/13/04	344	297	21.3235	144.1927	Very steep rocky slope with lots of evidence for alteration on what is a very steep cliff. Called "bluff". See shimmering water from some places.			

UTC	Z(m)	Hdg	Lat (N)	Long (E)	R795 Comments: Daikoku	Samples	PI	FrGrab
16:08:51 Apr/13/04	320	197	21.3234	144.1927	See really milky plume near summit of this volcano. See sulfur staining on the rocks.			
16:09:06 Apr/13/04	320	196	21.3234	144.1927	Coming up through a milky plume. There is some discoloration in the cracks of the rocks.			R795-029
16:10:39 Apr/13/04	318	178	21.3234	144.1927	Knife-edge ridge forms the top of this volcano (summit).			
16:11:43 Apr/13/04	313	167	21.3233	144.1927	Milky white fluid seems to be wafting out of several large cracks in the rock.			R795-030
16:12:15 Apr/13/04	311	146	21.3233	144.1927	This is the summit. More white fluid wafting out of this hole.			R795-031
16:12:22 Apr/13/04	310	146	21.3233	144.1927	Summit is here at about 310 m. Lots of plumes here at the summit. Looks like sulfur-rich plumes wafting around the summit.			
16:13:54 Apr/13/04	308	155	21.3233	144.1927	View of the smoky summit.			R795-032
16:16:49 Apr/13/04	314	263	21.3233	144.1928	More views of the summit facing SW. White staining on the rocks and lots of fish.			R795-033
16:17:59 Apr/13/04	313	194	21.3233	144.1928	Summit looks like accumulation of numerous lava bombs?			
16:20:19 Apr/13/04	339	185	21.3235	144.1927	Incredibly steep slope composed of lavas and volcanoclastics. Lots of smoke wafting around here.			
16:22:38 Apr/13/04	344	254	21.3234	144.1927	More white stained outcrop.			R795-034
16:29:44 Apr/13/04	344	306	21.3234	144.1927	Apparently we are getting ready to do some fluid sampling here.			
16:30:02 Apr/13/04	345	303	21.3234	144.1927	Positioning to sample water at bluff.		Butterfield	R795-035
16:30:40 Apr/13/04	344	269	21.3234	144.1927	We don't have a proper grip on the fluid sampler probe. Try to get a better grip but not fluid sampling here.			
16:33:00 Apr/13/04	342	200	21.3234	144.1927	Going to go back to point A where we saw more diffuse vents and tubeworms and do fluid sampling there.			
16:35:23 Apr/13/04	336	72	21.3236	144.1928	Heading back to the landing site. Transiting there through the water off the bottom. Highlights off.			
16:53:48 Apr/13/04	303	162	21.3251	144.1919	Ship in position. Heading back down to the bottom. Back at site where the dive began.			
17:01:06 Apr/13/04	388	115	21.3250	144.1919	Coming down through a thick plume at about 17 meters off the bottom.			
17:01:43 Apr/13/04	392	117	21.3250	144.1919	Eh is dropping down quickly as we descend.			
17:03:15 Apr/13/04	397	101	21.3251	144.1920	Bottom is in sight. Looking for a good place to take both fluid and biology samples.			
17:05:46 Apr/13/04	398	152	21.3250	144.1920	Possible sampling site near initial landing.			R795-036
17:06:20 Apr/13/04	398	155	21.3250	144.1920	Looking around some tubeworm bushes but there doesn't seem to be any visible venting.			
17:09:08 Apr/13/04	396	146	21.3249	144.1920	Looking around for another tubeworm bush.			
17:12:06 Apr/13/04	397	132	21.3250	144.1920	Not really seeing any venting associated with the tubeworm bushes. Look around a little more then go to Fish Spa.			
17:14:00 Apr/13/04	390	149	21.3249	144.1921	Going to Fish Spa. Passing over some sediment with ripple marks.			
17:16:16 Apr/13/04	377	232	21.3246	144.1922	We are at Fish Spa. Looking for a thick patch of flat fish where we can suction up some of the sediment below.			
17:18:22 Apr/13/04	378	142	21.3246	144.1922	Using the fluid sampler to check the temperature here.			
17:19:43 Apr/13/04	378	141	21.3246	144.1922	Bottom of fish.			R795-037
17:20:20 Apr/13/04	378	139	21.3246	144.1922	The arm is not working properly so we are skipping temperature measurements for now.			
17:21:05 Apr/13/04	378	141	21.3246	144.1922	On to some suction sampling of sediment.			
17:25:11 Apr/13/04	378	133	21.3246	144.1922	Suction sampling may not be possible either. There is some connection between the malfunctioning arm and the suction sampler. Trying to correct the problem.			
17:29:42 Apr/13/04	378	146	21.3246	144.1922	Looks like we will be able to suction sample now.			
17:30:46 Apr/13/04	378	143	21.3246	144.1922	Suctioning large "dumpling" sediment deposits that are around the dense populations of flat fish into jar 2. Start 1732, Z=378. [Daikoku - Fish Spa].	R795-SS-J2-0002	Tunncliffe/ Juniper	
17:32:27 Apr/13/04	378	132	21.3246	144.1922	Suction sampling at Fish Spa.			R795-038

UTC	Z(m)	Hdg	Lat (N)	Long (E)	R795 Comments: Daikoku	Samples	PI	FrGrab
17:36:18 Apr/13/04	378	137	21.3246	144.1922	Suctioning finer sediments under the dense populations of flat fish into jar 3. (same location as jar 2) Start 1738. Z=378. [Daikoku - Fish Spa].	R795-SS-J3-0003	Tunncliffe/ Juniper	
17:38:55 Apr/13/04	378	134	21.3246	144.1922	Same sampling area as before.			R795-039
17:41:16 Apr/13/04	378	139	21.3246	144.1922	Suctioning a combination of bottom material from under the dense populations of flat fish into jar 4. Start 1740. Z=378. [Daikoku - Fish Spa].	R795-SS-J4-0004	Tunncliffe/ Juniper	
17:42:39 Apr/13/04	378	146	21.3246	144.1922	Suctioning a combination of bottom material from under the dense populations of flat fish into Jar 5. Start 1742. Z=378. [Daikoku - Fish Spa].	R795-SS-J5-0005	Moyer	
17:44:16 Apr/13/04	378	145	21.3246	144.1922	Flushing suction sampler into Jar 6.			
17:45:24 Apr/13/04	377	52	21.3246	144.1922	Heading East to find a piece of outcrop to sample.			
17:46:12 Apr/13/04	377	111	21.3247	144.1923	We have found a rock! It is about 15-20cm in diameter.			
17:46:18 Apr/13/04	377	126	21.3247	144.1923	Rock sample.			R795-040
17:47:16 Apr/13/04	378	123	21.3247	144.1924	Sampling a rock that is covered with anemones. It is about 15-20 cm in diameter and was sitting in the middle of a sandy slope. Z=378. [Daikoku - East of Fish Spa].	R795-bio/geo-0006	SROF geo team	
17:47:39 Apr/13/04	378	129	21.3247	144.1924	Close up of rock sample.			R795-041
17:50:09 Apr/13/04	361	108	21.3248	144.1923	That is the end of the dive. Heading to the surface.			
18:09:06 Apr/13/04	290	20	21.3251	144.1920	ROPOS having the same problem as on last dive. The telemetry is out and the vehicle isn't secure inside the cage.			
18:32:55 Apr/13/04	290	20	21.3204	144.1931	ROPOS at surface.			
18:35:00 Apr/13/04	290	20	21.3236	144.1917	ROPOS on deck. End of ROPOS operations for SROF 2004.			

Northwest Rota-1 Volcano: ROPOS Dives R782, R783, R784, R786

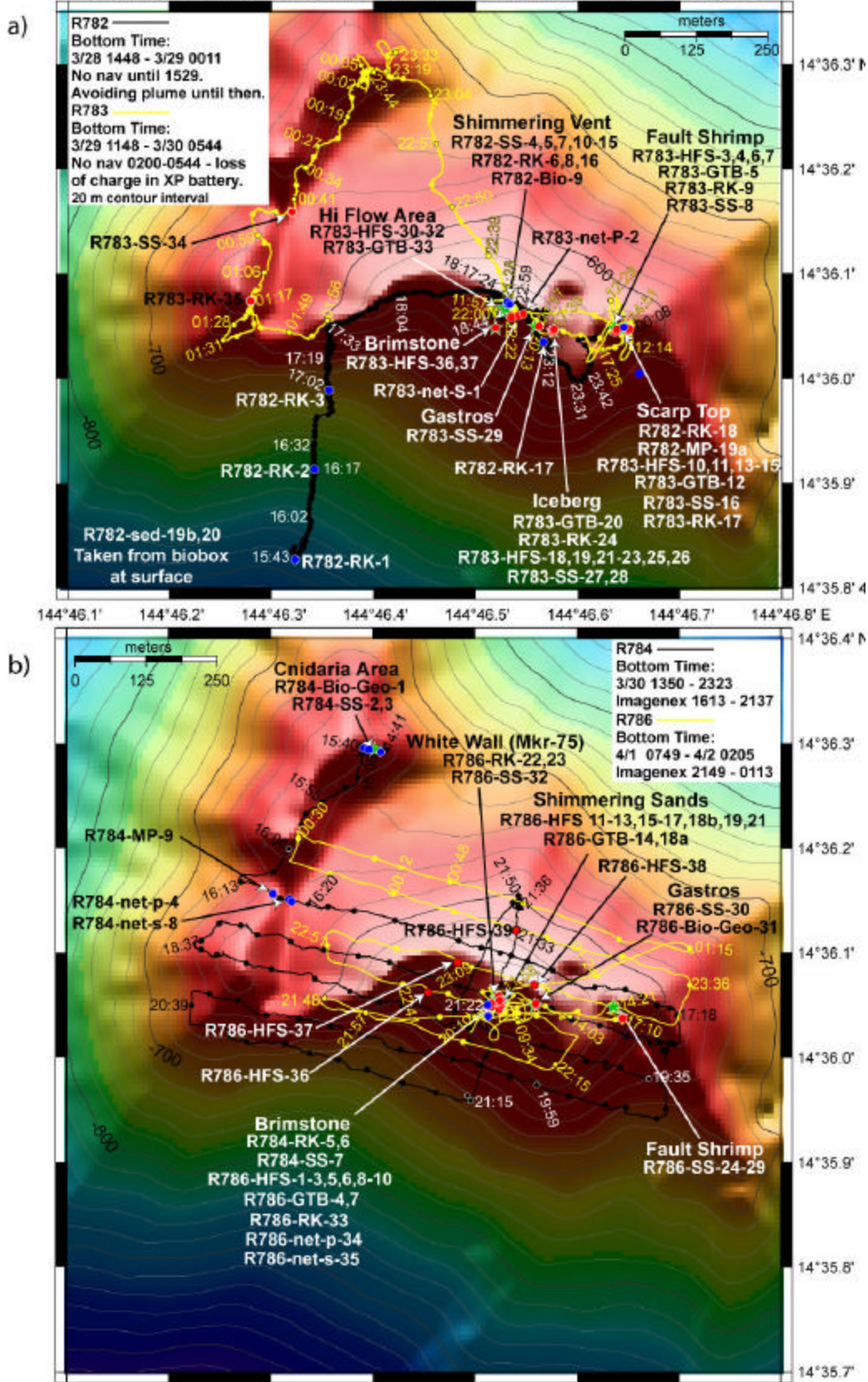


Fig. 6

Figure 6 back

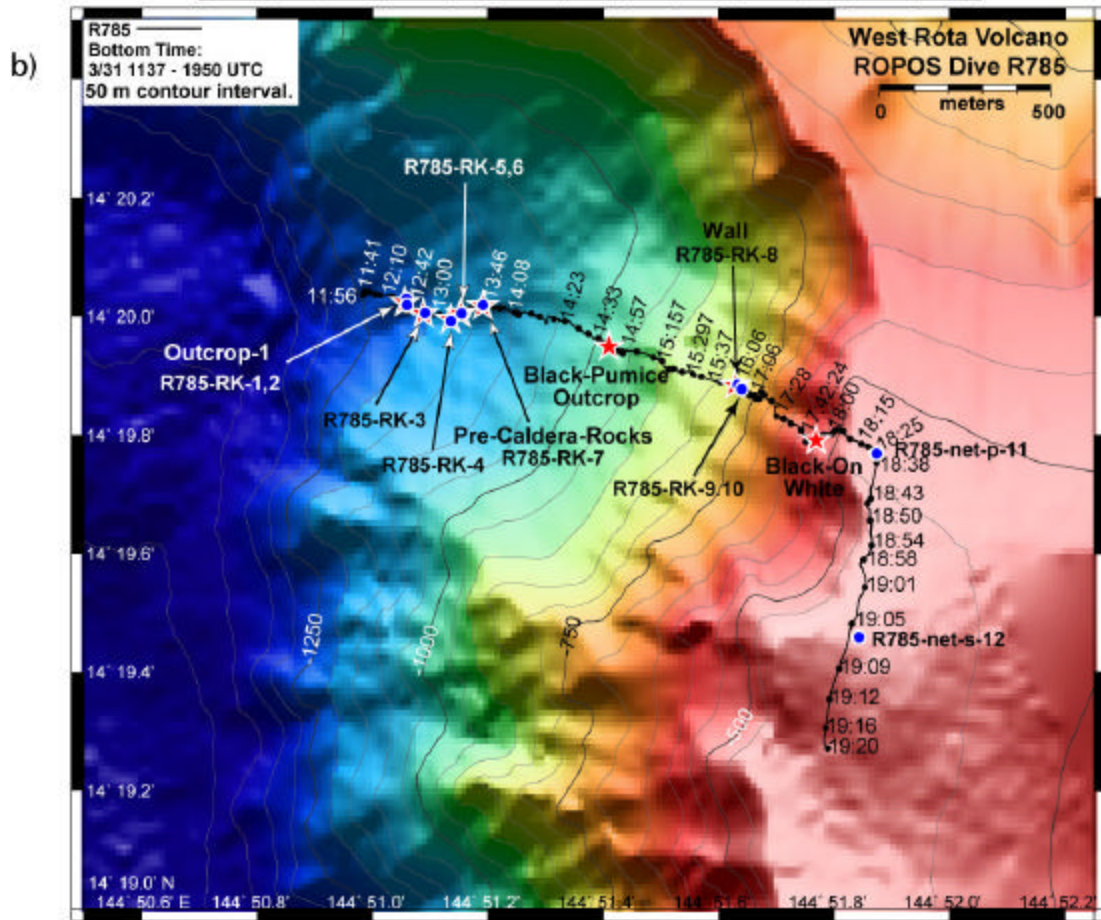
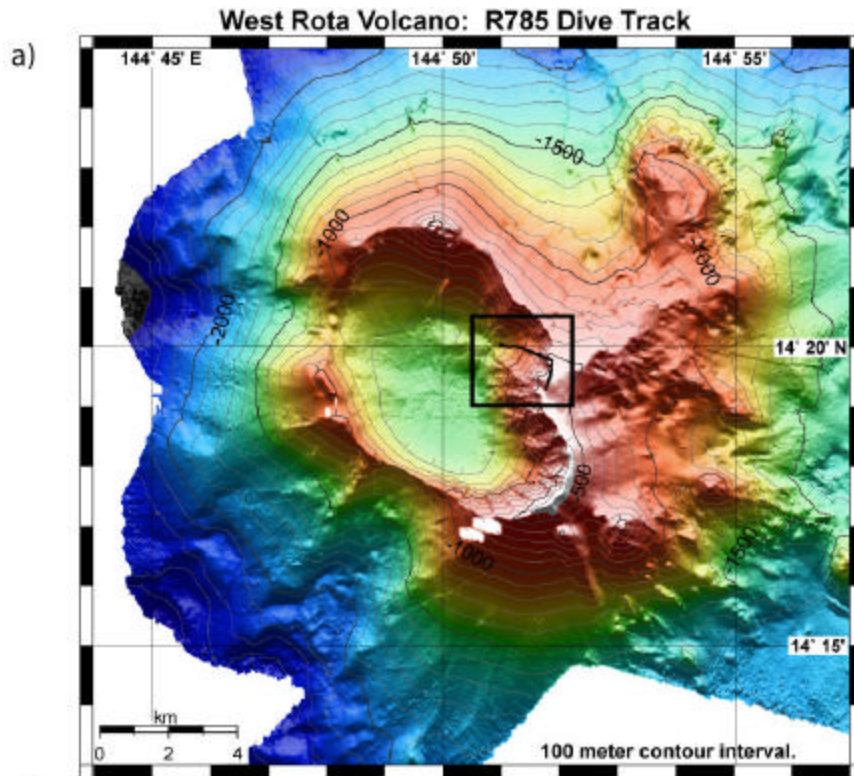
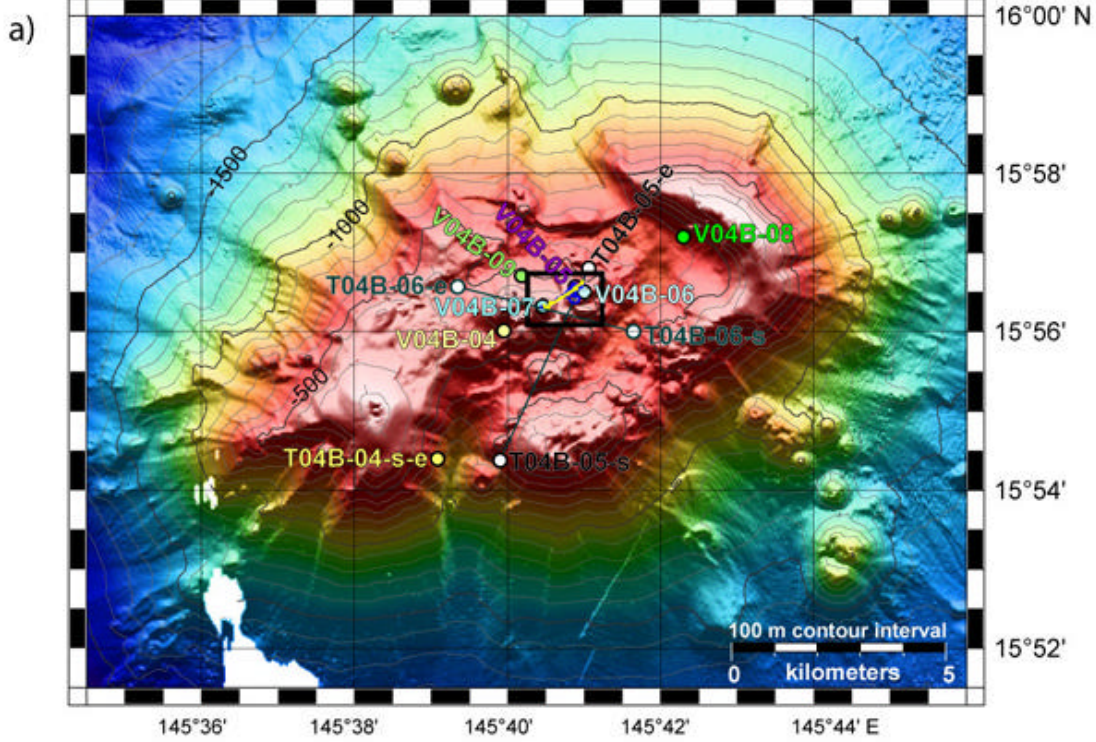


Fig. 7

Figure 7 back

East Diamante Volcano: 2004 Vertical Casts, Tow-yos, Dive Tracks



East Diamante Volcano: ROPOS Dives R787, R788

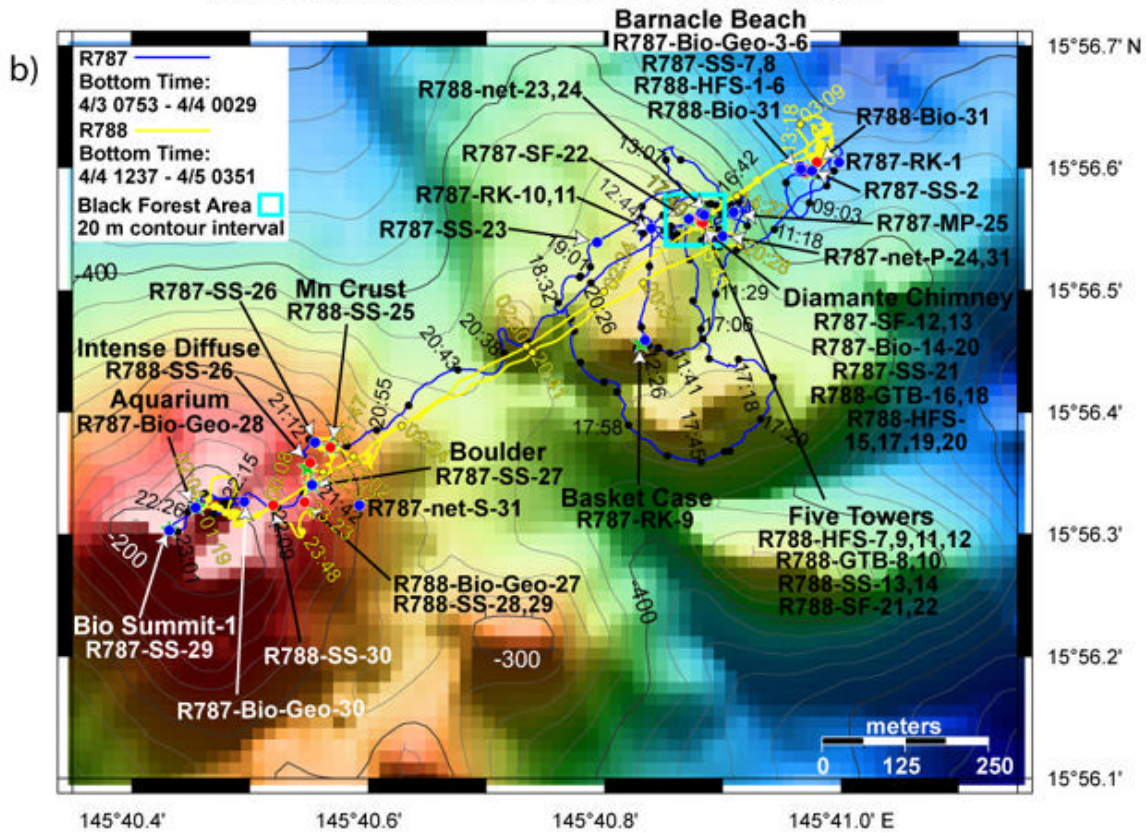
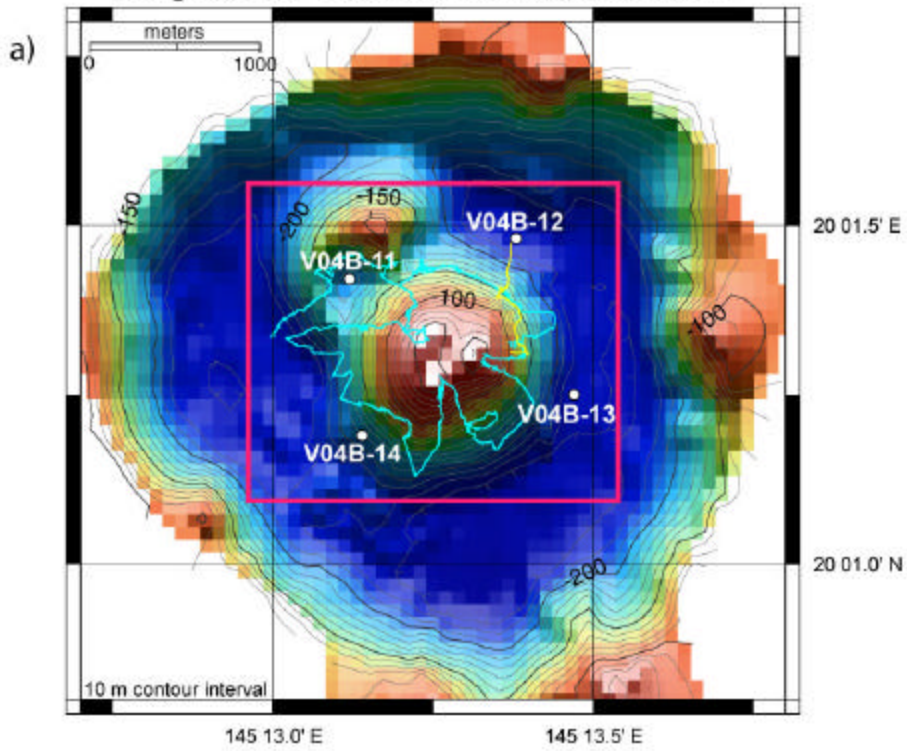


Fig. 8

Figure 8 back

Maug Caldera: 2004 Vertical Casts, Dive Tracks



Maug Caldera: ROPOS Dives R789, R790

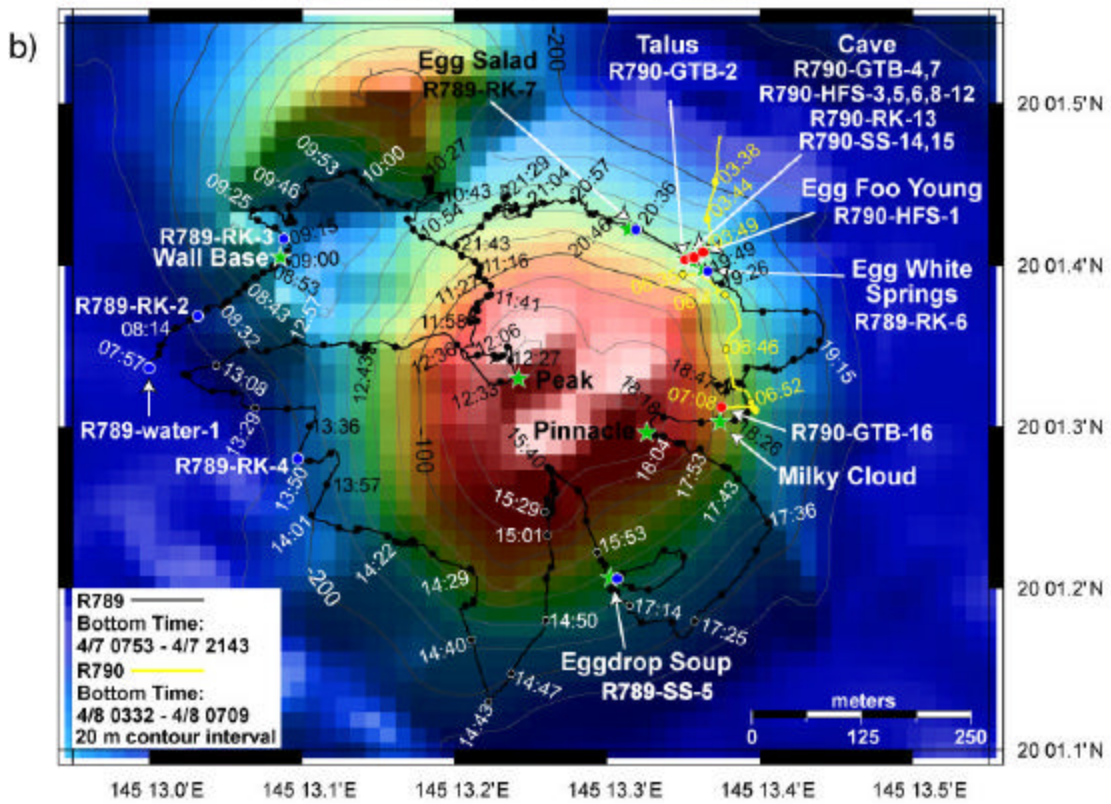


Fig. 9

Figure 9 back

Northwest Eifuku Volcano: ROPOS Dives R791 - R793

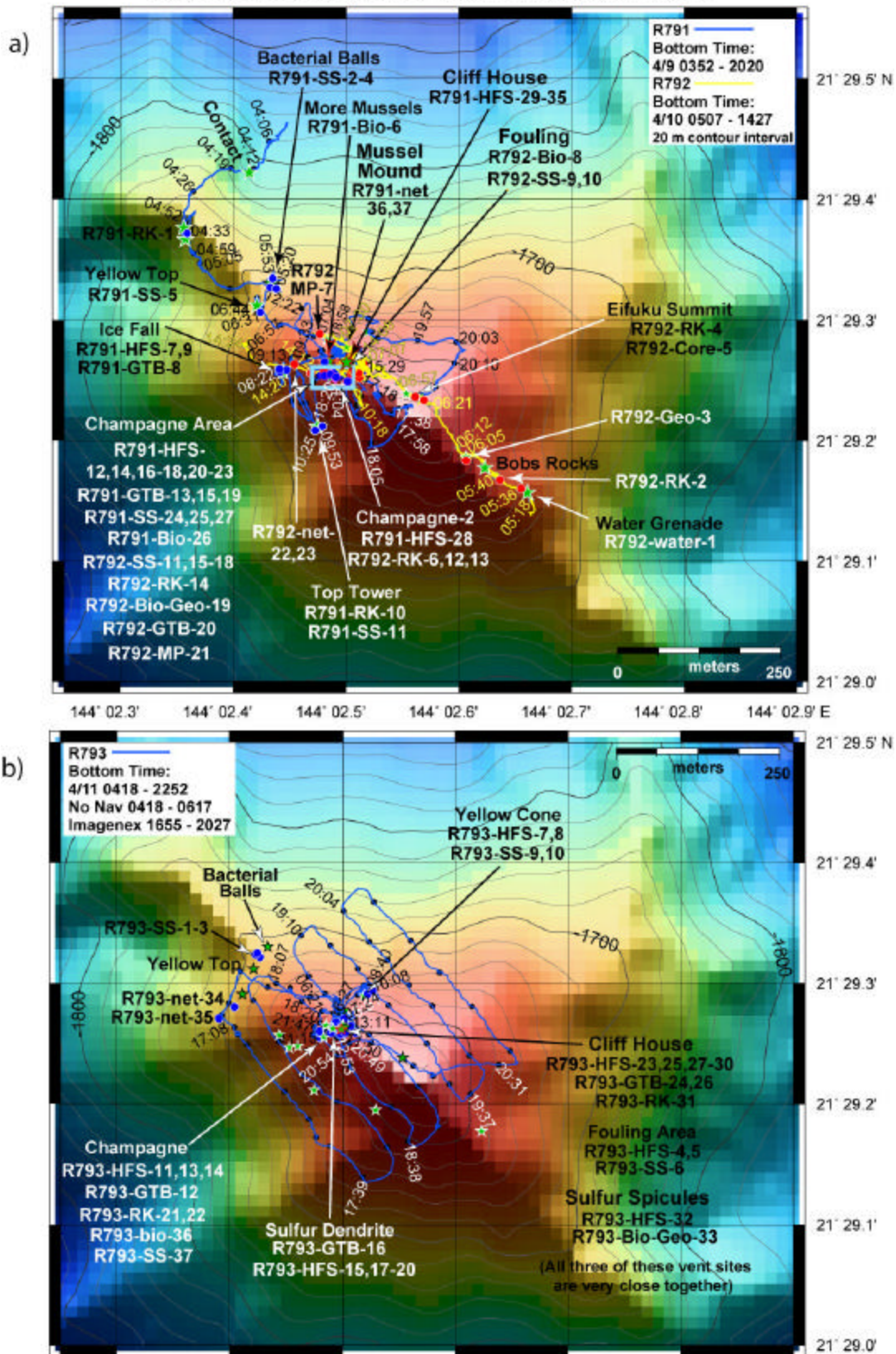


Fig. 10

Figure 10 back

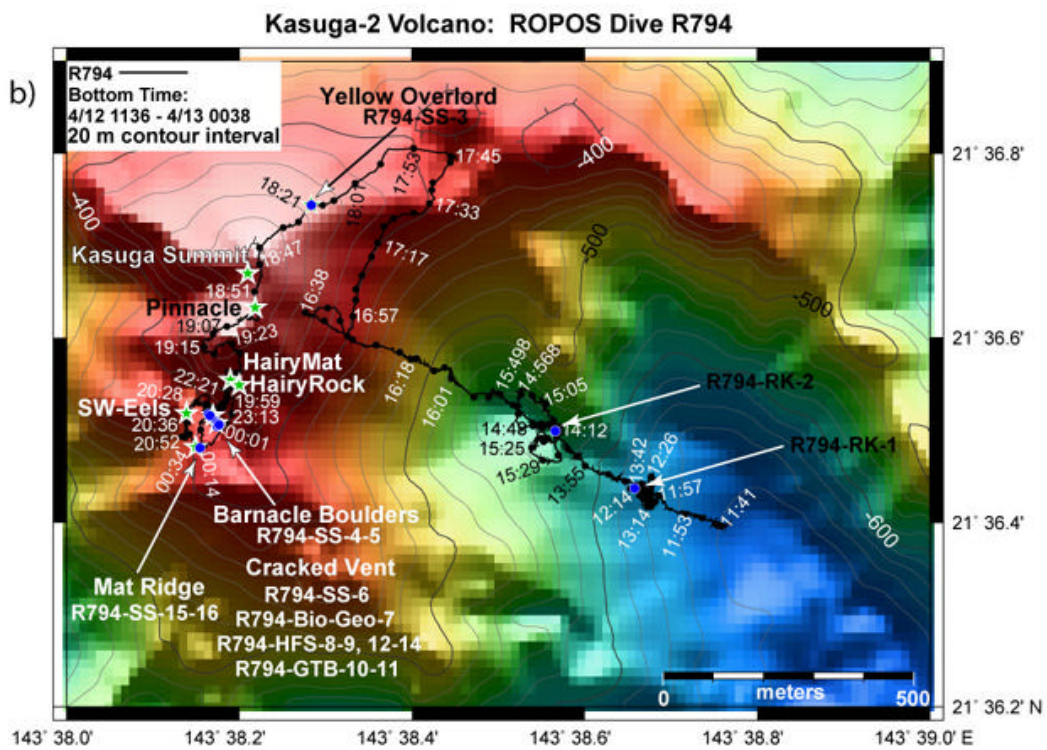
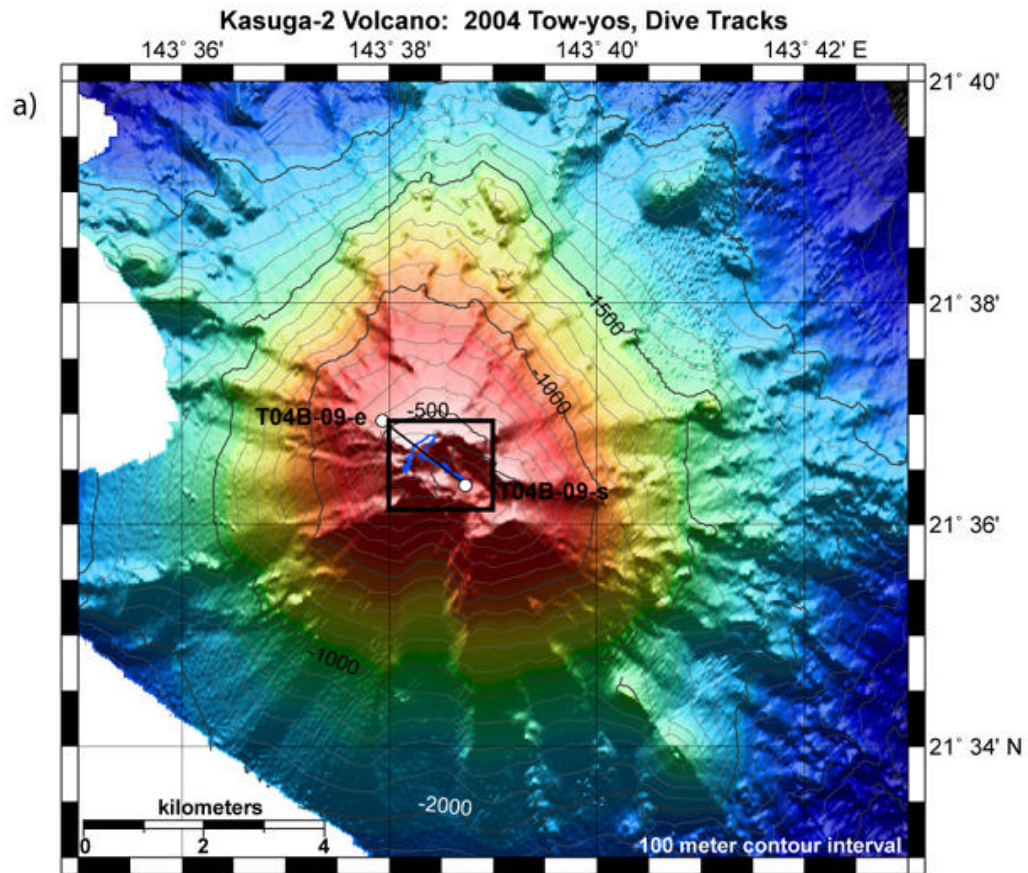


Fig. 11

Figure 11 back

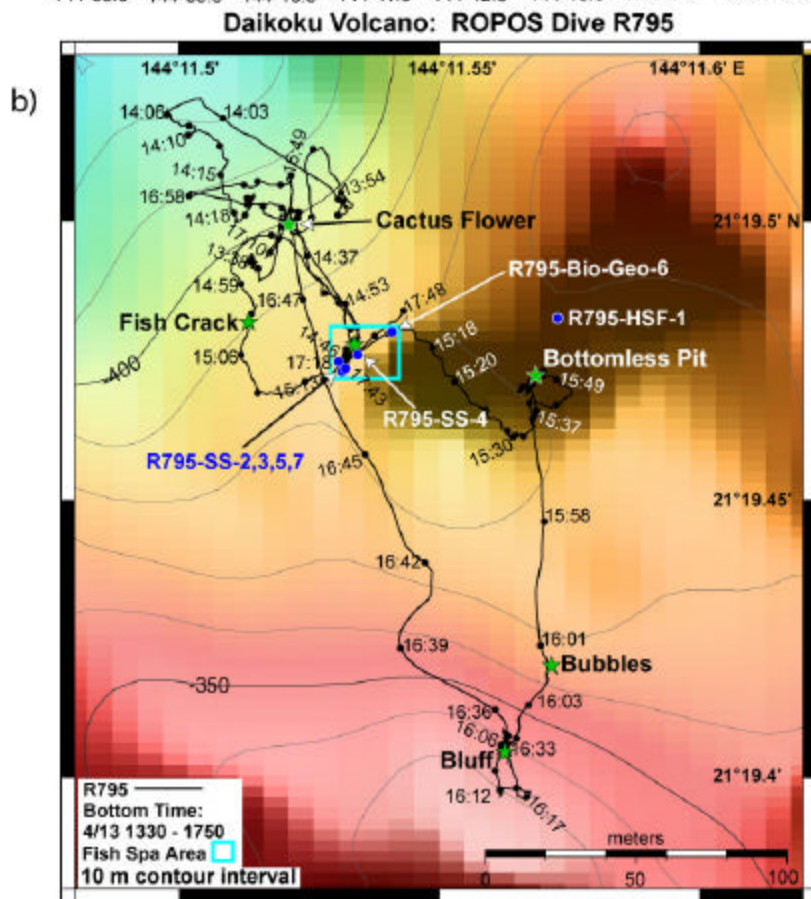
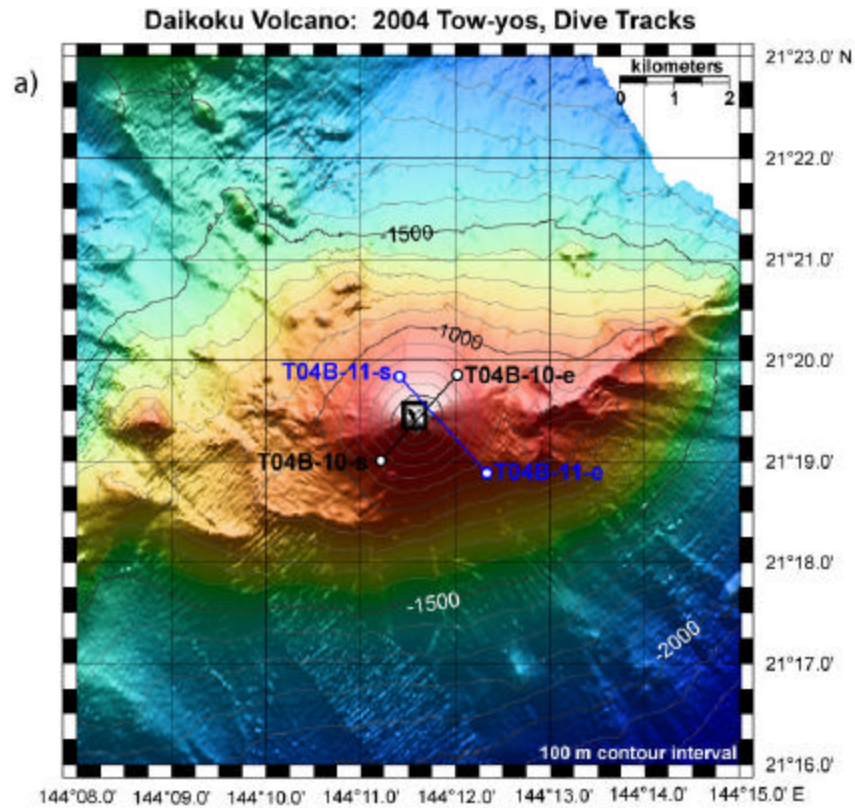
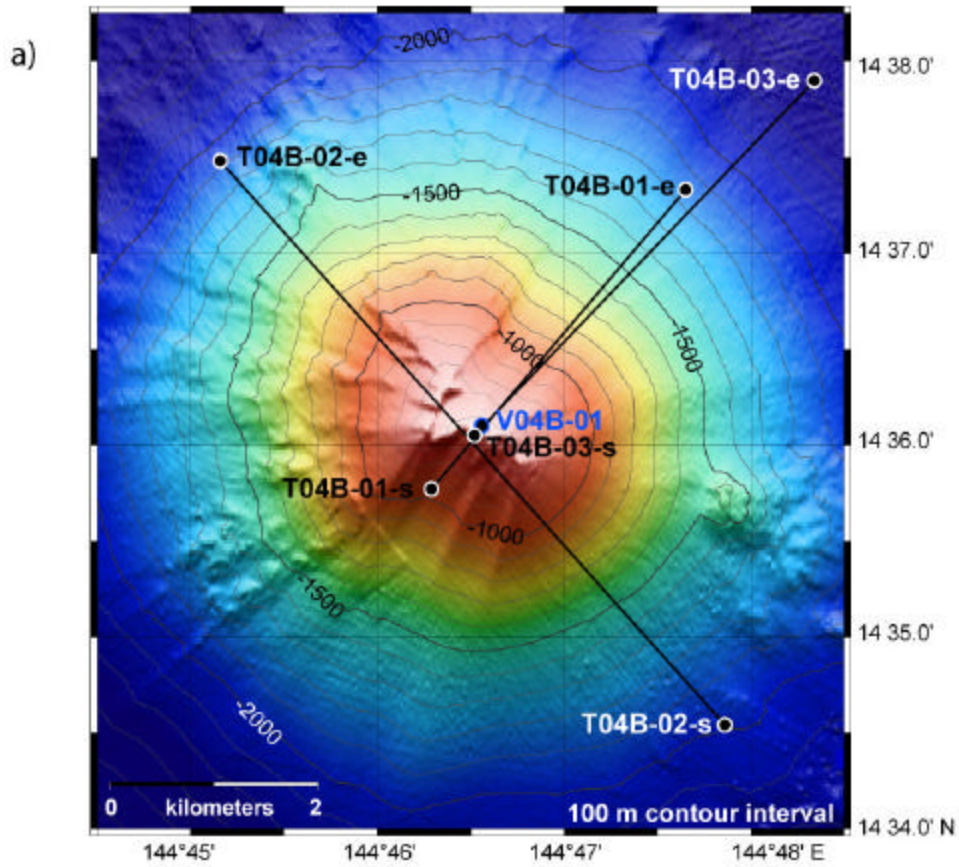


Fig. 12

Figure 12 back

Northwest Rota-1 Volcano: 2004 Vertical Casts, Tow-yos, Dive Tracks



Northwest Eifuku Volcano: 2004 Tow-yos, Dive Tracks

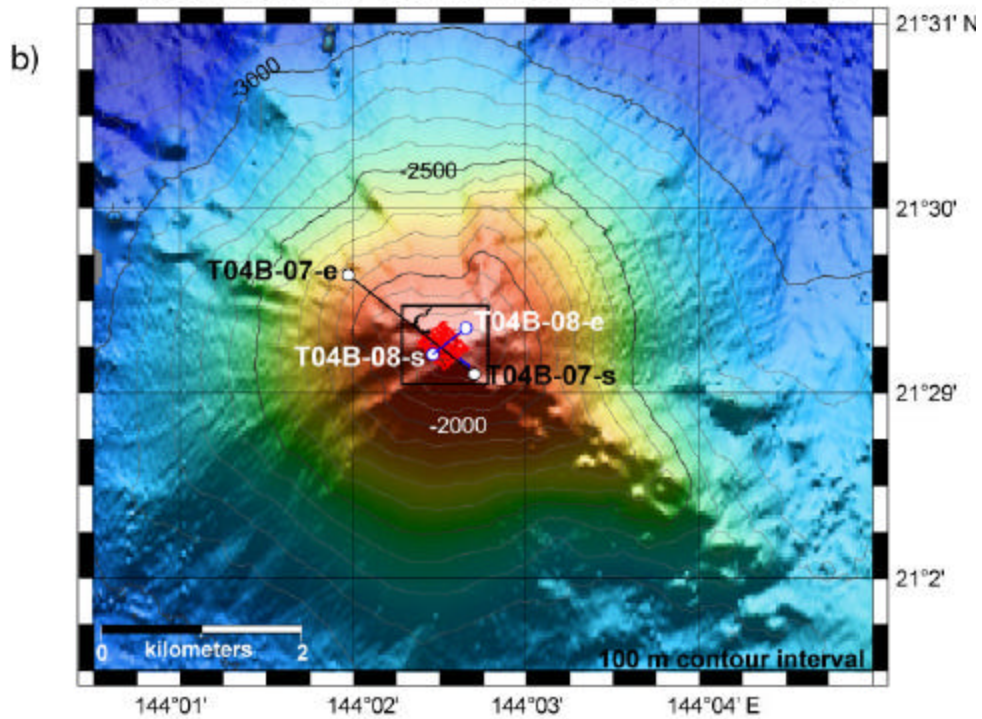


Fig. 13

Figure 13 back